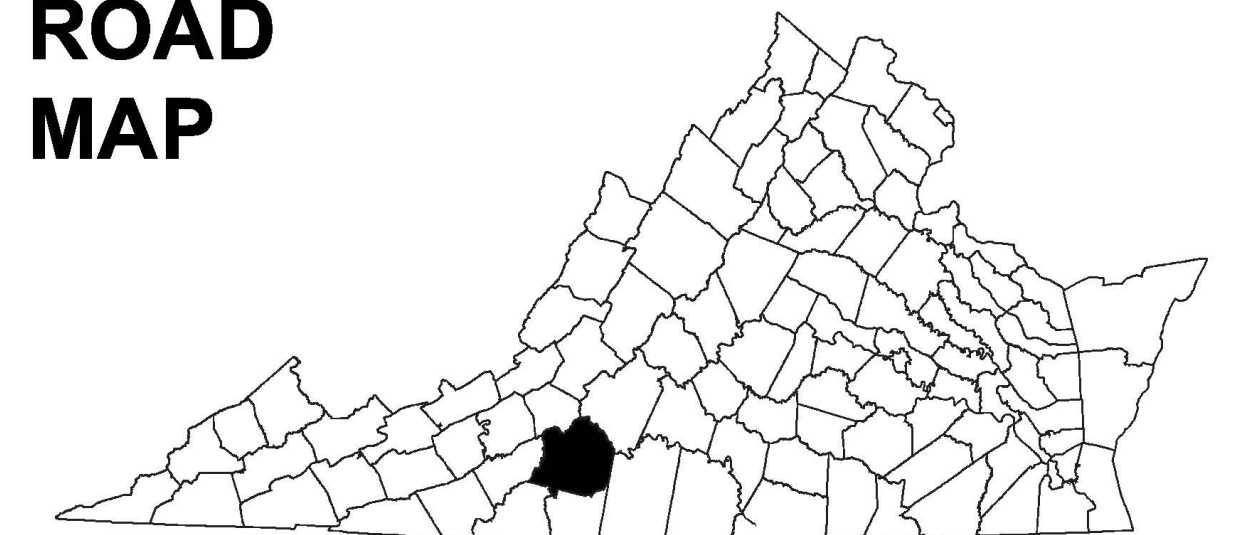
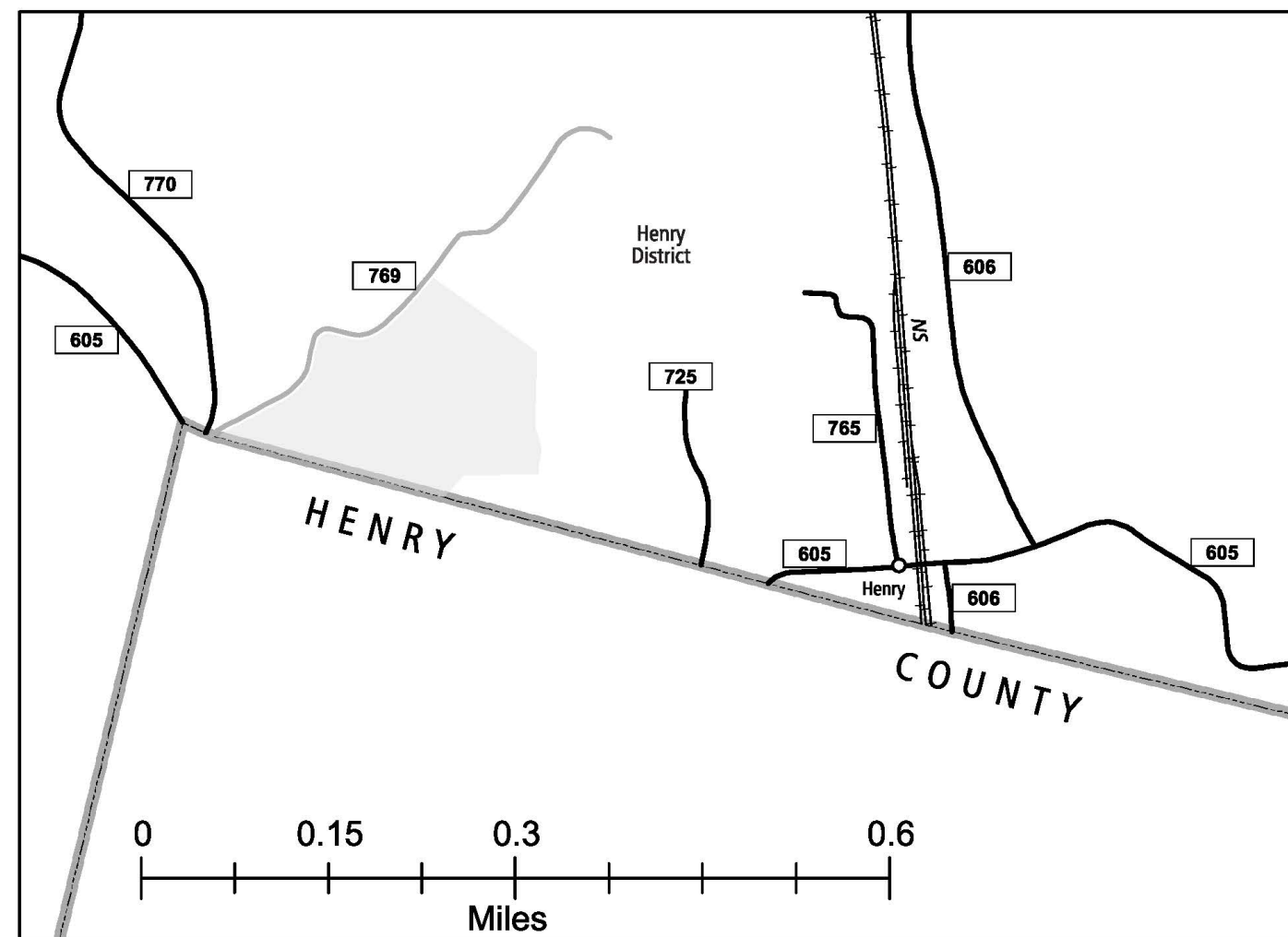


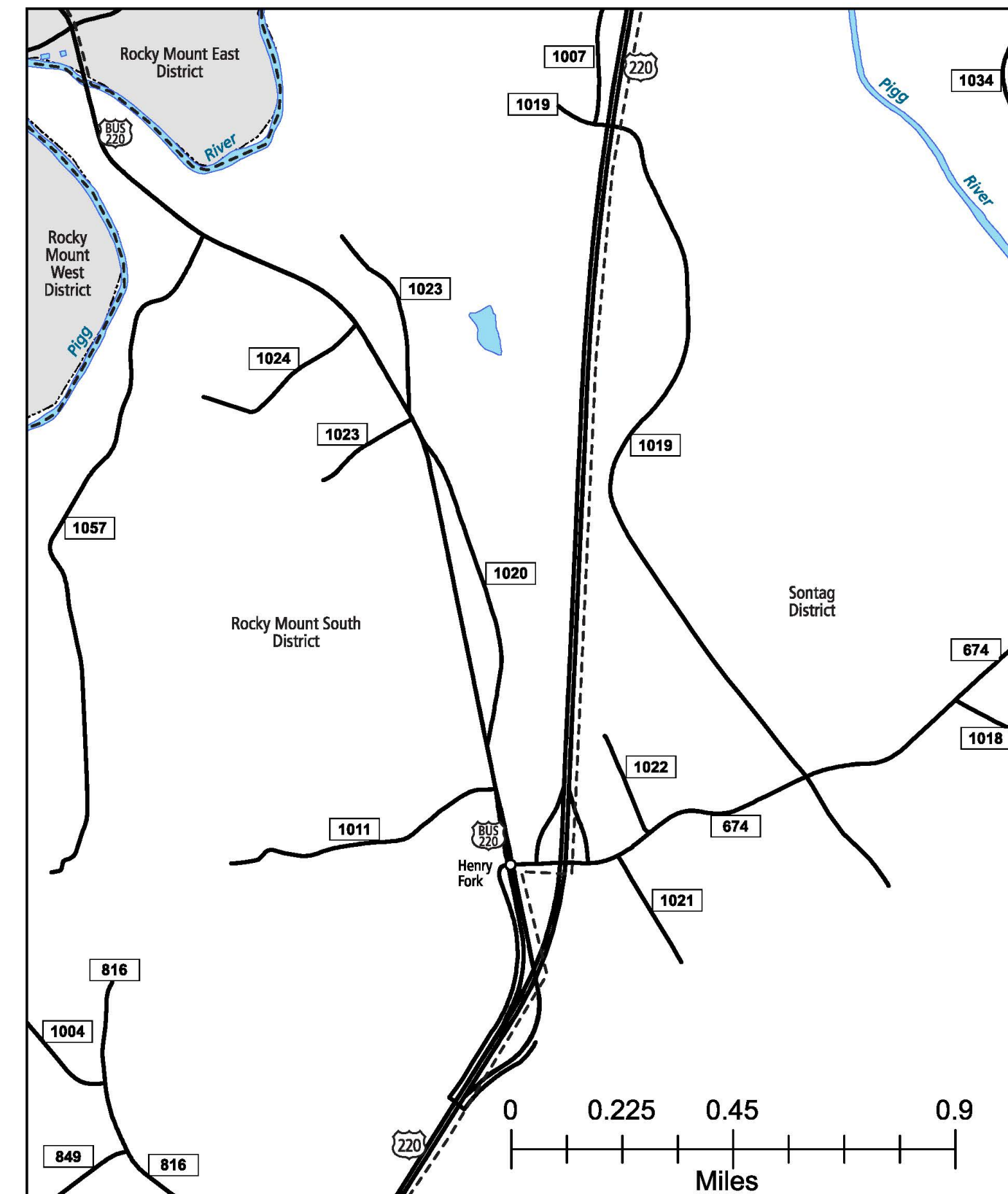
COUNTY ROAD MAP



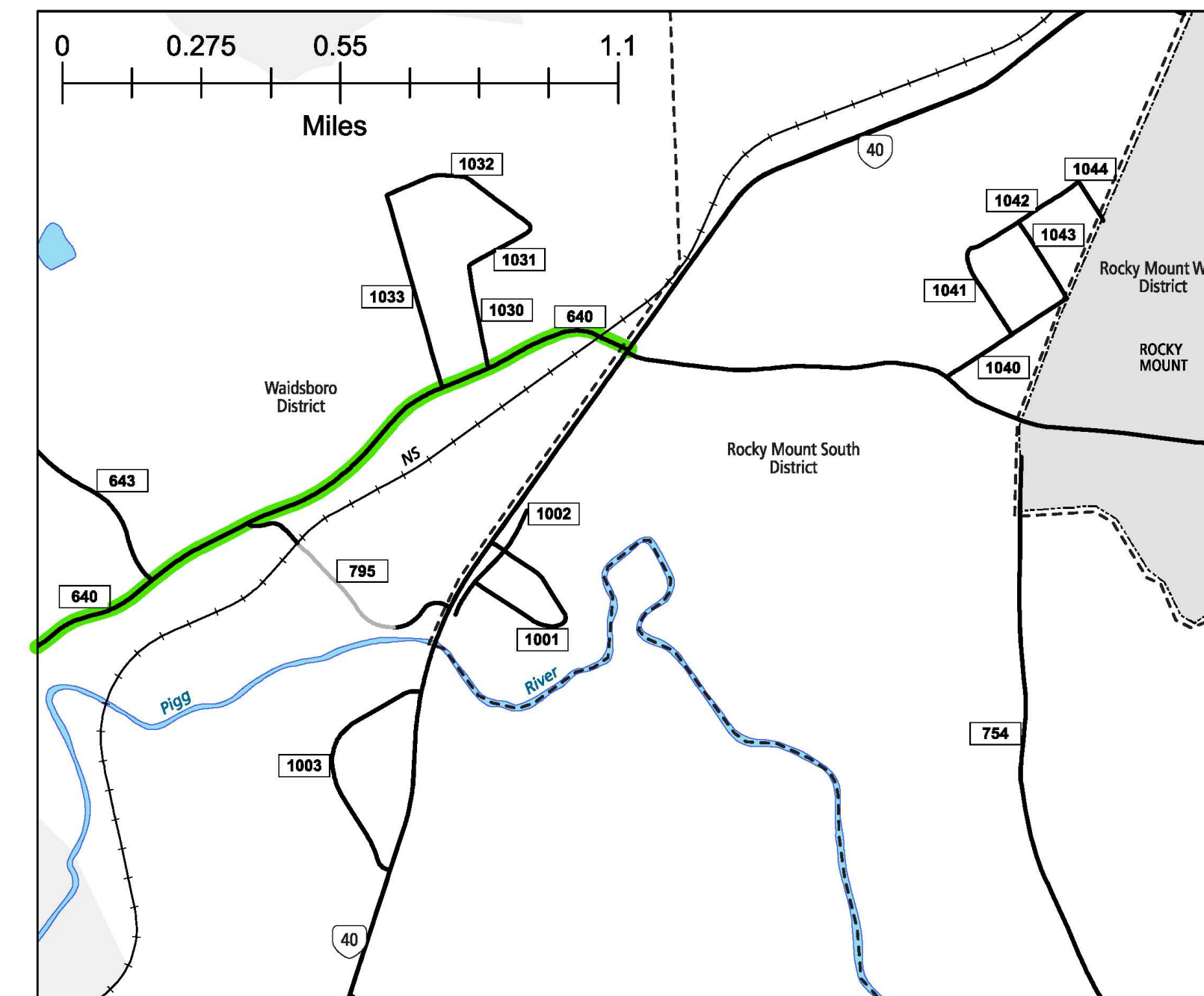
FRANKLIN COUNTY



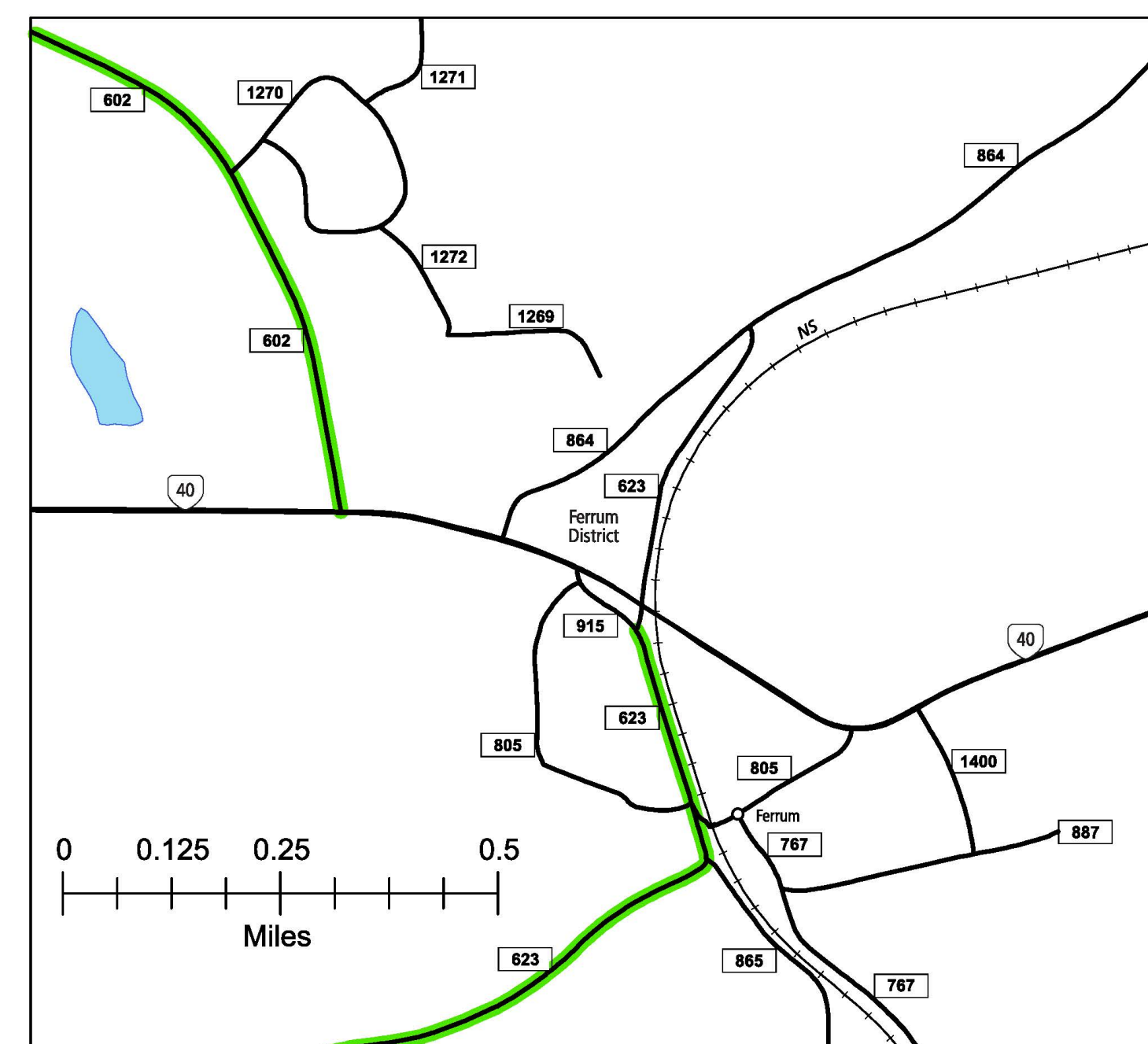
1 HENRY AREA



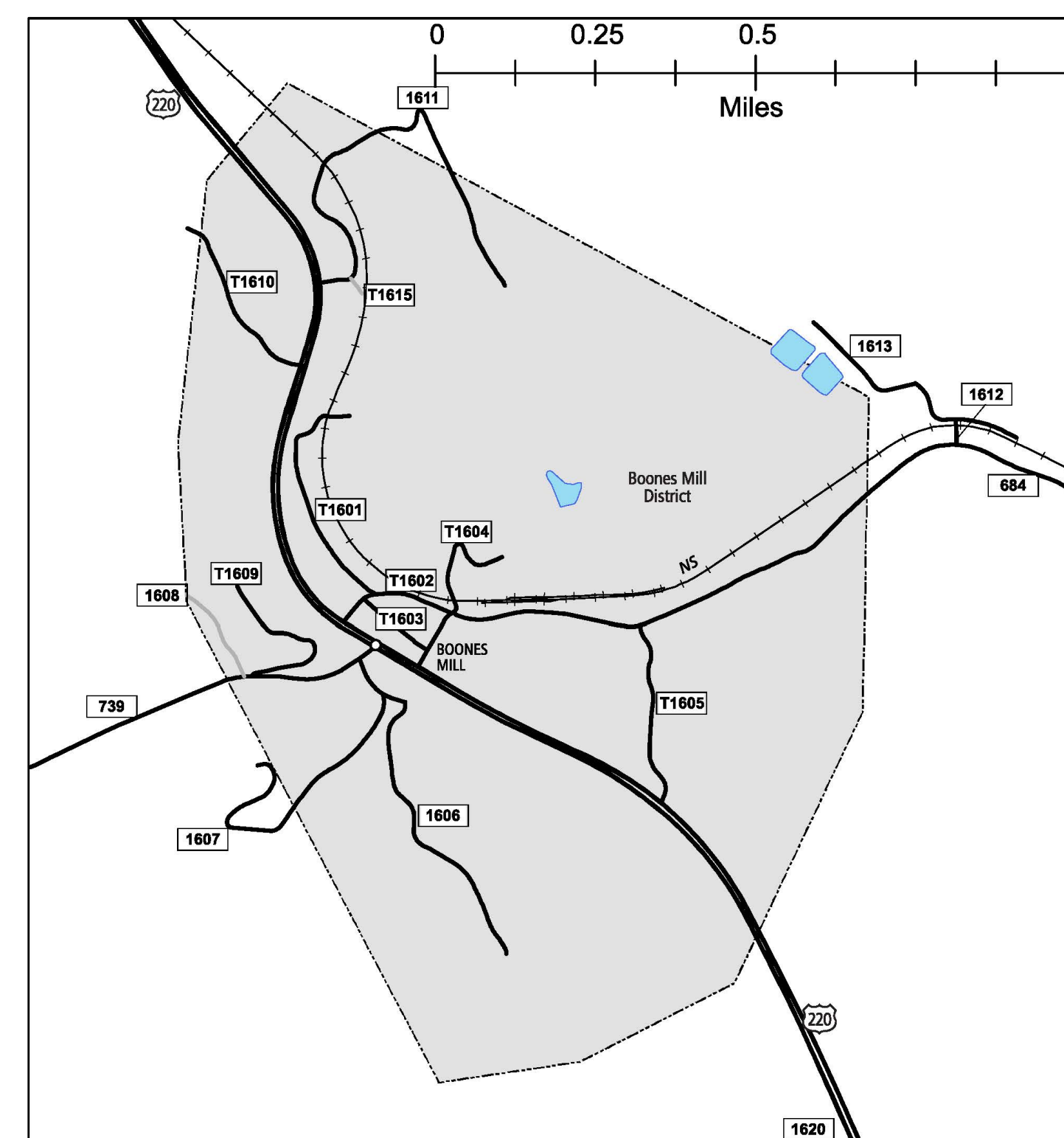
3 HENRY FORK AREA



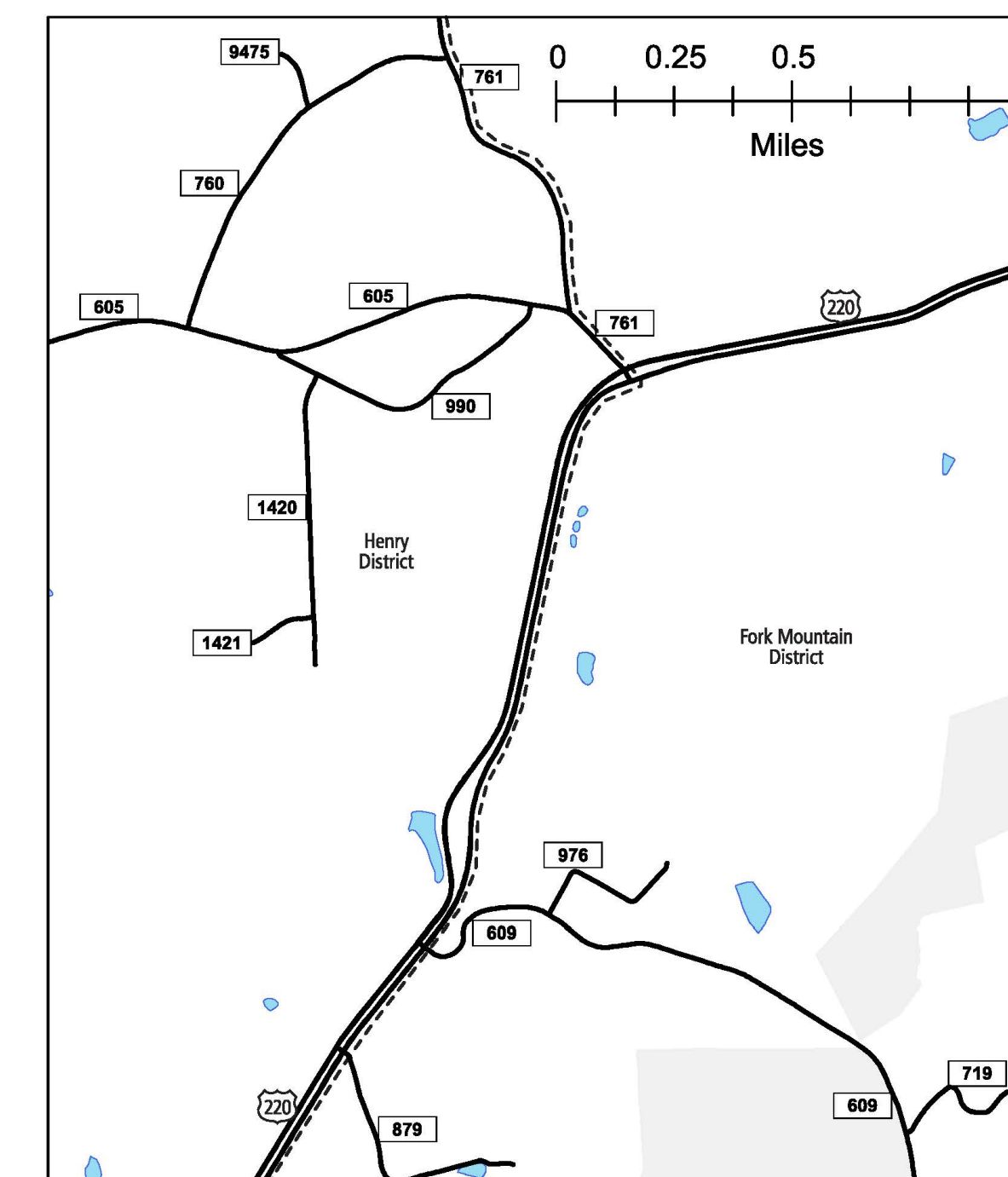
6 AREA S.W. OF ROCKY MOUNT



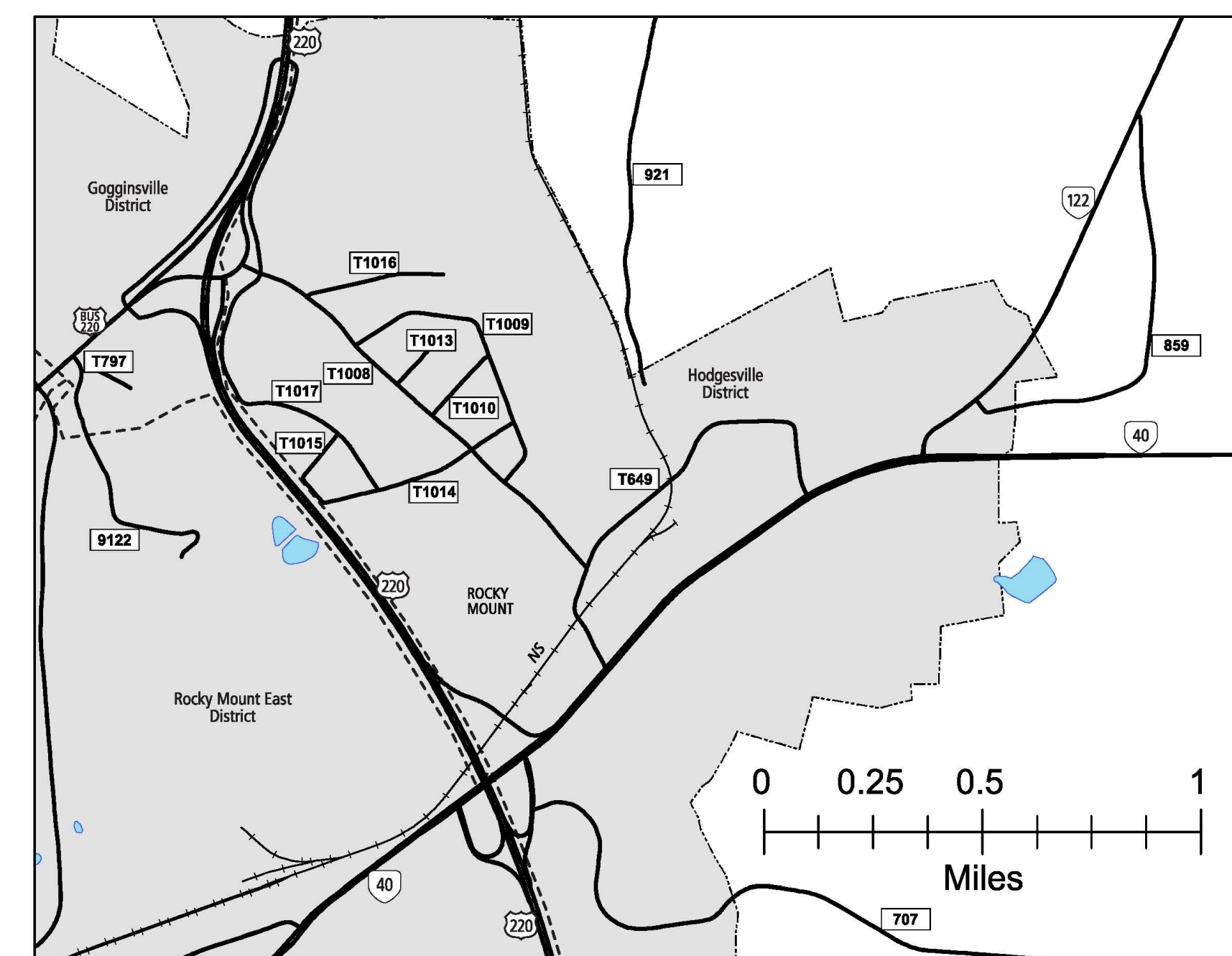
2



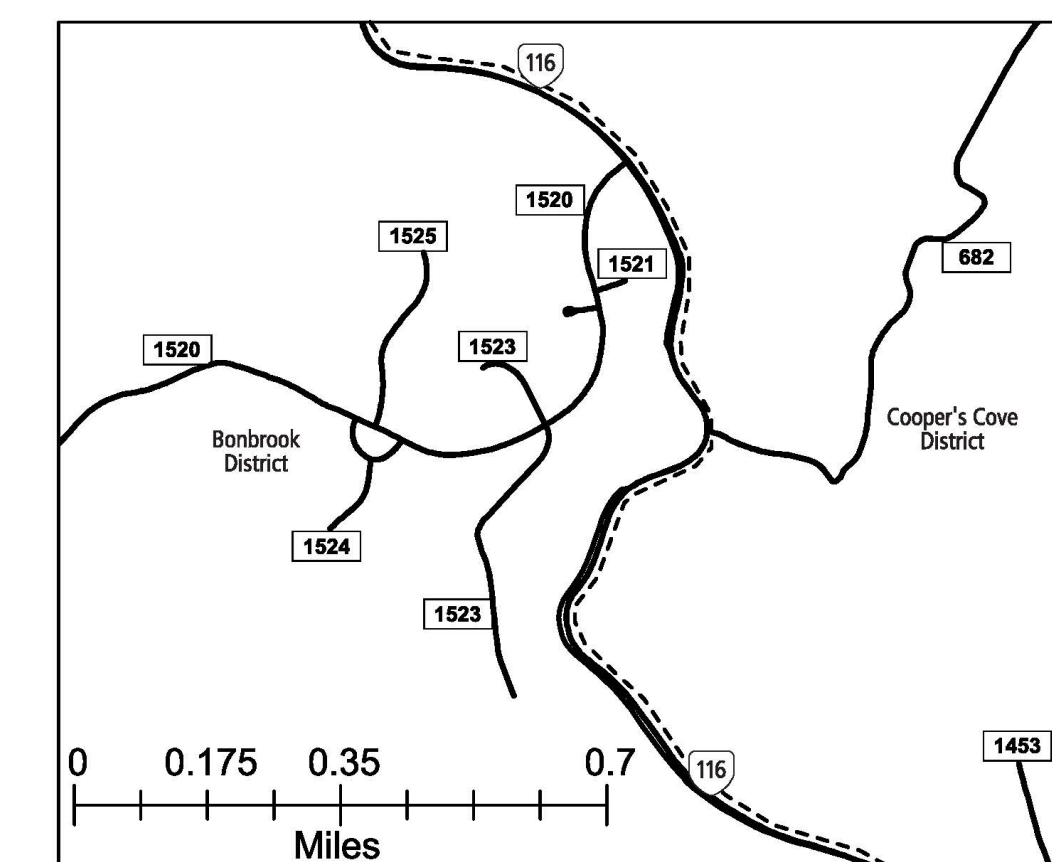
5 BOONES MILL AREA



8 MOUNTAIN VIEW AREA



4 FRANKLIN HEIGHTS AREA



10 WINDY GAP AREA

ROAD CLASSIFICATIONS

- Frontage Road
- Secondary Route
- State Route
- U.S. Route
- Urban Road
- LightSurface
- DividedHwyInterstate
- AllWeatherSurface
- Unsurfaced
- otherSurface
- BikeRoutes
- AppalachianTrail
- Scenic Roads

Additional ROAD CLASSIFICATION (Post 2019)  
Hard-surface

MISCELLANEOUS

- Schools
- Seaports
- Park\_RideLots

AIRPORTS

- Commercial
- General
- Military

RAILROADS

- Metro
- VARailroads
- Park\_N\_Ride

BOUNDARIES

- MilitaryAreas
- MagisterialDistricts
- Incorp\_Areas
- Natural\_LandCover

The accuracy or completeness of this map is not guaranteed or warranted.  
Map depicts state-maintained highway network as of November 1, 2022.  
Copyright © 2022 by Commonwealth of Virginia  
Department of Transportation, All Rights Reserved

SUPPLEMENT SHEET A

AN INVENTORY OF STATE MAINTAINED ROADS