
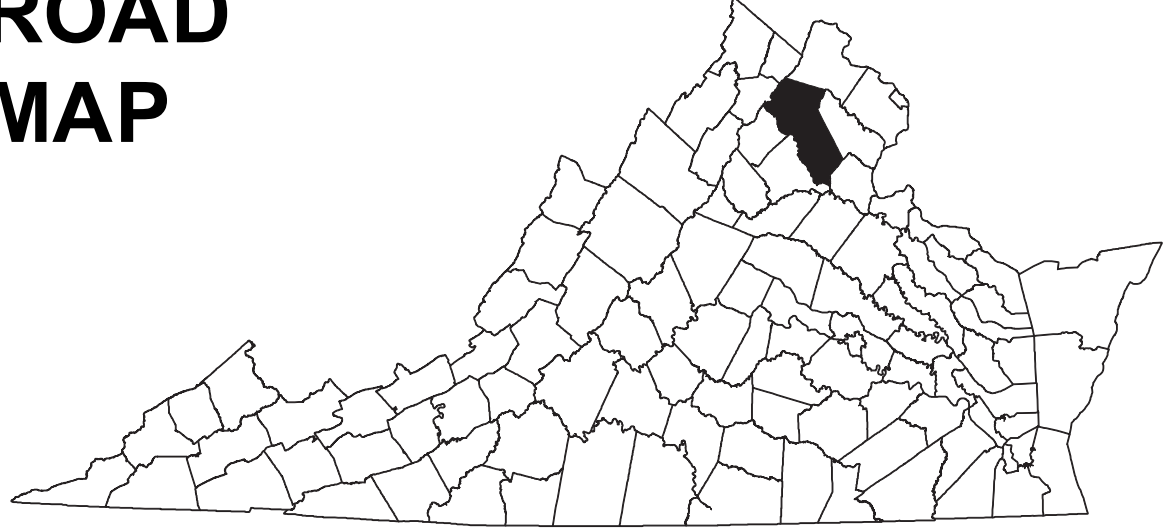


FAUQUIER COUNTY, VA



COUNTY ROAD MAP

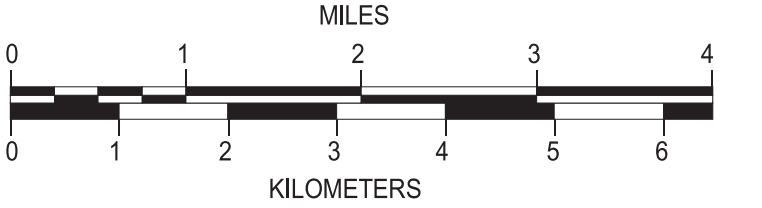


FAUQUIER COUNTY

ROAD CLASSIFICATIONS MISCELLANEOUS

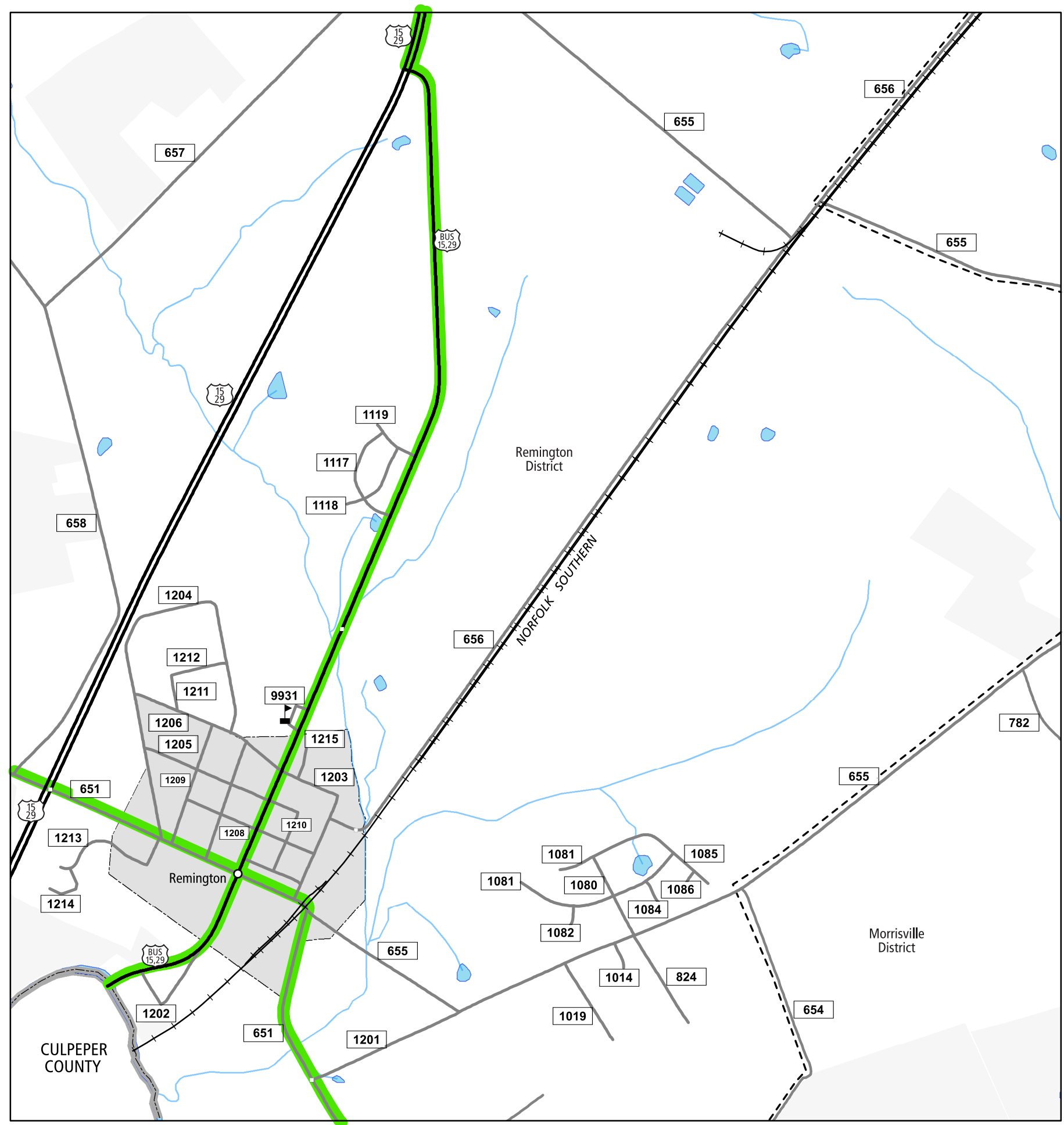
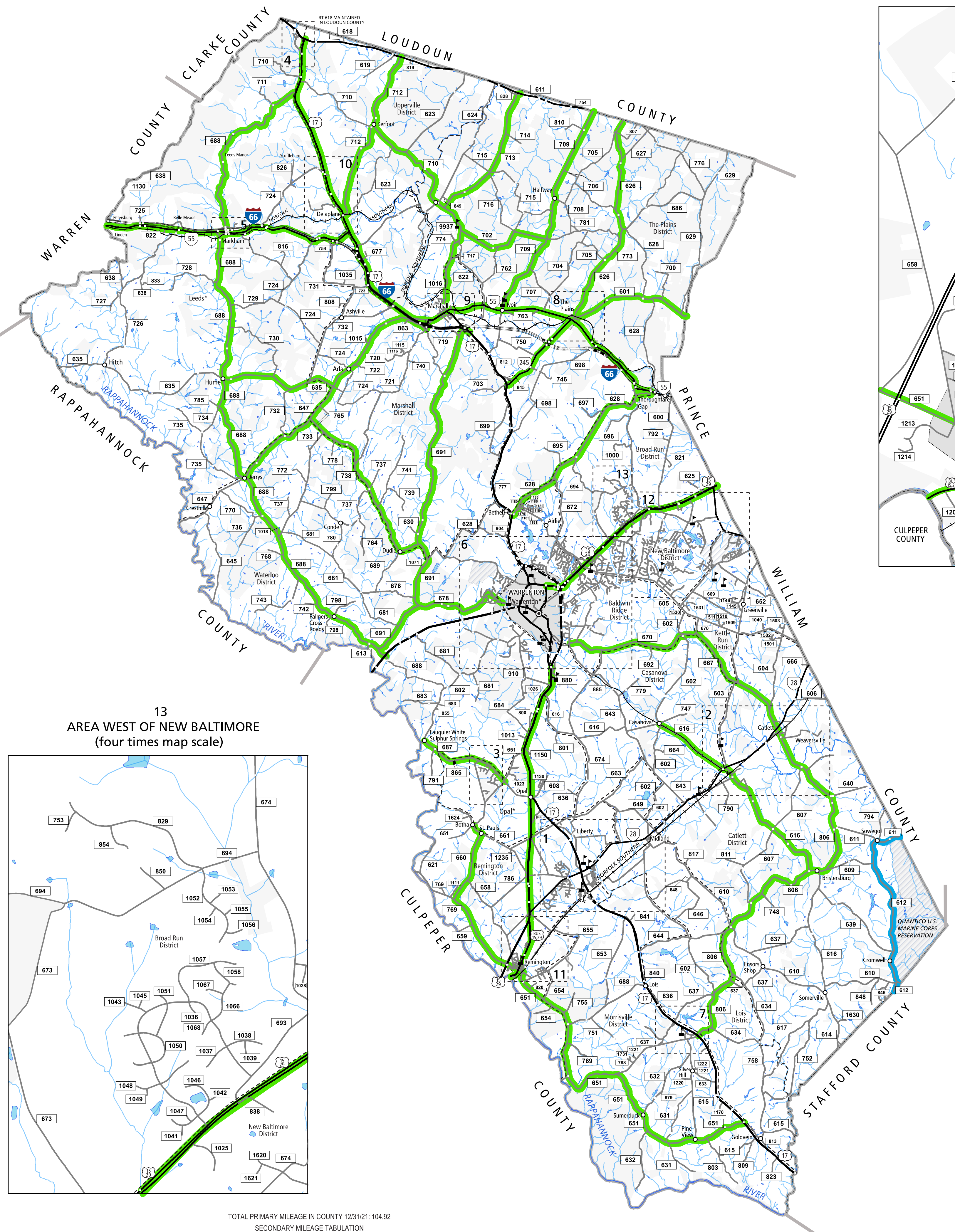
- Frontage Road
- Secondary Route
- State Route
- U.S. Route
- Urban Road
- LightSurface
- DividedHwyInterstate
- AllWeatherSurface
- Unsurfaced
- otherSurface
- BikeRoutes
- AppalachianTrail
- Scenic Roads
- Hard-surface
- Schools
- Seaports
- Park_RideLots
- AIRPORTS**
- Commercial
- General
- Military
- RAILROADS**
- Metro
- VARailroads
- Park_N_Ride
- BOUNDARIES**
- MilitaryAreas
- MagisterialDistricts
- Incorp_Areas
- Natural_LandCover

Additional ROAD CLASSIFICATION (Post 2019)

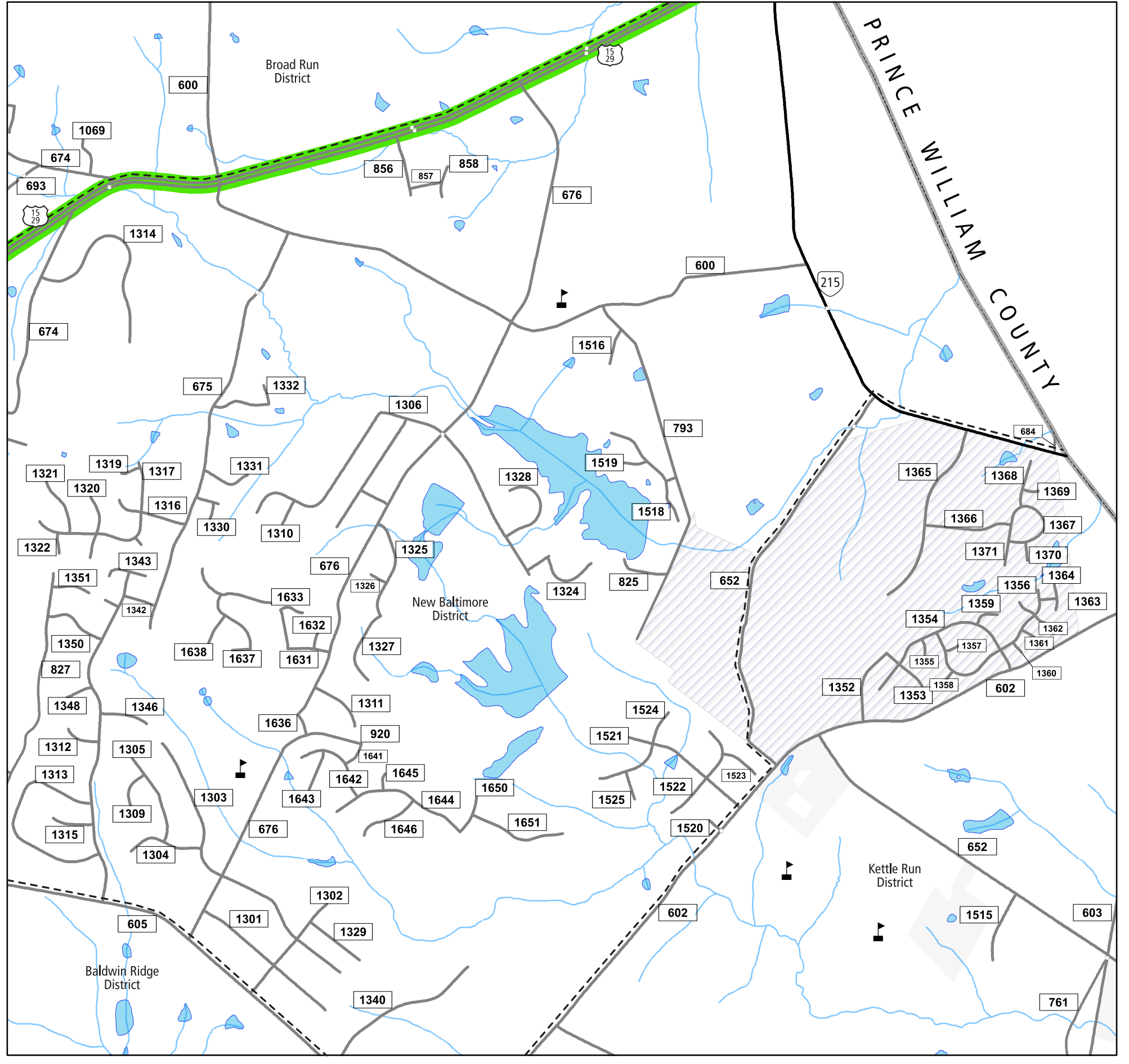


The accuracy or completeness of this map is not guaranteed or warranted. Map depicts state-maintained highway network as of May 1, 2021. Copyright © 2021 by Commonwealth of Virginia Department of Transportation, All Rights Reserved

AN INVENTORY OF STATE MAINTAINED ROADS

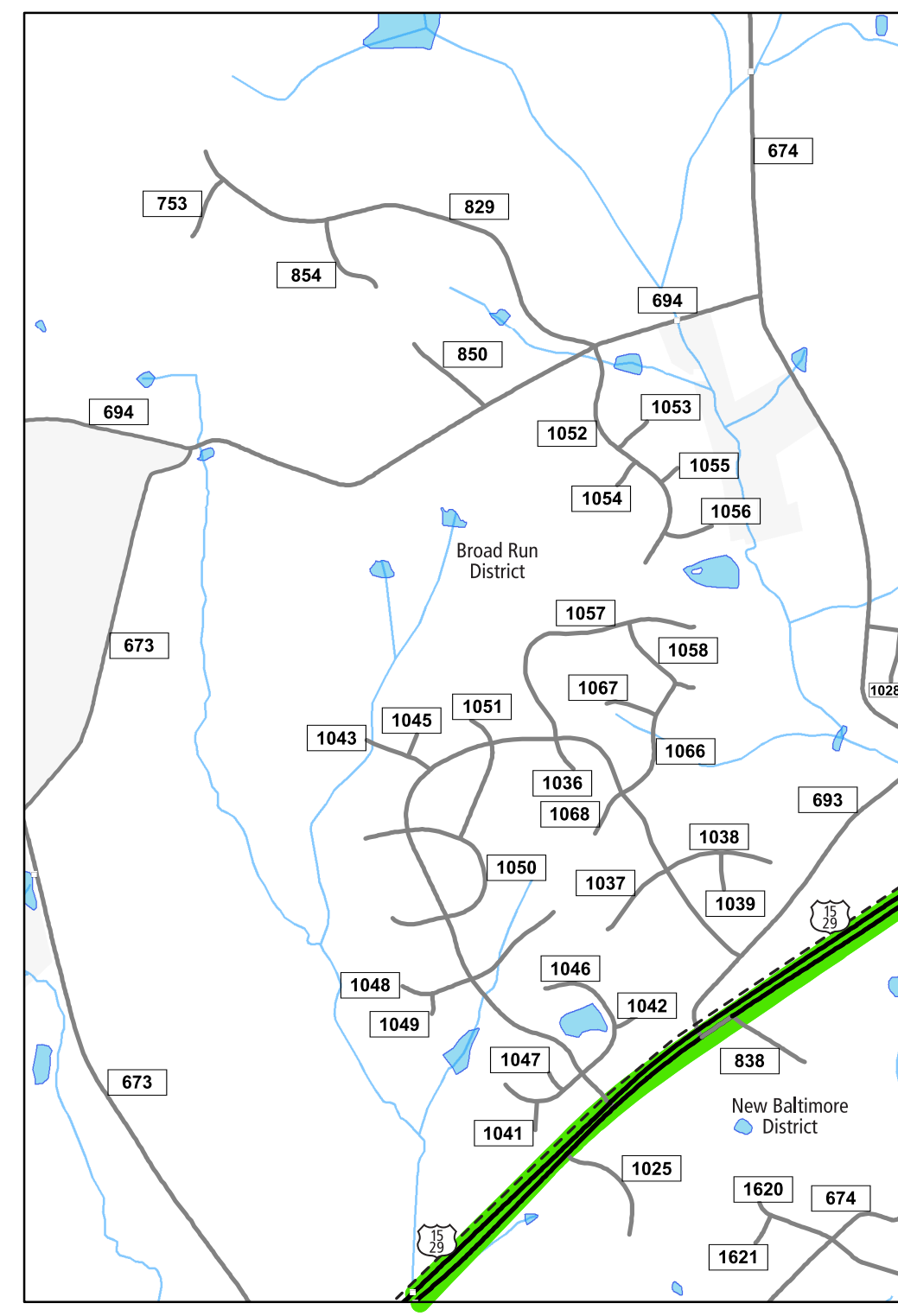


11 REMINGTON AREA (four times map scale)



12 NEW BALTIMORE AREA (four times map scale)

13 AREA WEST OF NEW BALTIMORE (four times map scale)



TOTAL PRIMARY MILEAGE IN COUNTY 12/31/21: 104.92

SECONDARY MILEAGE TABULATION												
TYPE	7/1/1932	7/1/1934	7/1/1941	TYPE	12/31/1950	12/31/1960	12/31/1970	12/31/1980	12/31/1990	12/31/2000	12/31/2018	12/31/2018
BIT_SUR_PAVED	29.32	73.34	106.40	HARD SURFACE	155.30	281.26	362.28	439.27	556.23	567.00	652.85	667.25
GRAVEL_SOIL_ETC.	172.18	191.62	397.50	ALL WEATHER SURFACE	352.10	336.71	304.64	253.83	184.46	183.82	143.71	00.00
GRADED & DRAINED	65.58	88.00	66.77	LIGHT SURFACE	143.50	87.71	45.25	40.59	28.98	29.39	20.34	00.00
UNIMPROVED	442.03	353.15	143.34	UNSURFACED	53.43	9.11	1.37	0.94	0.94	0.79	162.84	
TOTAL MILEAGE	709.11	706.11	714.01	TOTAL MILEAGE	704.33	714.79	713.54	735.46	770.61	781.15	817.69	830.08