
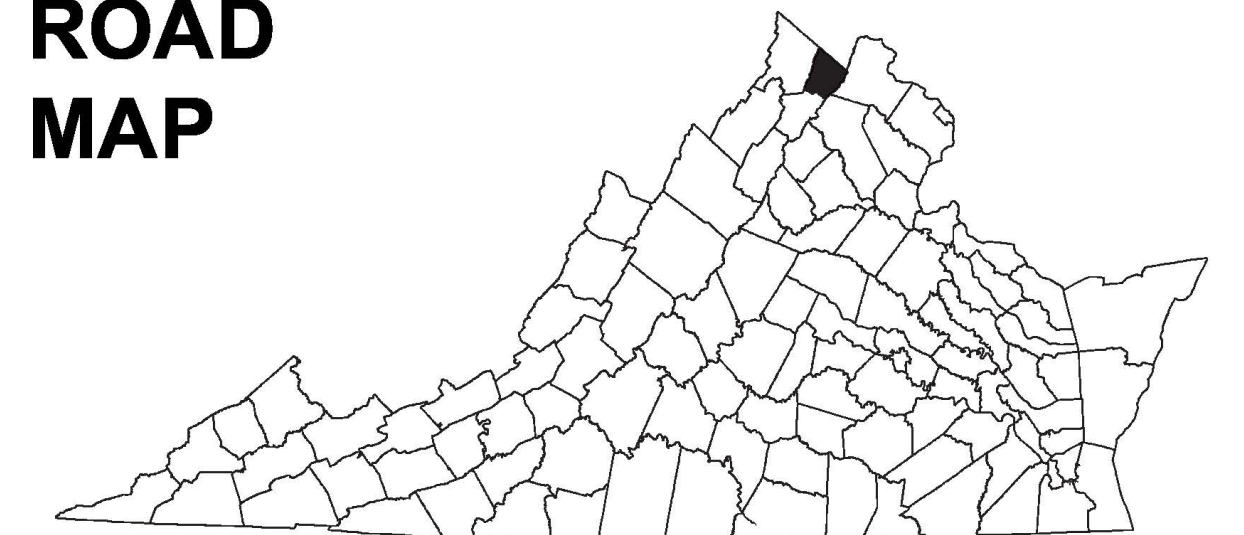


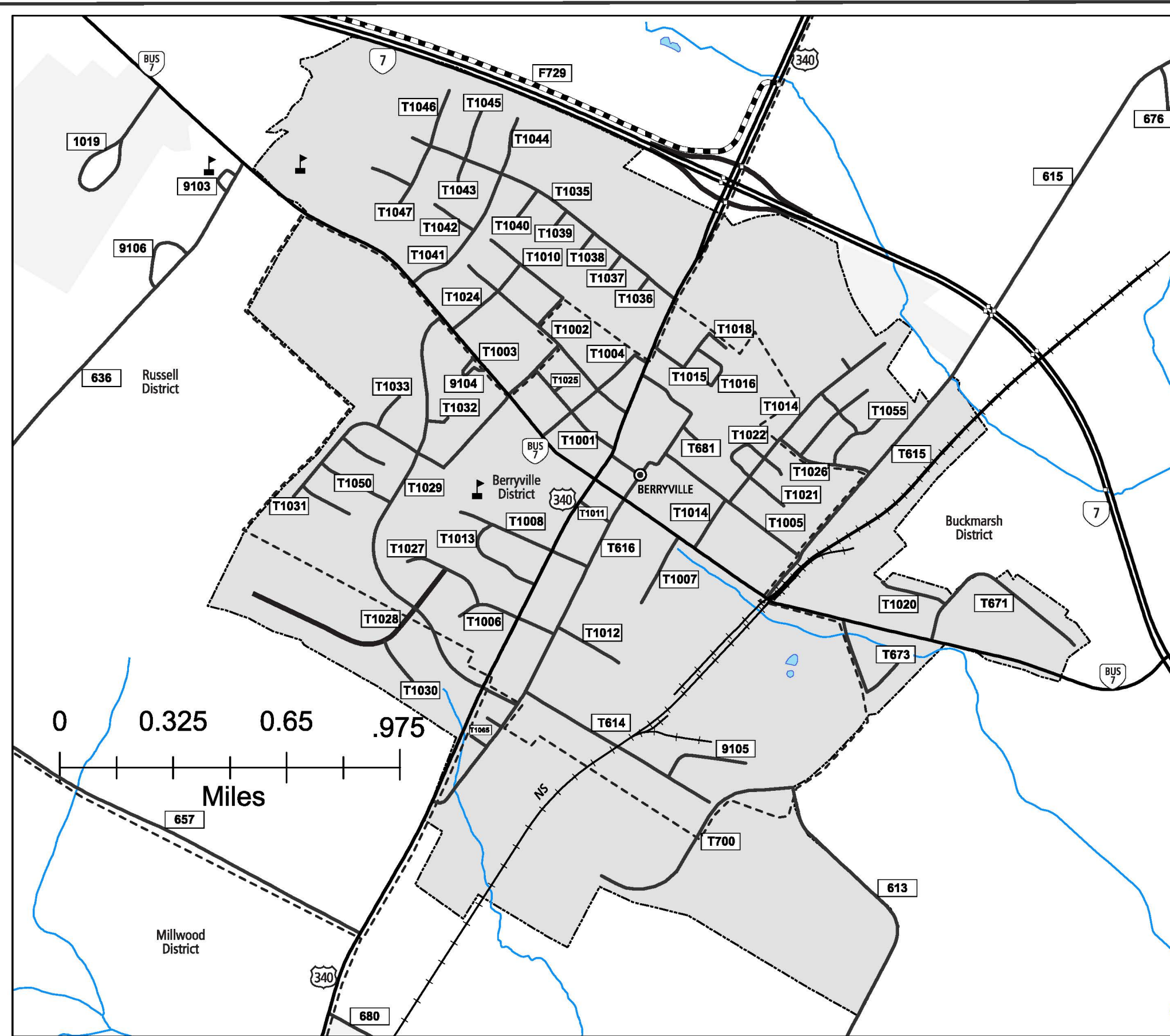
CLARKE COUNTY, VA



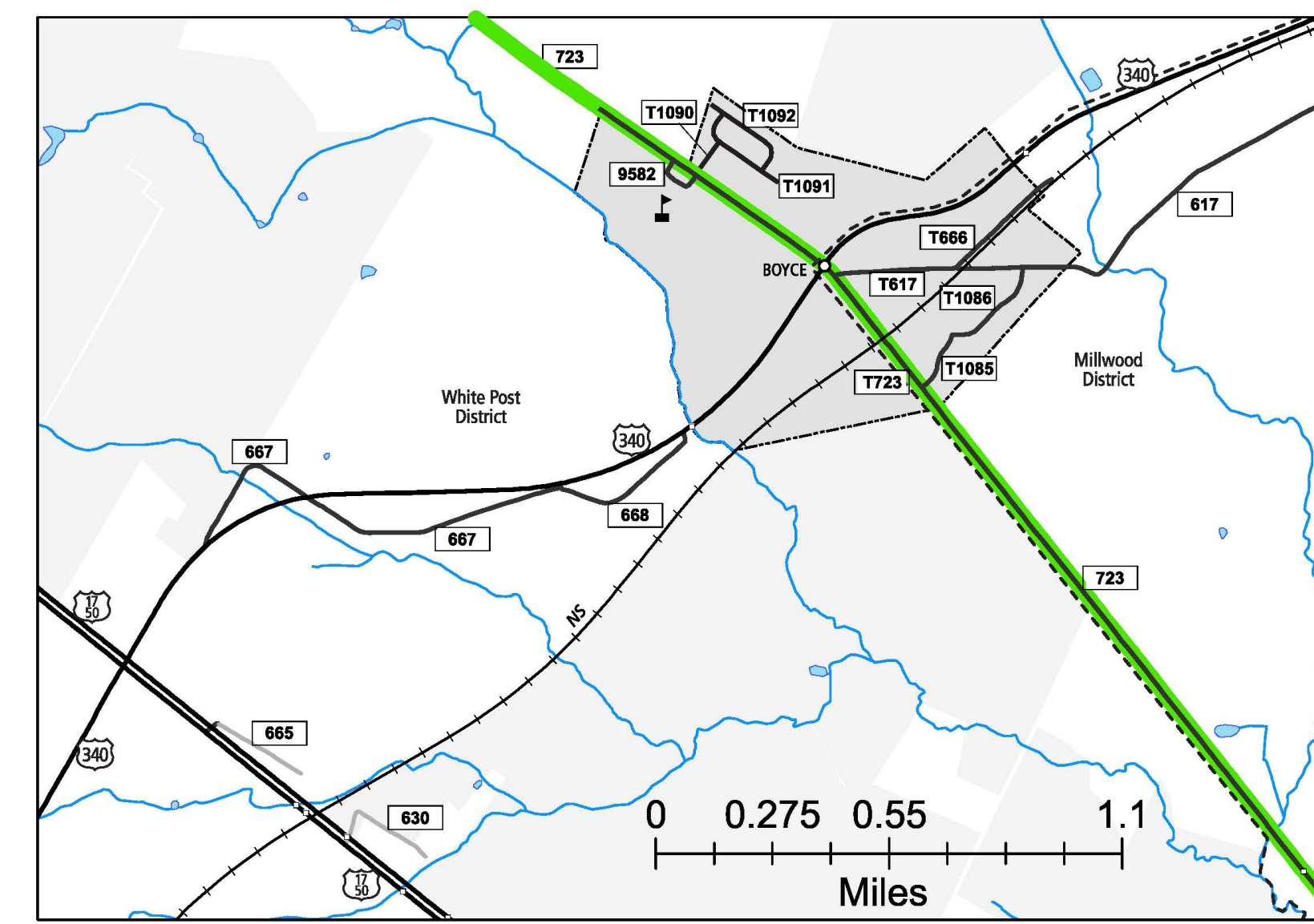
COUNTY ROAD MAP



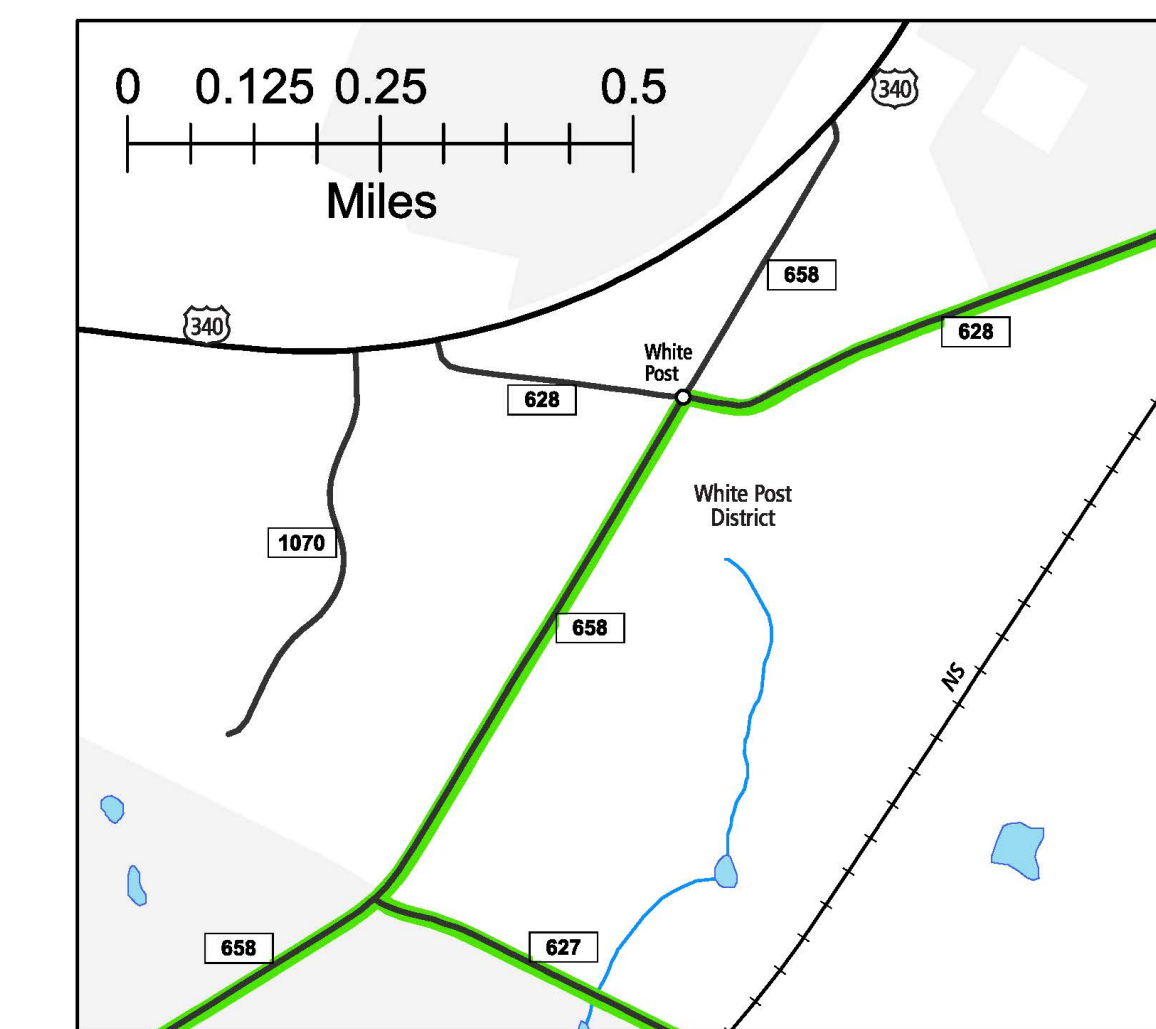
CLARKE COUNTY



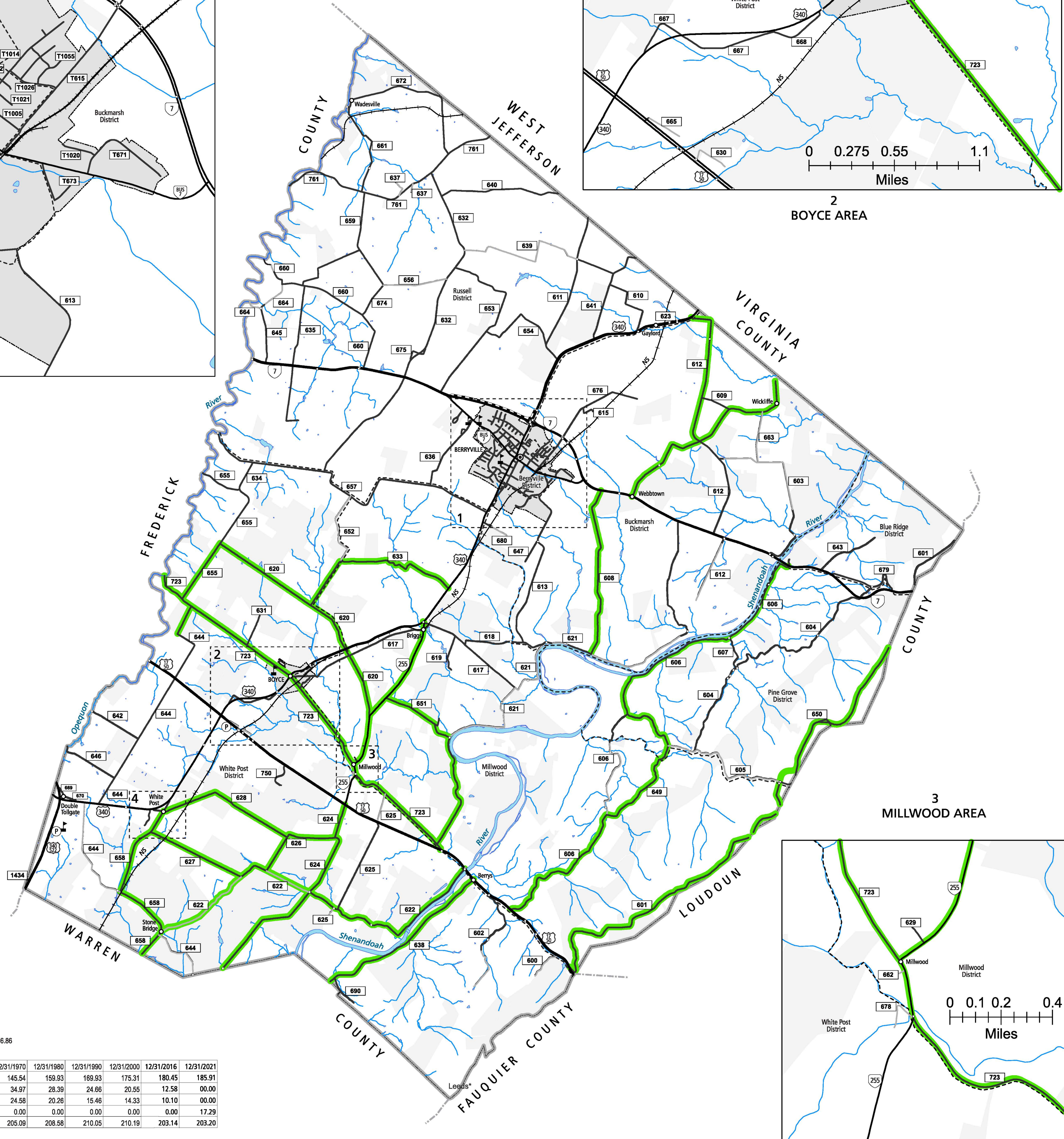
1 BERRYVILLE AREA



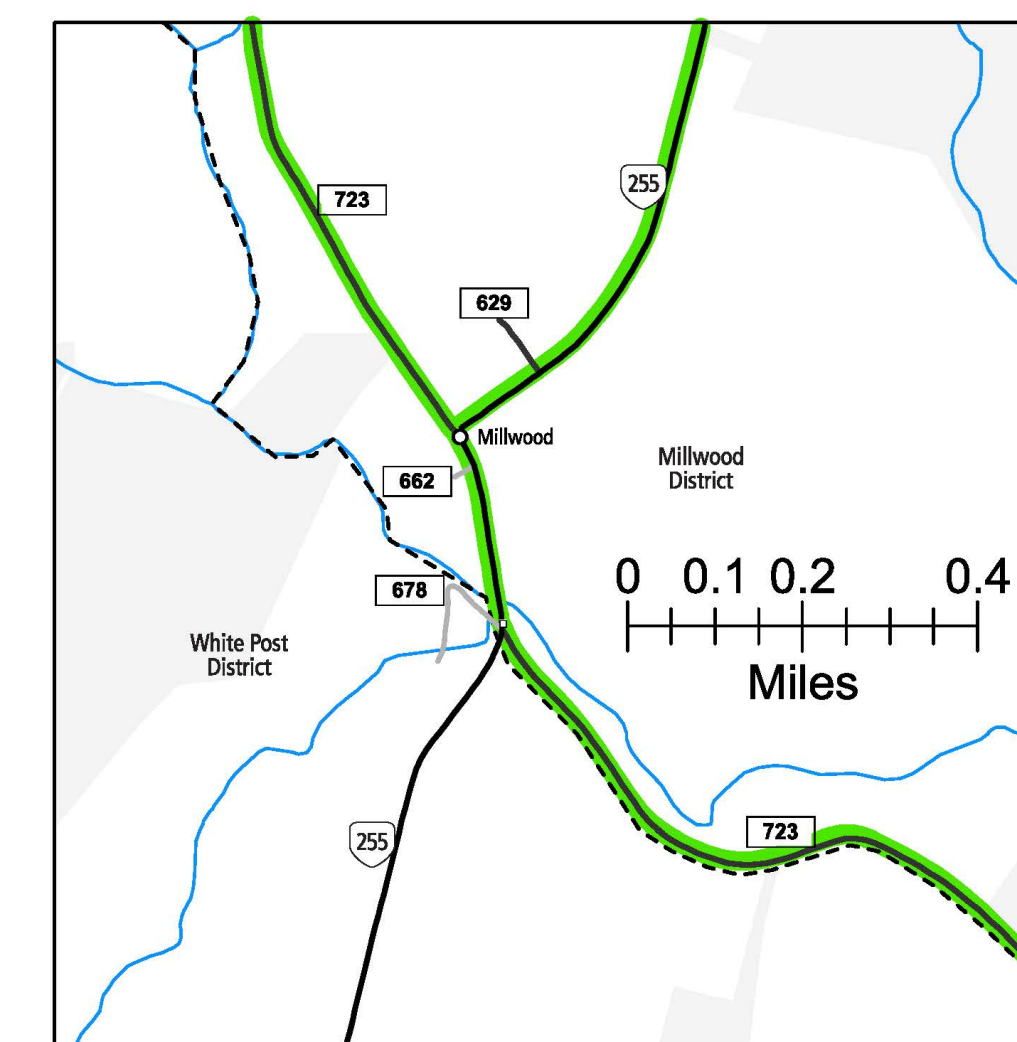
2 BOYCE AREA



4 WHITE POST AREA



3 MILLWOOD AREA



ROAD CLASSIFICATIONS

- Frontage Road
- Secondary Route
- State Route
- U.S. Route
- Urban Road
- LightSurface
- DividedHwyInterstate
- AllWeatherSurface
- Unsurfaced
- otherSurface
- BikeRoutes
- AppalachianTrail
- Scenic Roads

MISCELLANEOUS

- Schools
- Seaports
- Park\_RideLots
- AIRPORTS**
- Commercial
- General
- Military

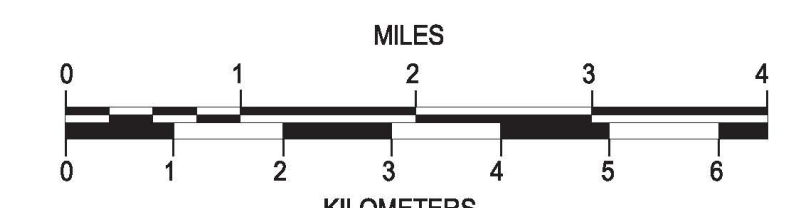
RAILROADS

- Metro
- VARailroads
- Park\_N\_Ride

BOUNDARIES

- MilitaryAreas
- MagisterialDistricts
- Incorp\_Areas
- Natural\_LandCover

Additional ROAD CLASSIFICATION (Post 2019)  
Hard-surface



The accuracy or completeness of this map is not guaranteed or warranted.  
Map depicts state-maintained highway network as of May 1, 2021.  
Copyright © 2021 by Commonwealth of Virginia  
Department of Transportation, All Rights Reserved

AN INVENTORY OF STATE MAINTAINED ROADS

TOTAL PRIMARY MILEAGE IN COUNTY 12/31/21: 46.86  
SECONDARY MILEAGE TABULATION

TYPE	07/01/1932	07/01/1934	07/01/1941	TYPE	12/31/1950	12/31/1960	12/31/1970	12/31/1980	12/31/1990	12/31/2000	12/31/2016	12/31/2021
BIT.SUR.PAVED	10.80	14.75	20.23	HARD SURFACE	93.71	125.53	145.54	159.93	175.31	180.45	185.91	185.91
GRAVEL.SOIL.ETC.	108.45	108.45	124.86	ALL WEATHER SURFACE	60.01	45.83	34.97	28.39	24.66	20.55	12.58	00.00
GRADED & DRAINED	0.00	6.70	1.50	LIGHT SURFACE	37.56	33.00	24.58	20.26	15.46	14.33	10.10	00.00
UNIMPROVED	62.30	46.35	33.80	UNSURFACED	1.60	0.00	0.00	0.00	0.00	0.00	0.00	17.29
TOTAL MILEAGE	181.55	176.25	180.39	TOTAL MILEAGE	192.88	204.36	205.09	206.58	210.05	210.19	203.14	203.20