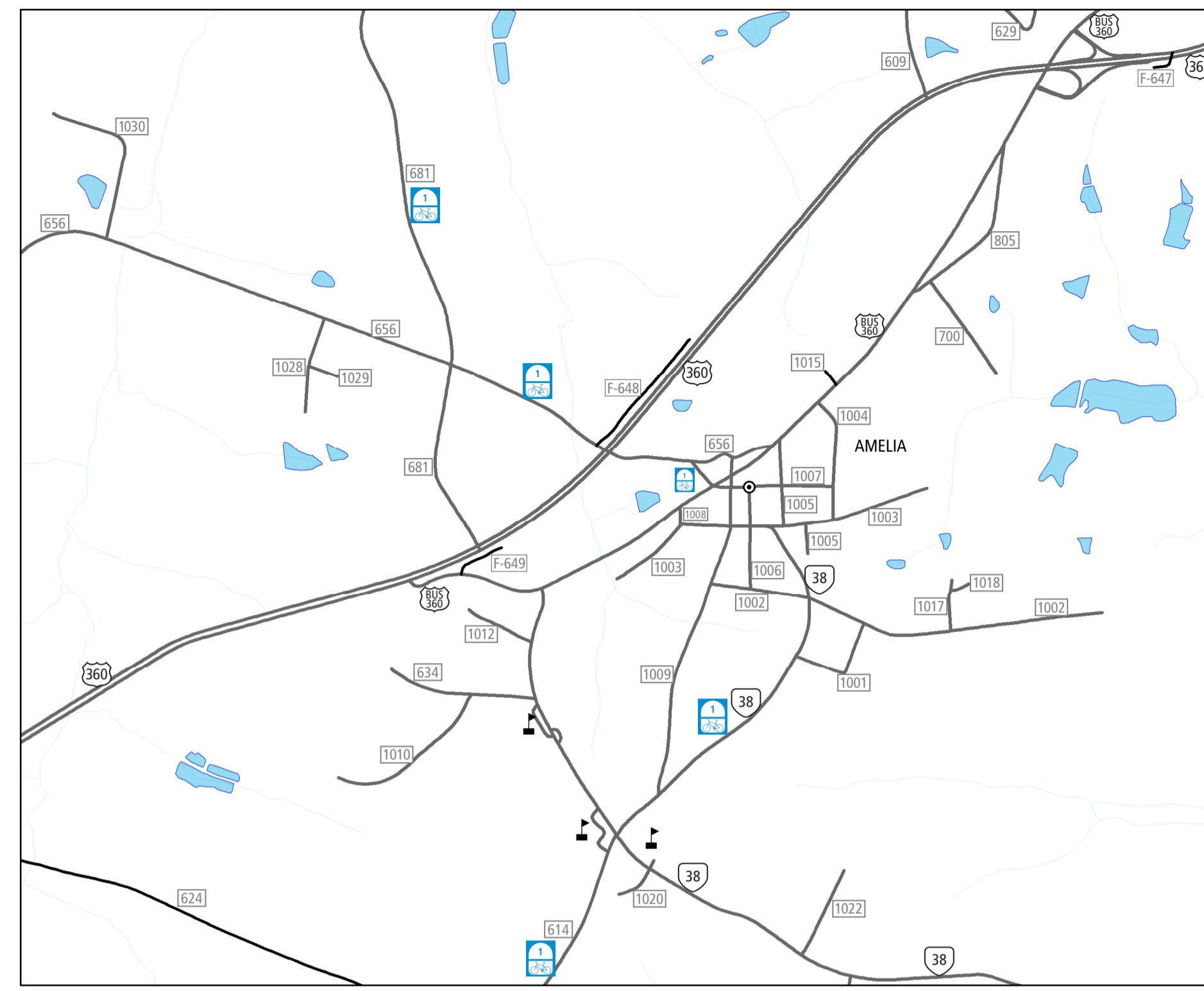

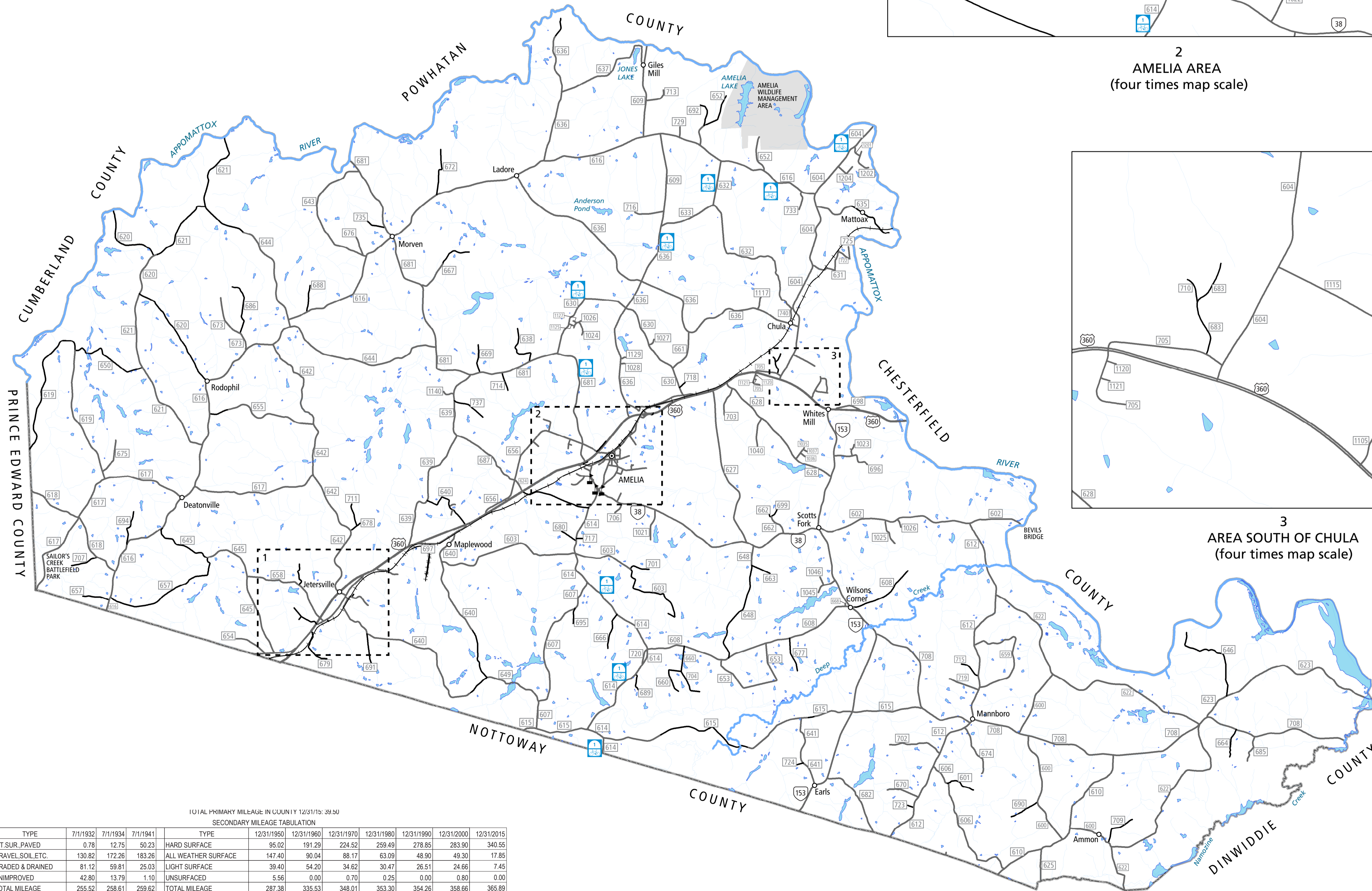



1  
JETERSVILLE AREA  
(four times map scale)



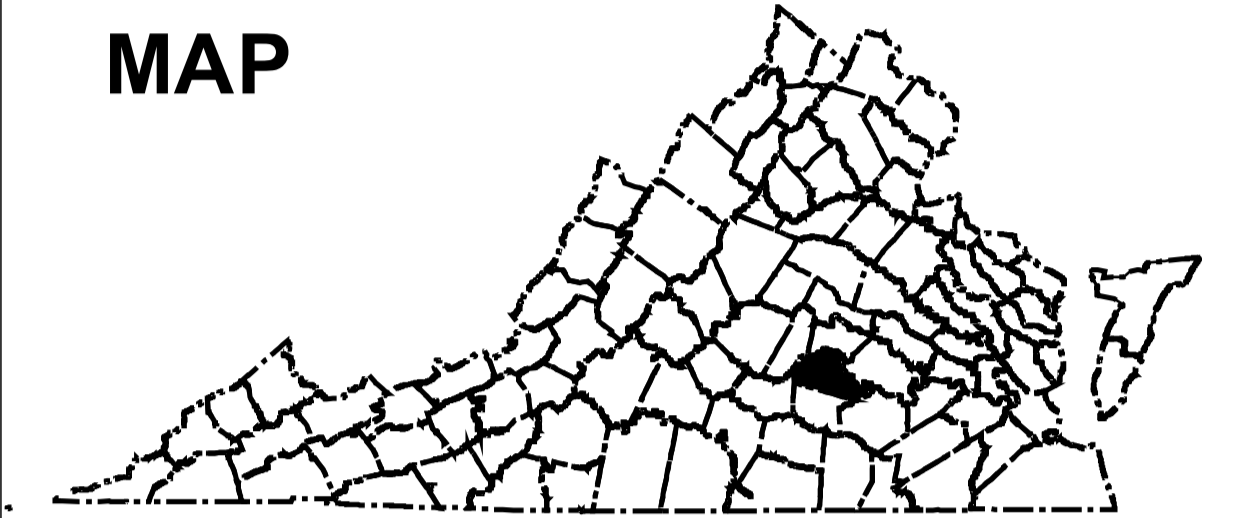
2  
AMELIA AREA  
(four times map scale)



AMELIA COUNTY, VA



COUNTY  
ROAD  
MAP



AMELIA  
COUNTY

ROAD CLASSIFICATIONS

- Frontage Road
- Secondary Route
- State Route
- U.S. Route
- Urban Road
- LightSurface
- DividedHwyInterstate
- AllWeatherSurface
- Unsurfaced
- otherSurface
- BikeRoutes
- AppalachianTrail

MISCELLANEOUS

- Schools
- Seaports
- Park Ride Lots

AIRPORTS

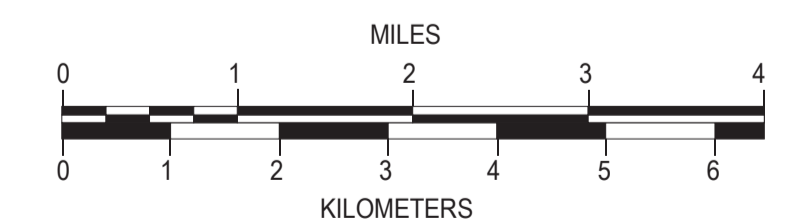
- Commercial
- General
- Military

RAILROADS

- Metro
- Railroads

BOUNDARIES

- Military Areas
- Magisterial Districts
- Incorporated Areas
- Natural Land Cover



The accuracy or completeness of this map is not guaranteed or warranted.  
Map depicts state-maintained highway network as of June 1, 2016.  
Copyright © 2016 by Commonwealth of Virginia  
Department of Transportation, All Rights Reserved.

AN INVENTORY OF STATE MAINTAINED ROADS

TOTAL PRIMARY MILEAGE IN COUNTY 12/31/15: 39.90

SECONDARY MILEAGE TABULATION

TYPE	7/1/1932	7/1/1934	7/1/1941	TYPE	12/31/1950	12/31/1960	12/31/1970	12/31/1980	12/31/1990	12/31/2000	12/31/2015
BIT SUR. PAVED	0.78	12.75	50.23	HARD SURFACE	95.02	191.29	224.52	259.49	278.85	283.90	340.55
GRAVEL SOIL ETC.	130.82	172.26	183.26	ALL WEATHER SURFACE	147.40	90.04	88.17	63.09	48.90	49.30	17.85
GRADED & DRAINED	81.12	59.81	25.03	LIGHT SURFACE	39.40	54.20	34.62	30.47	26.51	24.66	7.45
UNIMPROVED	42.80	13.79	1.10	UNSURFACED	5.56	0.00	0.70	0.25	0.00	0.80	0.00
TOTAL MILEAGE	255.52	258.61	259.62	TOTAL MILEAGE	287.38	335.53	348.01	353.30	354.26	358.66	365.89