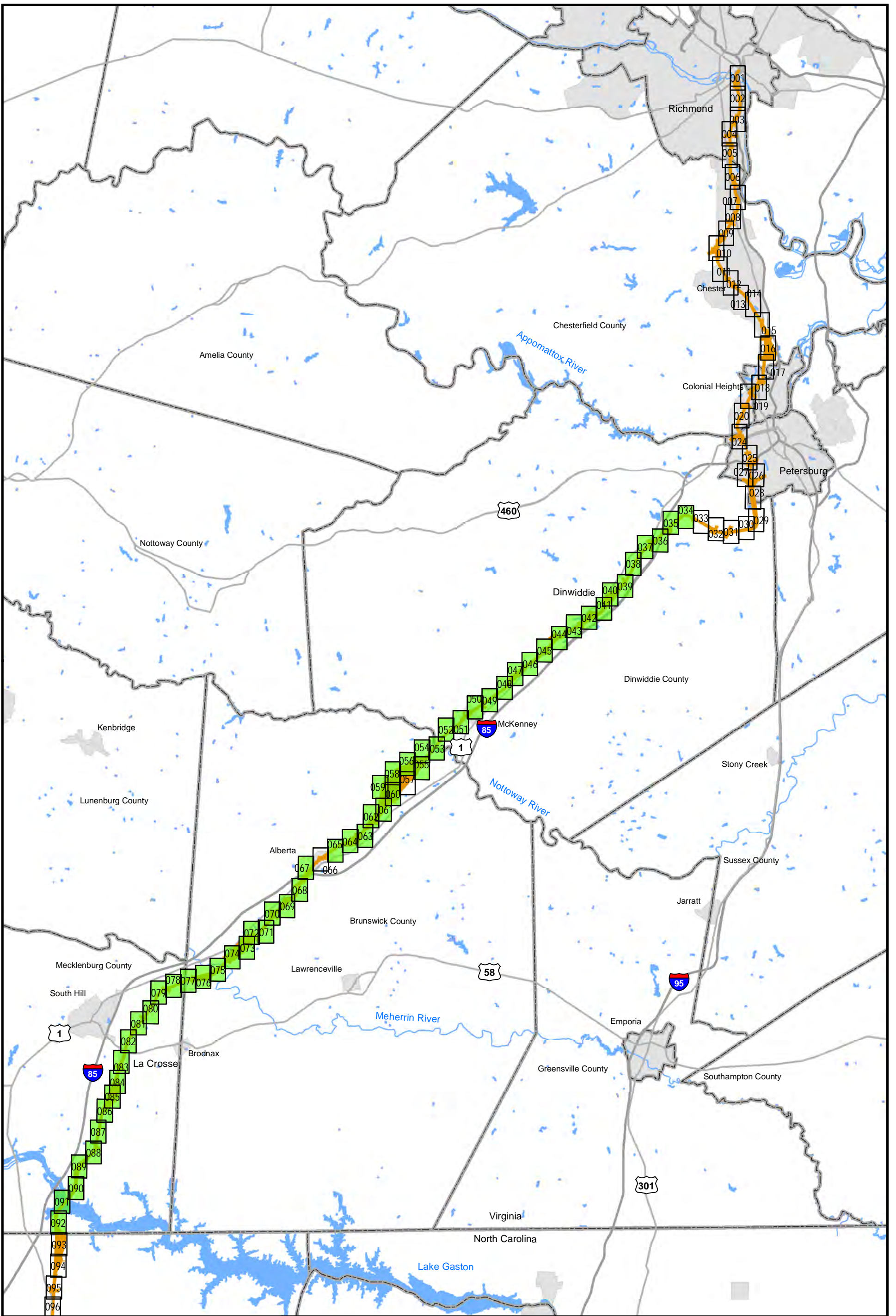


Appendix B



Southeast Corridor Greenway Index Map

Virginia



Map Grid



Municipal Boundary



High Speed Rail Corridor



Map Grid containing Greenway Design



Hydro - Rivers/ Lakes



Interstate Route



US Route





Southeast Corridor Greenway - Dinwiddie/Brunswick Counties, Virginia

Greenway Design Legend

- Greenway Centerline
- Greenway Centerline (Outside Study Area)
- Greenway Centerline Alternative (Under RR Bridge)

Preferred Alternative

- Rail Alignment
- Associated Road Work
- - Proposed Rail/Road Right of Way
- - Proposed Easement
- ▭ Proposed Bridge
- ▭ Proposed Road Closure

- ▭ Existing Bridge
- ▭ Existing Rail Right of Way
- ▭ Parcel Boundary
- Streams
- ▨ Wetlands
- ▭ Municipal Boundary
- ▭ County Boundary

Historic Resources (Listed in or eligible for the National Register)

- ▭ Eligible Architectural Resource
- ▭ Listed Architectural Resource
- ▨ Battlefield (Eligible)





Southeast Corridor Greenway - Brunswick County, Virginia

Greenway Design Legend

- Greenway Centerline
- Greenway Centerline (Outside Study Area)
- Greenway Centerline Alternative (Under RR Bridge)

Preferred Alternative

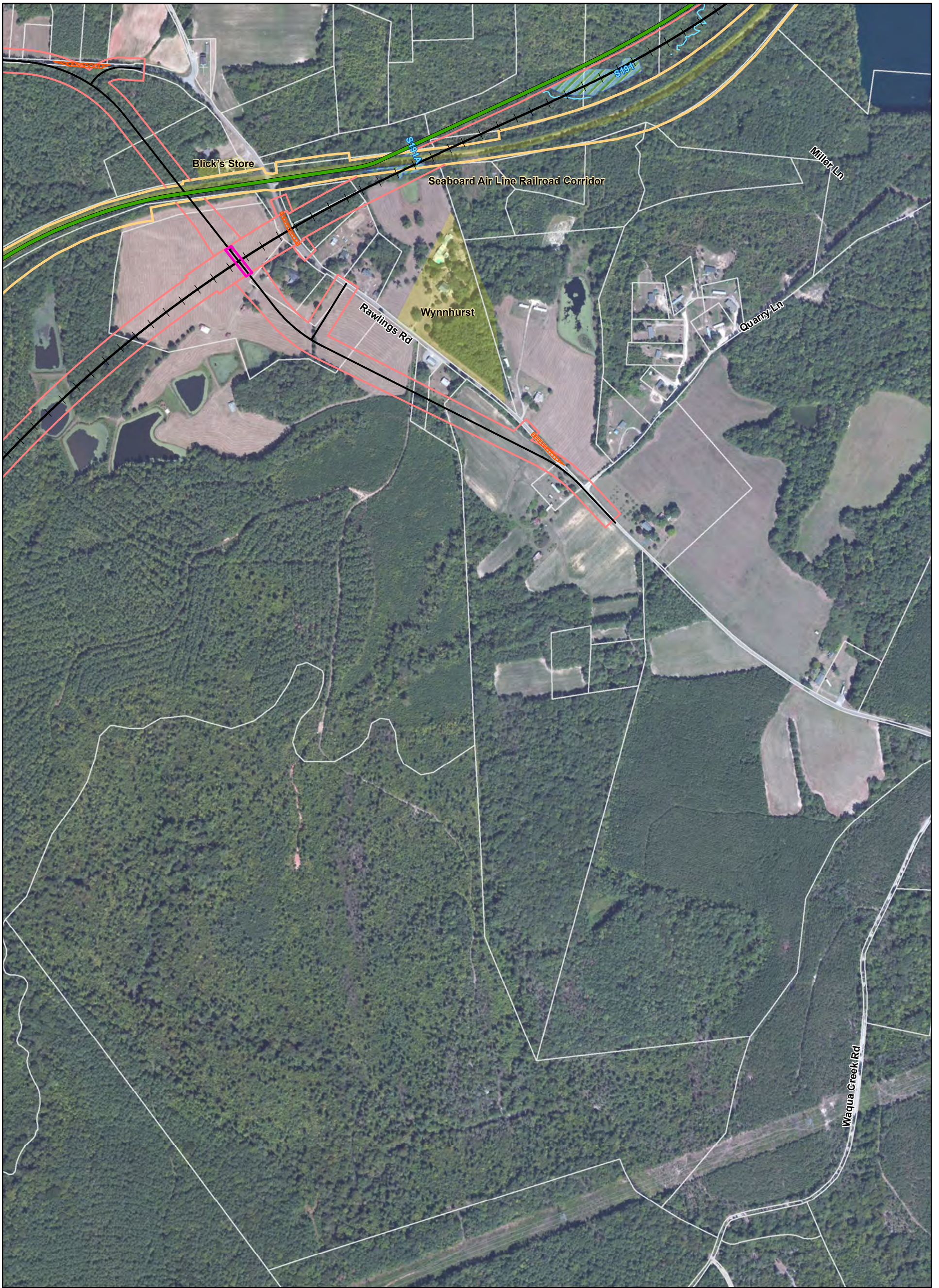
- Rail Alignment
- Associated Road Work
- Proposed Rail/Road Right of Way
- - Proposed Easement
- Proposed Bridge
- Proposed Road Closure

- Existing Bridge
- Existing Rail Right of Way
- Parcel Boundary
- Streams
- Wetlands
- Municipal Boundary
- County Boundary

Historic Resources (Listed in or eligible for the National Register)

- Eligible Architectural Resource
- Listed Architectural Resource
- Battlefield (Eligible)





Southeast Corridor Greenway - Brunswick County, Virginia

Greenway Design Legend

- Greenway Centerline
- Greenway Centerline (Outside Study Area)
- Greenway Centerline Alternative (Under RR Bridge)

Preferred Alternative

- Rail Alignment
- Associated Road Work
- Proposed Rail/Road Right of Way
- - Proposed Easement
- Proposed Bridge
- ⊠ Proposed Road Closure

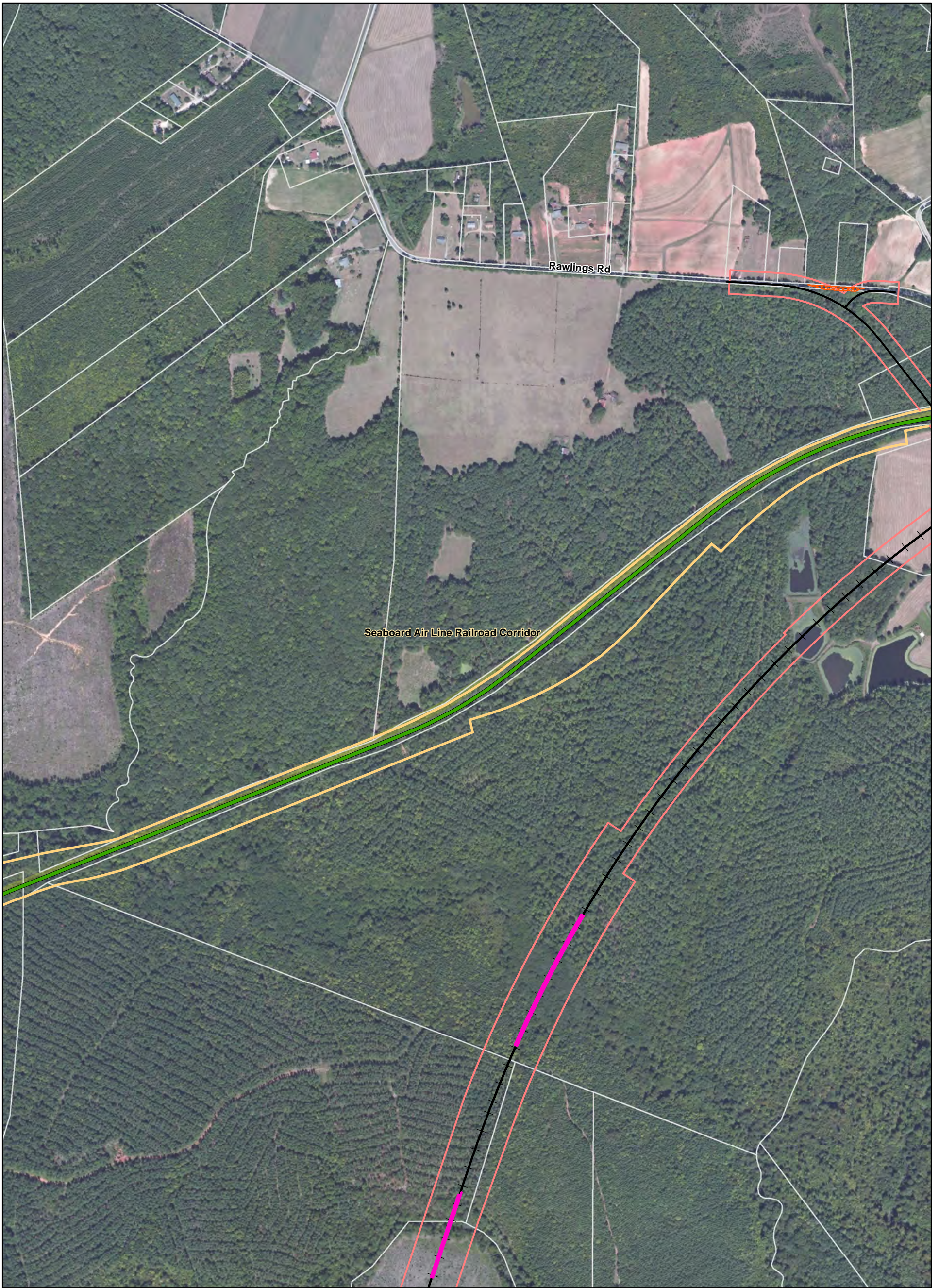
Existing Features

- Existing Bridge
- Existing Rail Right of Way
- Parcel Boundary
- Streams
- Wetlands
- Municipal Boundary
- - County Boundary

Historic Resources (Listed in or eligible for the National Register)

- Eligible Architectural Resource
- Listed Architectural Resource
- Battlefield (Eligible)





Southeast Corridor Greenway - Brunswick County, Virginia

Greenway Design Legend

- Greenway Centerline
- Greenway Centerline (Outside Study Area)
- Greenway Centerline Alternative (Under RR Bridge)

Preferred Alternative

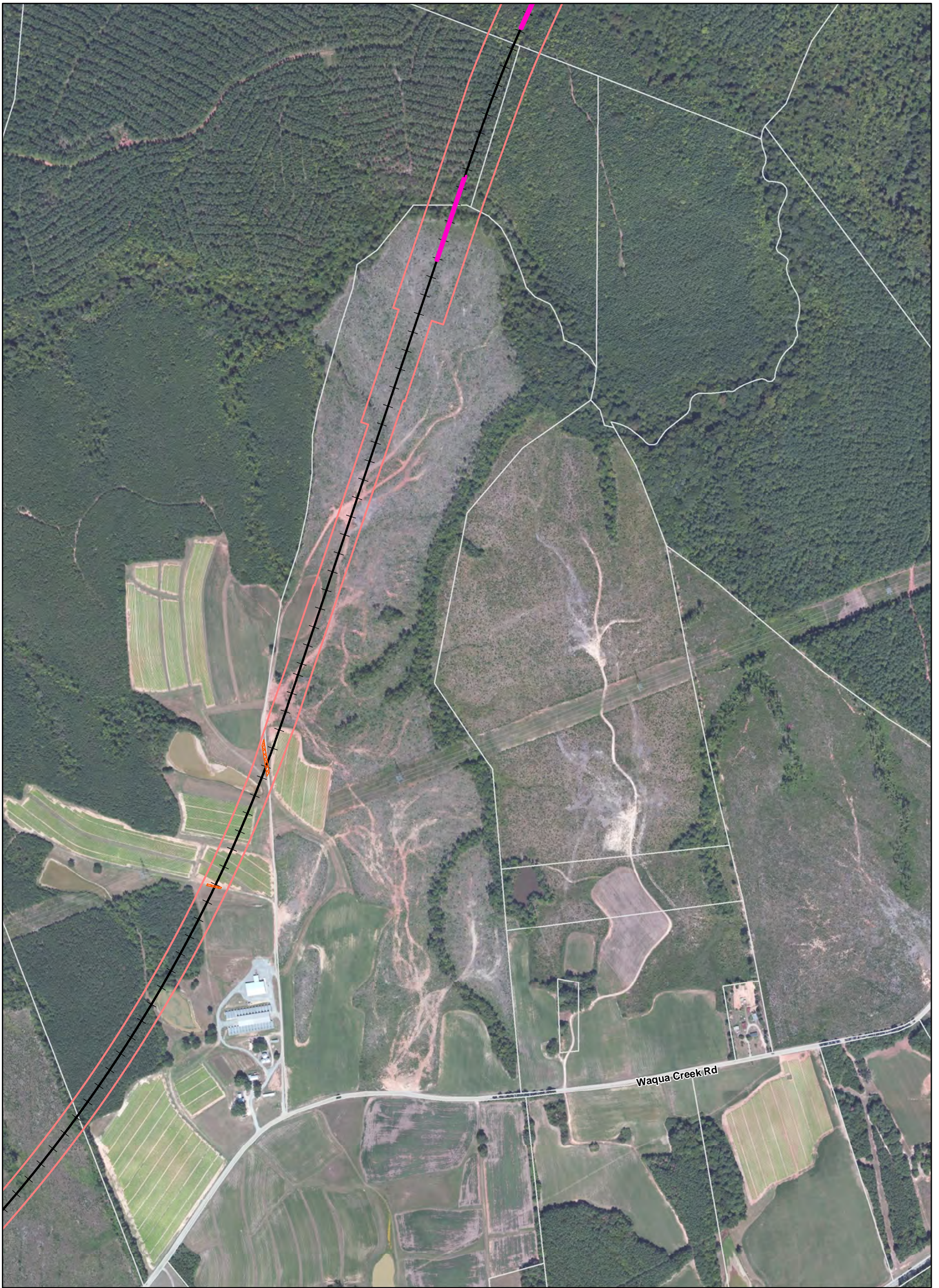
- Rail Alignment
- Associated Road Work
- Proposed Rail/Road Right of Way
- - Proposed Easement
- ▭ Proposed Bridge
- ▨ Proposed Road Closure

- ▭ Existing Bridge
- ▭ Existing Rail Right of Way
- ▭ Parcel Boundary
- ▭ Streams
- ▨ Wetlands
- ▭ Municipal Boundary
- ▭ County Boundary

Historic Resources (Listed in or eligible for the National Register)

- ▭ Eligible Architectural Resource
- ▭ Listed Architectural Resource
- ▨ Battlefield (Eligible)





Southeast Corridor Greenway - Brunswick County, Virginia

Greenway Design Legend

- Greenway Centerline
- Greenway Centerline (Outside Study Area)
- Greenway Centerline Alternative (Under RR Bridge)

Preferred Alternative

- Rail Alignment
- Associated Road Work
- Proposed Rail/Road Right of Way
- - Proposed Easement
- Proposed Bridge
- ▨ Proposed Road Closure

- Existing Bridge
- Existing Rail Right of Way
- Parcel Boundary
- Streams
- Wetlands
- Municipal Boundary
- County Boundary

Historic Resources (Listed in or eligible for the National Register)

- Eligible Architectural Resource
- Listed Architectural Resource
- Battlefield (Eligible)





Southeast Corridor Greenway - Brunswick County, Virginia

Greenway Design Legend

- Greenway Centerline
- Greenway Centerline (Outside Study Area)
- Greenway Centerline Alternative (Under RR Bridge)

Preferred Alternative

- Rail Alignment
- Associated Road Work
- Proposed Rail/Road Right of Way
- - Proposed Easement
- Proposed Bridge
- ⊠ Proposed Road Closure

- Existing Bridge
- Existing Rail Right of Way
- Parcel Boundary
- Streams
- Wetlands
- Municipal Boundary
- County Boundary

Historic Resources (Listed in or eligible for the National Register)

- Eligible Architectural Resource
- Listed Architectural Resource
- Battlefield (Eligible)





Southeast Corridor Greenway - Brunswick County, Virginia

Greenway Design Legend

- Greenway Centerline
- Greenway Centerline (Outside Study Area)
- Greenway Centerline Alternative (Under RR Bridge)

Preferred Alternative

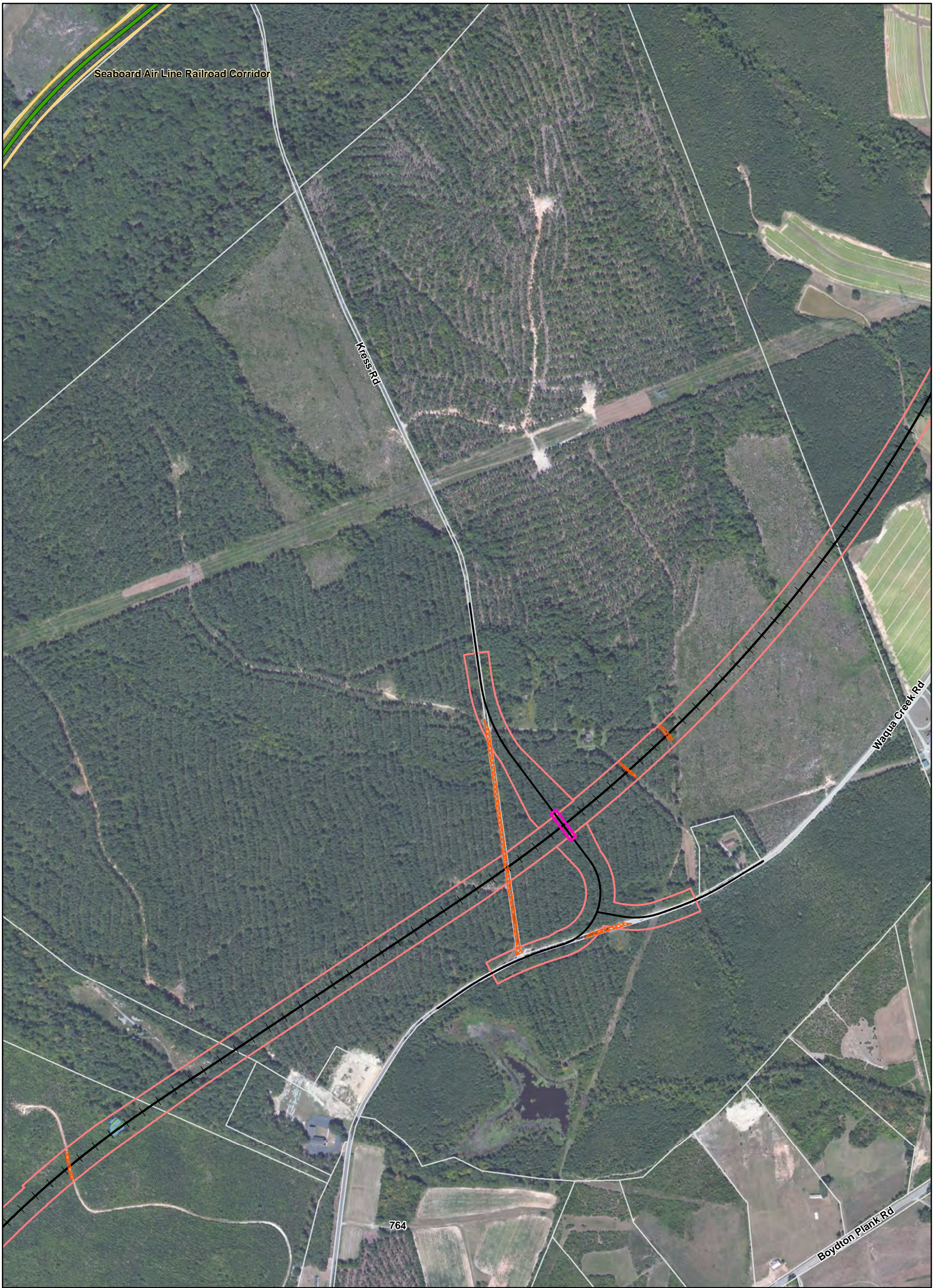
- Rail Alignment
- Associated Road Work
- Proposed Rail/Road Right of Way
- - Proposed Easement
- Proposed Bridge
- ⊠ Proposed Road Closure

- Existing Bridge
- Existing Rail Right of Way
- Parcel Boundary
- Streams
- Wetlands
- Municipal Boundary
- County Boundary

Historic Resources (Listed in or eligible for the National Register)

- Eligible Architectural Resource
- Listed Architectural Resource
- Battlefield (Eligible)





Southeast Corridor Greenway - Brunswick County, Virginia

Greenway Design Legend

- Greenway Centerline
- Greenway Centerline (Outside Study Area)
- Greenway Centerline Alternative (Under RR Bridge)

Preferred Alternative

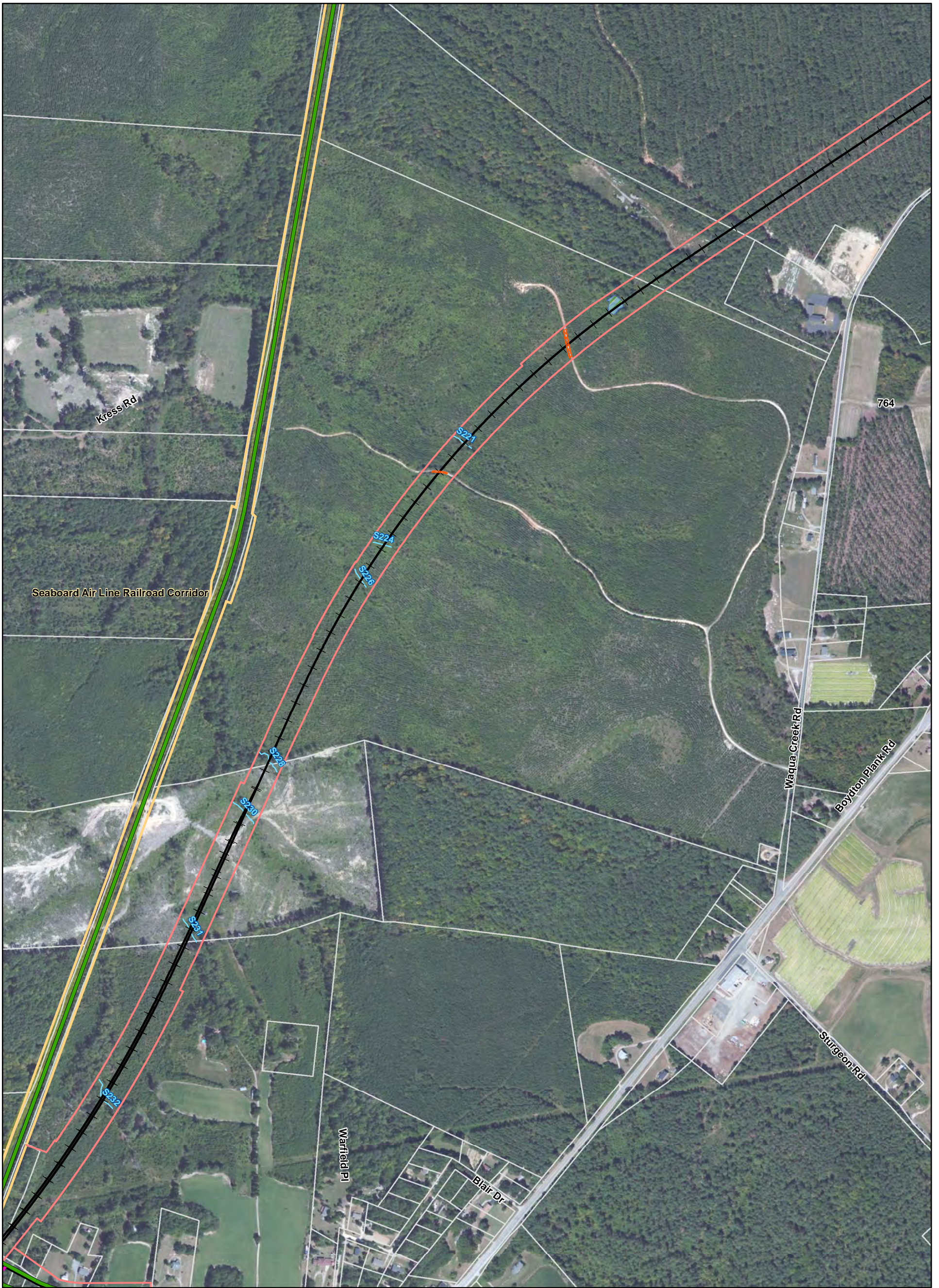
- Rail Alignment
- Associated Road Work
- Proposed Rail/Road Right of Way
- - Proposed Easement
- Proposed Bridge
- ▨ Proposed Road Closure

- Existing Bridge
- Existing Rail Right of Way
- Parcel Boundary
- Streams
- Wetlands
- Municipal Boundary
- County Boundary

Historic Resources (Listed in or eligible for the National Register)

- Eligible Architectural Resource
- Listed Architectural Resource
- Battlefield (Eligible)





Southeast Corridor Greenway - Brunswick County, Virginia

Greenway Design Legend

- Greenway Centerline
- Greenway Centerline (Outside Study Area)
- Greenway Centerline Alternative (Under RR Bridge)

Preferred Alternative

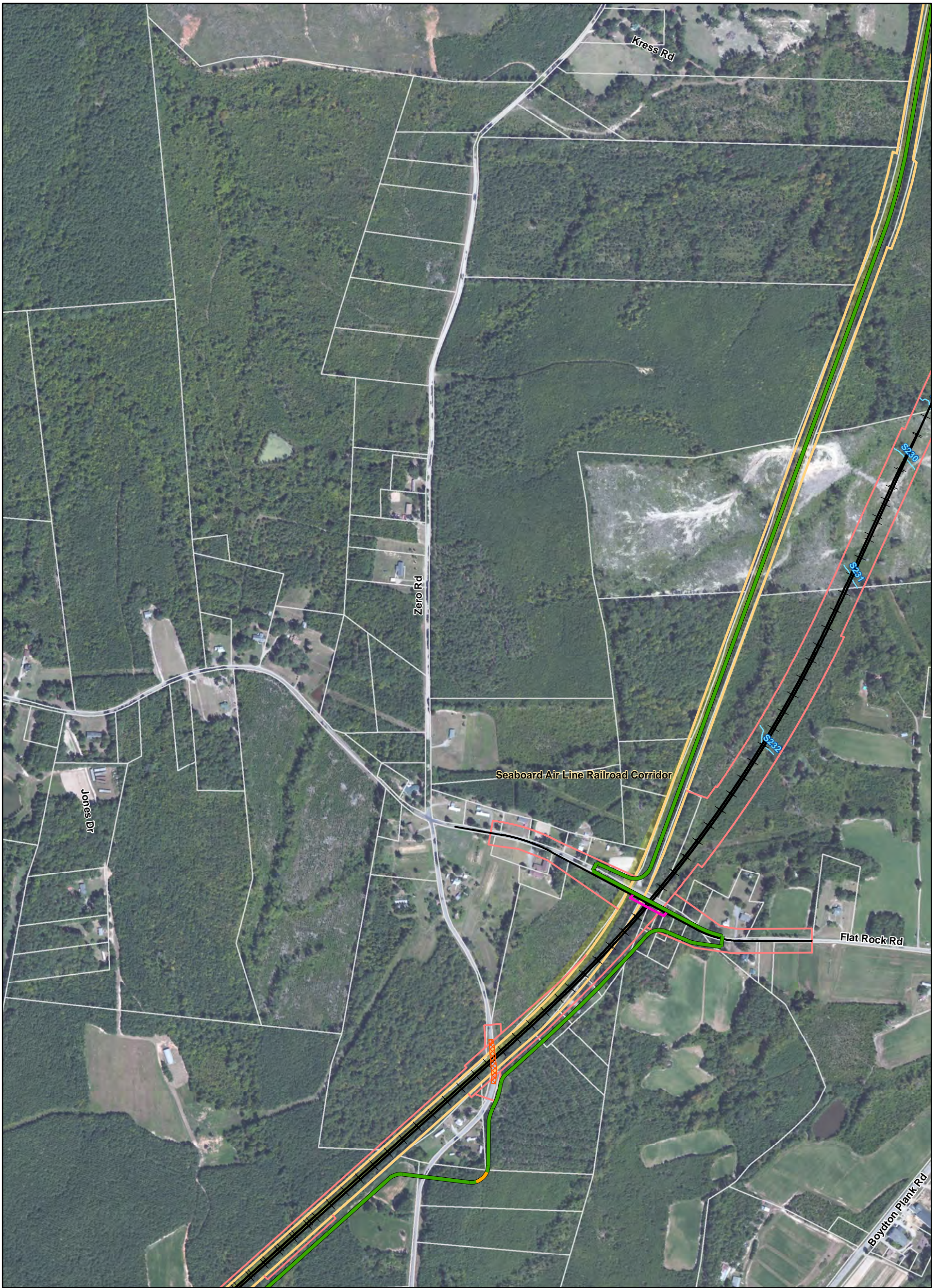
- Rail Alignment
- Associated Road Work
- Proposed Rail/Road Right of Way
- - Proposed Easement
- Proposed Bridge
- ⊠ Proposed Road Closure

- Existing Bridge
- Existing Rail Right of Way
- Parcel Boundary
- Streams
- Wetlands
- Municipal Boundary
- County Boundary

Historic Resources (Listed in or eligible for the National Register)

- Eligible Architectural Resource
- Listed Architectural Resource
- Battlefield (Eligible)





Southeast Corridor Greenway - Brunswick County, Virginia

Greenway Design Legend

- Greenway Centerline
- Greenway Centerline (Outside Study Area)
- Greenway Centerline Alternative (Under RR Bridge)

Preferred Alternative

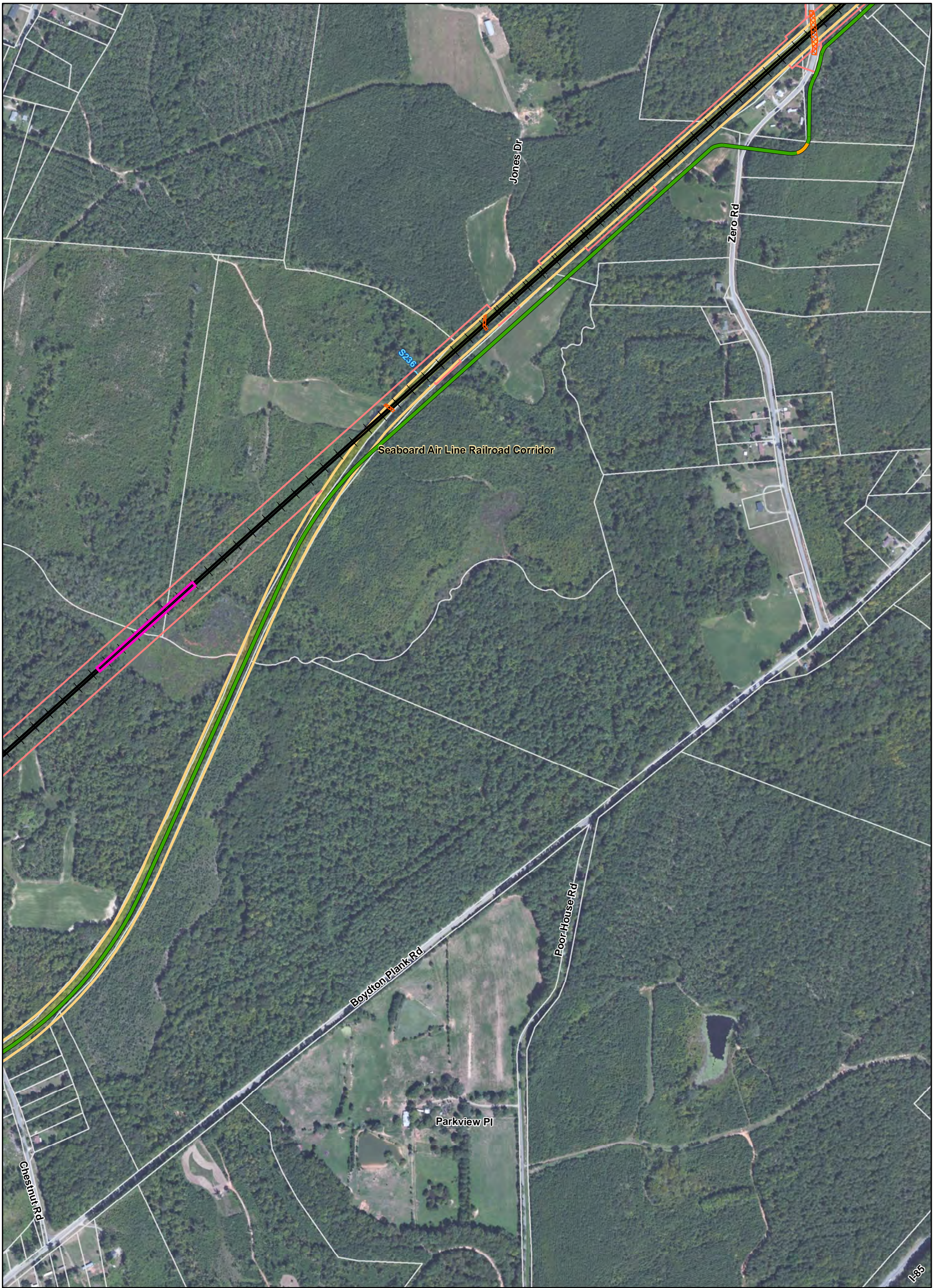
- Rail Alignment
- Associated Road Work
- Proposed Rail/Road Right of Way
- - - Proposed Easement
- ▭ Proposed Bridge
- ▨ Proposed Road Closure

- ▭ Existing Bridge
- ▭ Existing Rail Right of Way
- ▭ Parcel Boundary
- Streams
- ▨ Wetlands
- ▭ Municipal Boundary
- ▭ County Boundary

Historic Resources (Listed in or eligible for the National Register)

- ▭ Eligible Architectural Resource
- ▭ Listed Architectural Resource
- ▨ Battlefield (Eligible)





Southeast Corridor Greenway - Brunswick County, Virginia

Greenway Design Legend

- Greenway Centerline
- Greenway Centerline (Outside Study Area)
- Greenway Centerline Alternative (Under RR Bridge)

Preferred Alternative

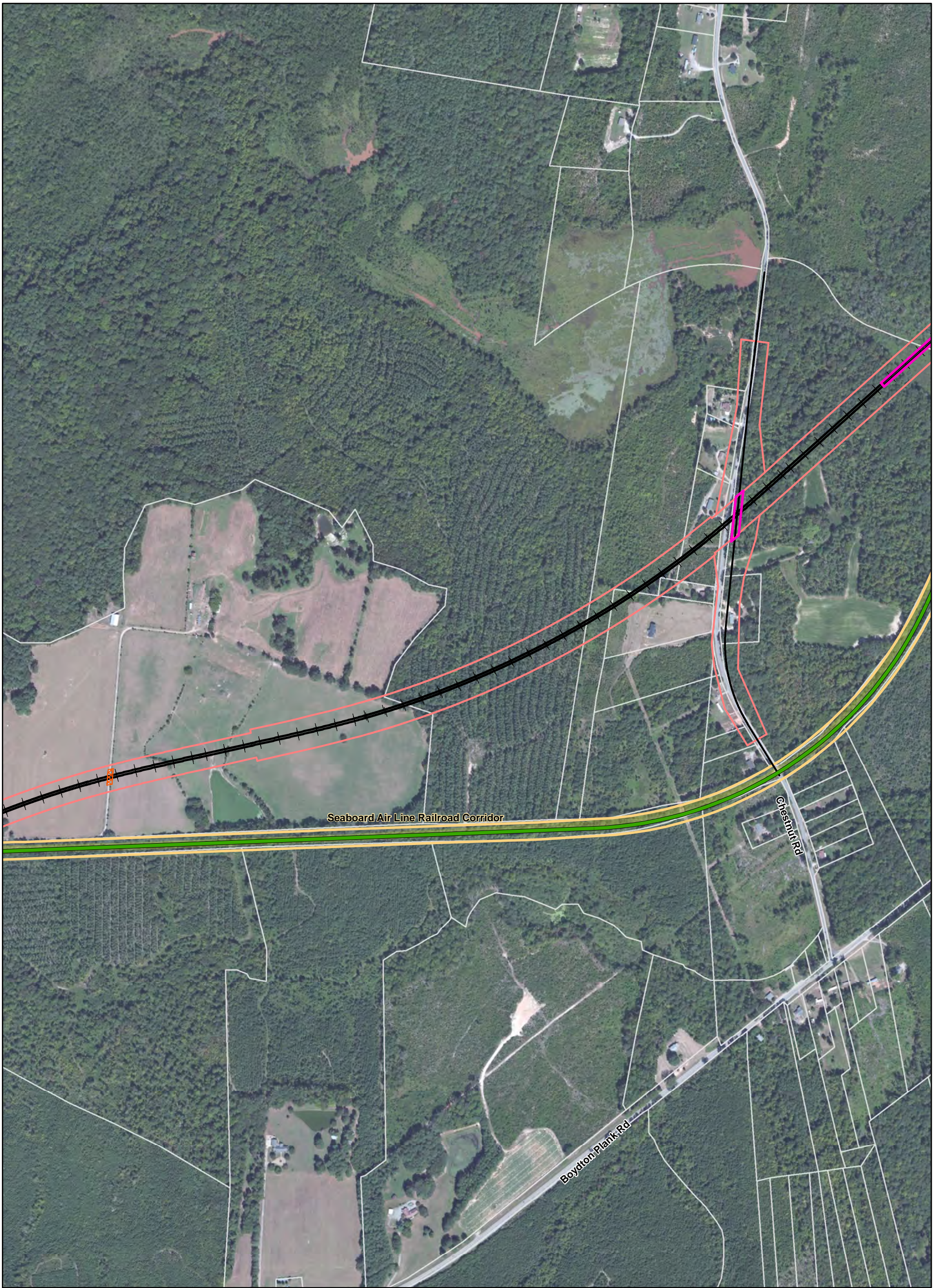
- Rail Alignment
- Associated Road Work
- Proposed Rail/Road Right of Way
- - - Proposed Easement
- ▭ Proposed Bridge
- ▭ Proposed Road Closure

- Existing Bridge
- Existing Rail Right of Way
- Parcel Boundary
- Streams
- Wetlands
- Municipal Boundary
- County Boundary

Historic Resources (Listed in or eligible for the National Register)

- Eligible Architectural Resource
- Listed Architectural Resource
- Battlefield (Eligible)





Southeast Corridor Greenway - Brunswick County, Virginia

Greenway Design Legend

- Greenway Centerline
- Greenway Centerline (Outside Study Area)
- Greenway Centerline Alternative (Under RR Bridge)

Preferred Alternative

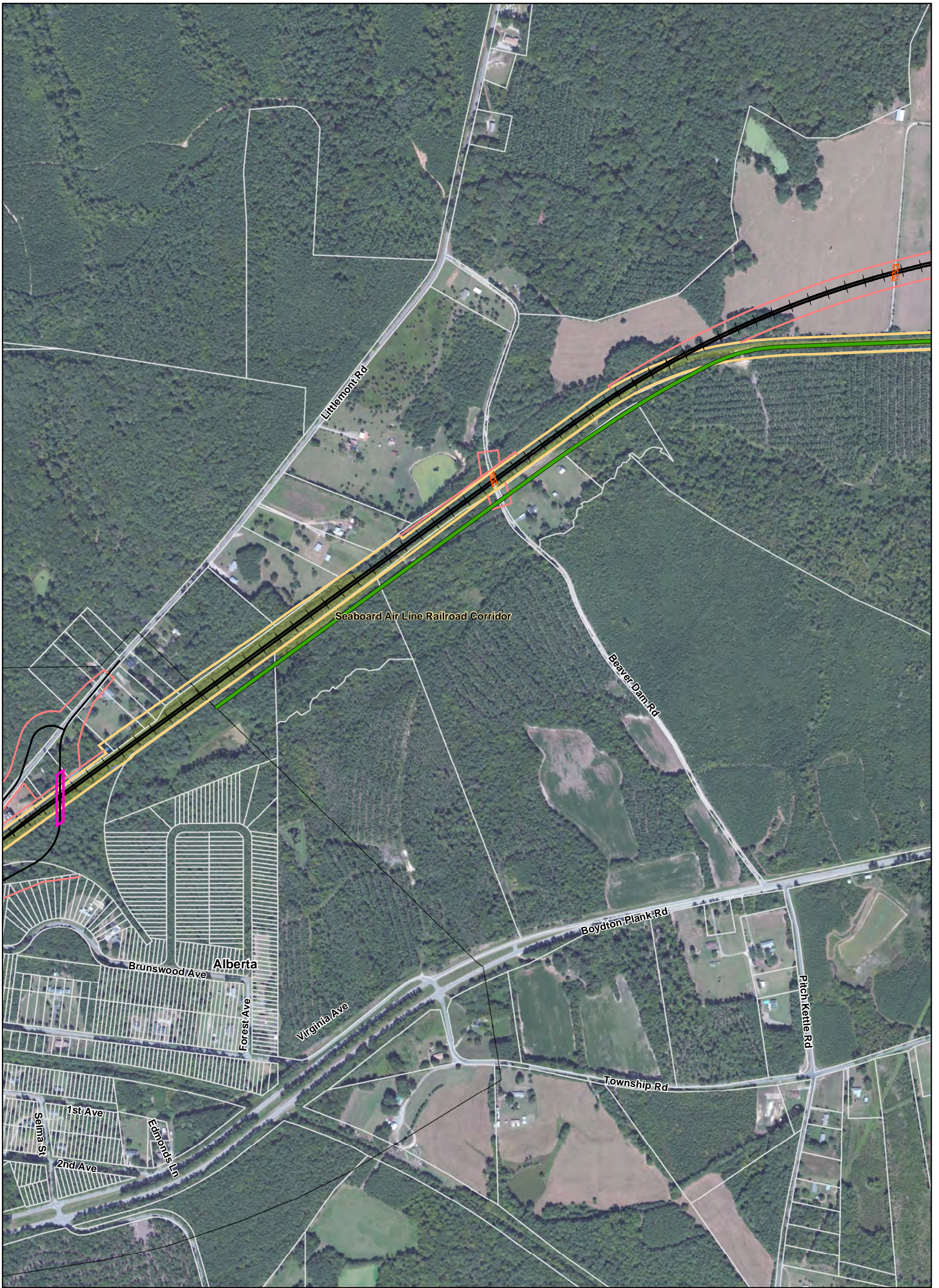
- Rail Alignment
- Associated Road Work
- Proposed Rail/Road Right of Way
- - Proposed Easement
- Proposed Bridge
- - Proposed Road Closure

- Existing Bridge
- Existing Rail Right of Way
- Parcel Boundary
- Streams
- Wetlands
- Municipal Boundary
- County Boundary

Historic Resources (Listed in or eligible for the National Register)

- Eligible Architectural Resource
- Listed Architectural Resource
- Battlefield (Eligible)





Southeast Corridor Greenway - Brunswick County, Virginia

Greenway Design Legend

- Greenway Centerline
- Greenway Centerline (Outside Study Area)
- Greenway Centerline Alternative (Under RR Bridge)

Preferred Alternative

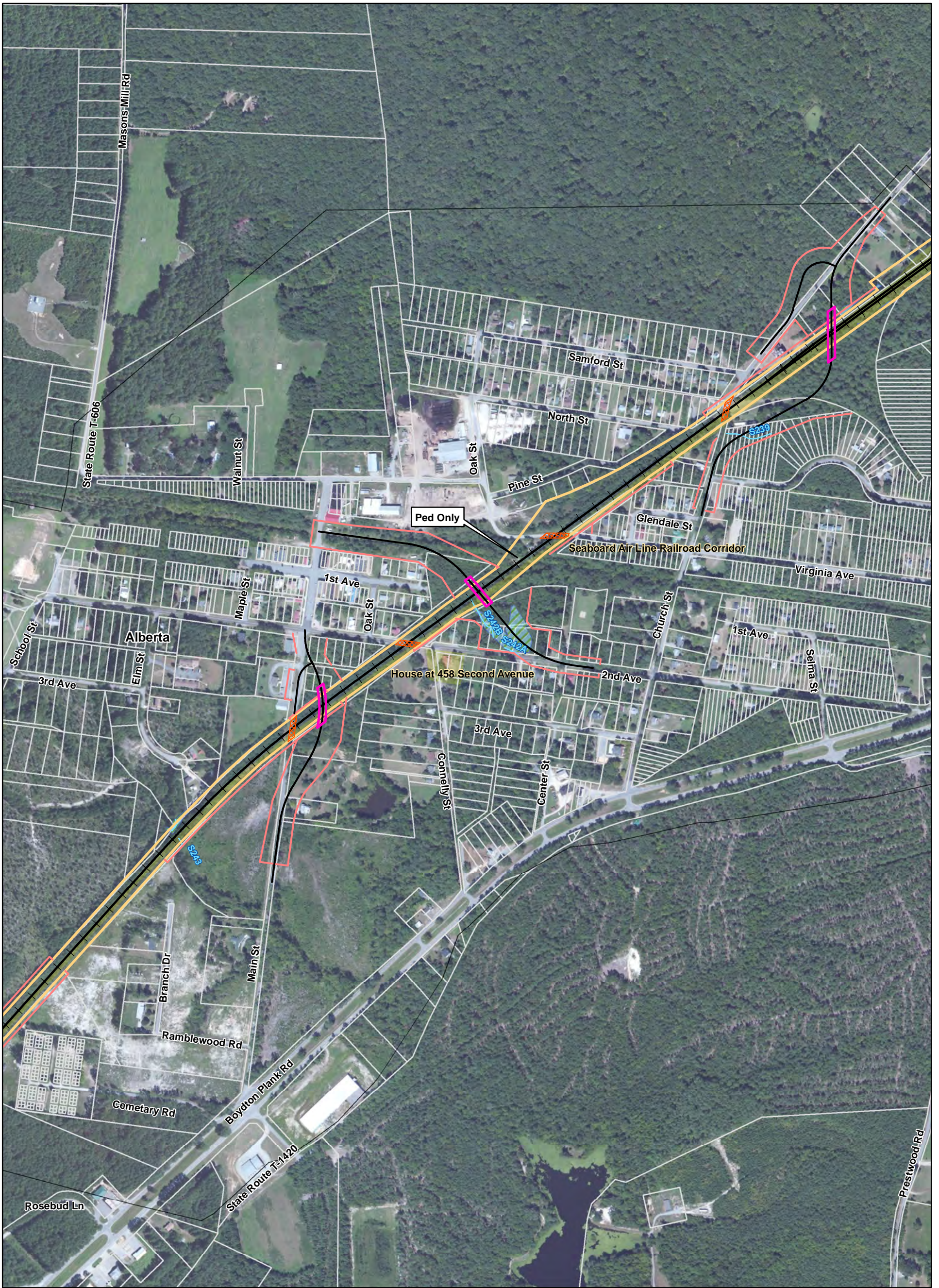
- Rail Alignment
- Associated Road Work
- Proposed Rail/Road Right of Way
- - Proposed Easement
- Proposed Bridge
- ⊠ Proposed Road Closure

- Existing Bridge
- Existing Rail Right of Way
- Parcel Boundary
- Streams
- Wetlands
- Municipal Boundary
- County Boundary

Historic Resources (Listed in or eligible for the National Register)

- Eligible Architectural Resource
- Listed Architectural Resource
- Battlefield (Eligible)





Southeast Corridor Greenway - Brunswick County, Virginia

Greenway Design Legend

- Greenway Centerline
- Greenway Centerline (Outside Study Area)
- Greenway Centerline Alternative (Under RR Bridge)

Preferred Alternative

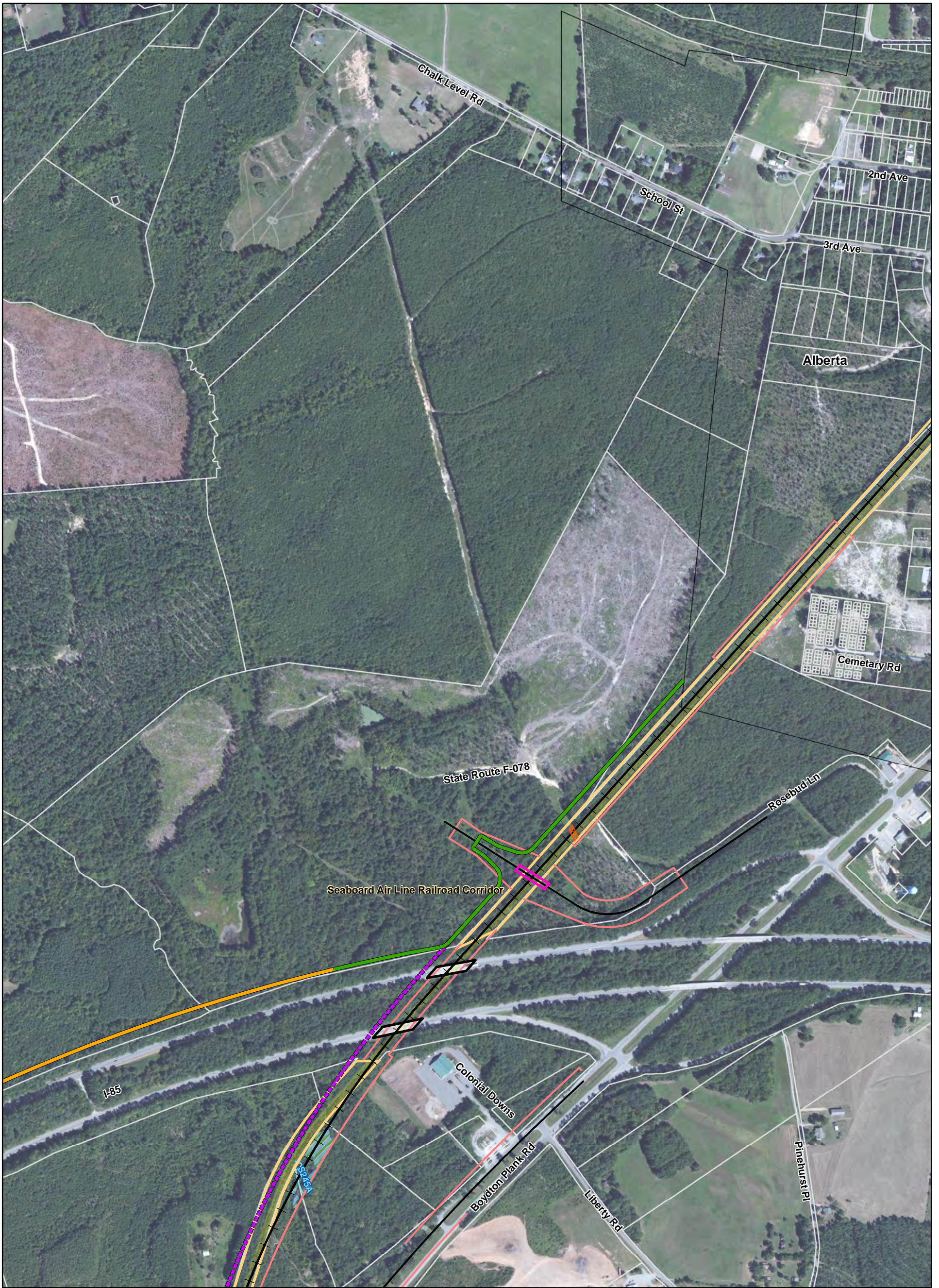
- Rail Alignment
- Associated Road Work
- Proposed Rail/Road Right of Way
- - Proposed Easement
- Proposed Bridge
- X Proposed Road Closure

- Existing Bridge
- Existing Rail Right of Way
- Parcel Boundary
- Streams
- Wetlands
- Municipal Boundary
- County Boundary

Historic Resources

- (Listed in or eligible for the National Register)
- Eligible Architectural Resource
 - Listed Architectural Resource
 - Battlefield (Eligible)





Southeast Corridor Greenway - Brunswick County, Virginia

Greenway Design Legend

- Greenway Centerline
- Greenway Centerline (Outside Study Area)
- - - Greenway Centerline Alternative (Under RR Bridge)

Preferred Alternative

- Rail Alignment
- Associated Road Work
- Proposed Rail/Road Right of Way
- - - Proposed Easement
- Proposed Bridge
- ▣ Proposed Road Closure

- Existing Bridge
- Existing Rail Right of Way
- Parcel Boundary
- Streams
- Wetlands
- Municipal Boundary
- County Boundary

Historic Resources

- (Listed in or eligible for the National Register)
- Eligible Architectural Resource
 - Listed Architectural Resource
 - Battlefield (Eligible)





Southeast Corridor Greenway - Brunswick County, Virginia

Greenway Design Legend

- Greenway Centerline
- Greenway Centerline (Outside Study Area)
- - - Greenway Centerline Alternative (Under RR Bridge)

Preferred Alternative

- Rail Alignment
- Associated Road Work
- Proposed Rail/Road Right of Way
- - - Proposed Easement
- Proposed Bridge
- ⊠ Proposed Road Closure

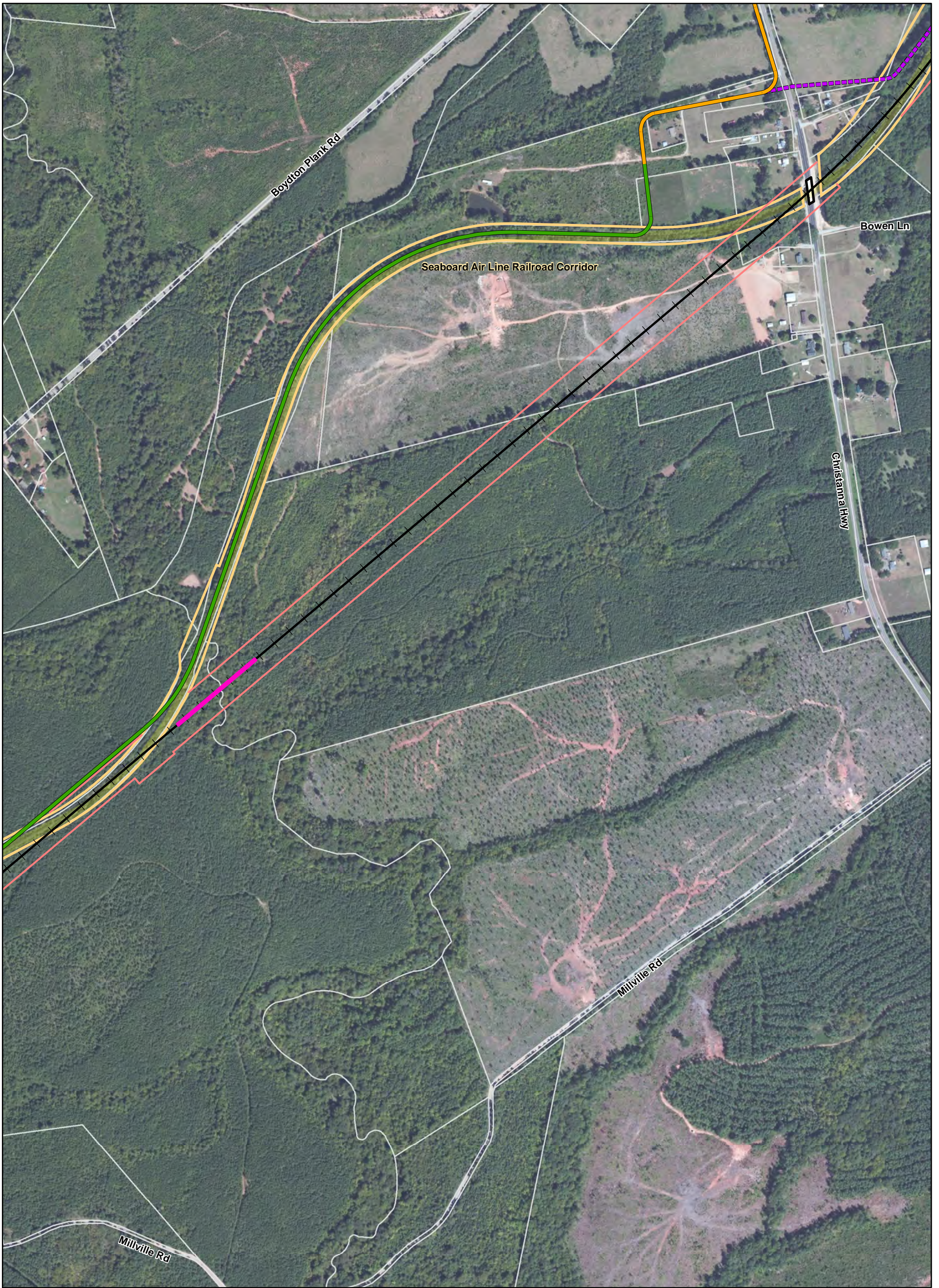
Existing Bridge

- Existing Rail Right of Way
- Parcel Boundary
- Streams
- ▨ Wetlands
- Municipal Boundary
- - - County Boundary

Historic Resources

- (Listed in or eligible for the National Register)
- ▨ Eligible Architectural Resource
 - ▨ Listed Architectural Resource
 - ▨ Battlefield (Eligible)





Southeast Corridor Greenway - Brunswick County, Virginia

Greenway Design Legend

- Greenway Centerline
- Greenway Centerline (Outside Study Area)
- Greenway Centerline Alternative (Under RR Bridge)

Preferred Alternative

- Rail Alignment
- Associated Road Work
- Proposed Rail/Road Right of Way
- - Proposed Easement
- ▭ Proposed Bridge
- ▭ Proposed Road Closure

Existing Features

- ▭ Existing Bridge
- ▭ Existing Rail Right of Way
- Parcel Boundary
- Streams
- ▨ Wetlands
- - - Municipal Boundary
- - - County Boundary

Historic Resources

- (Listed in or eligible for the National Register)
- ▭ Eligible Architectural Resource
 - ▭ Listed Architectural Resource
 - ▨ Battlefield (Eligible)





Southeast Corridor Greenway - Brunswick County, Virginia

Greenway Design Legend

- Greenway Centerline
- Greenway Centerline (Outside Study Area)
- Greenway Centerline Alternative (Under RR Bridge)

Preferred Alternative

- Rail Alignment
- Associated Road Work
- Proposed Rail/Road Right of Way
- - Proposed Easement
- Proposed Bridge
- ⊠ Proposed Road Closure

- Existing Bridge
- Existing Rail Right of Way
- Parcel Boundary
- Streams
- Wetlands
- Municipal Boundary
- County Boundary

Historic Resources (Listed in or eligible for the National Register)

- Eligible Architectural Resource
- Listed Architectural Resource
- Battlefield (Eligible)





Southeast Corridor Greenway - Brunswick County, Virginia

Greenway Design Legend

- Greenway Centerline
- Greenway Centerline (Outside Study Area)
- Greenway Centerline Alternative (Under RR Bridge)

Preferred Alternative

- Rail Alignment
- Associated Road Work
- Proposed Rail/Road Right of Way
- - Proposed Easement
- Proposed Bridge
- ⊠ Proposed Road Closure

Existing Features

- Existing Bridge
- Existing Rail Right of Way
- Parcel Boundary
- Streams
- Wetlands
- Municipal Boundary
- County Boundary

Historic Resources (Listed in or eligible for the National Register)

- Eligible Architectural Resource
- Listed Architectural Resource
- Battlefield (Eligible)





Southeast Corridor Greenway - Brunswick County, Virginia

Greenway Design Legend

- Greenway Centerline
- Greenway Centerline (Outside Study Area)
- - - Greenway Centerline Alternative (Under RR Bridge)

Preferred Alternative

- Rail Alignment
- Associated Road Work
- Proposed Rail/Road Right of Way
- - - Proposed Easement
- Proposed Bridge
- X X X X Proposed Road Closure

- Existing Bridge
- Existing Rail Right of Way
- Parcel Boundary
- Streams
- Wetlands
- Municipal Boundary
- County Boundary

Historic Resources (Listed in or eligible for the National Register)

- Eligible Architectural Resource
- Listed Architectural Resource
- Battlefield (Eligible)





Southeast Corridor Greenway - Brunswick County, Virginia

Greenway Design Legend

- Greenway Centerline
- Greenway Centerline (Outside Study Area)
- - - Greenway Centerline Alternative (Under RR Bridge)

Preferred Alternative

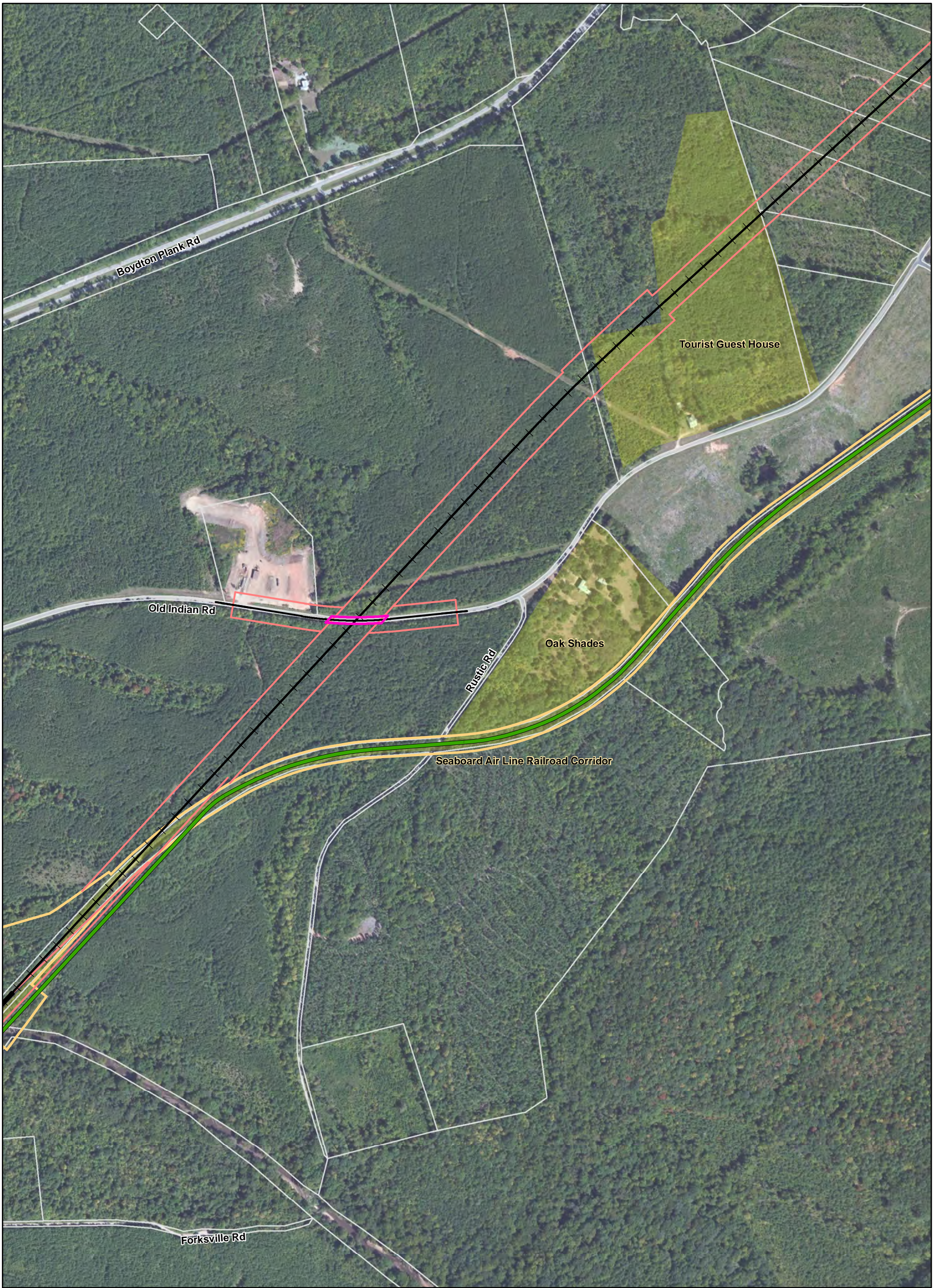
- Rail Alignment
- Associated Road Work
- Proposed Rail/Road Right of Way
- - - Proposed Easement
- Proposed Bridge
- - - Proposed Road Closure

- Existing Bridge
- Existing Rail Right of Way
- Parcel Boundary
- Streams
- Wetlands
- Municipal Boundary
- County Boundary

Historic Resources (Listed in or eligible for the National Register)

- Eligible Architectural Resource
- Listed Architectural Resource
- Battlefield (Eligible)





Southeast Corridor Greenway - Brunswick County, Virginia

Greenway Design Legend

- Greenway Centerline
- Greenway Centerline (Outside Study Area)
- Greenway Centerline Alternative (Under RR Bridge)

Preferred Alternative

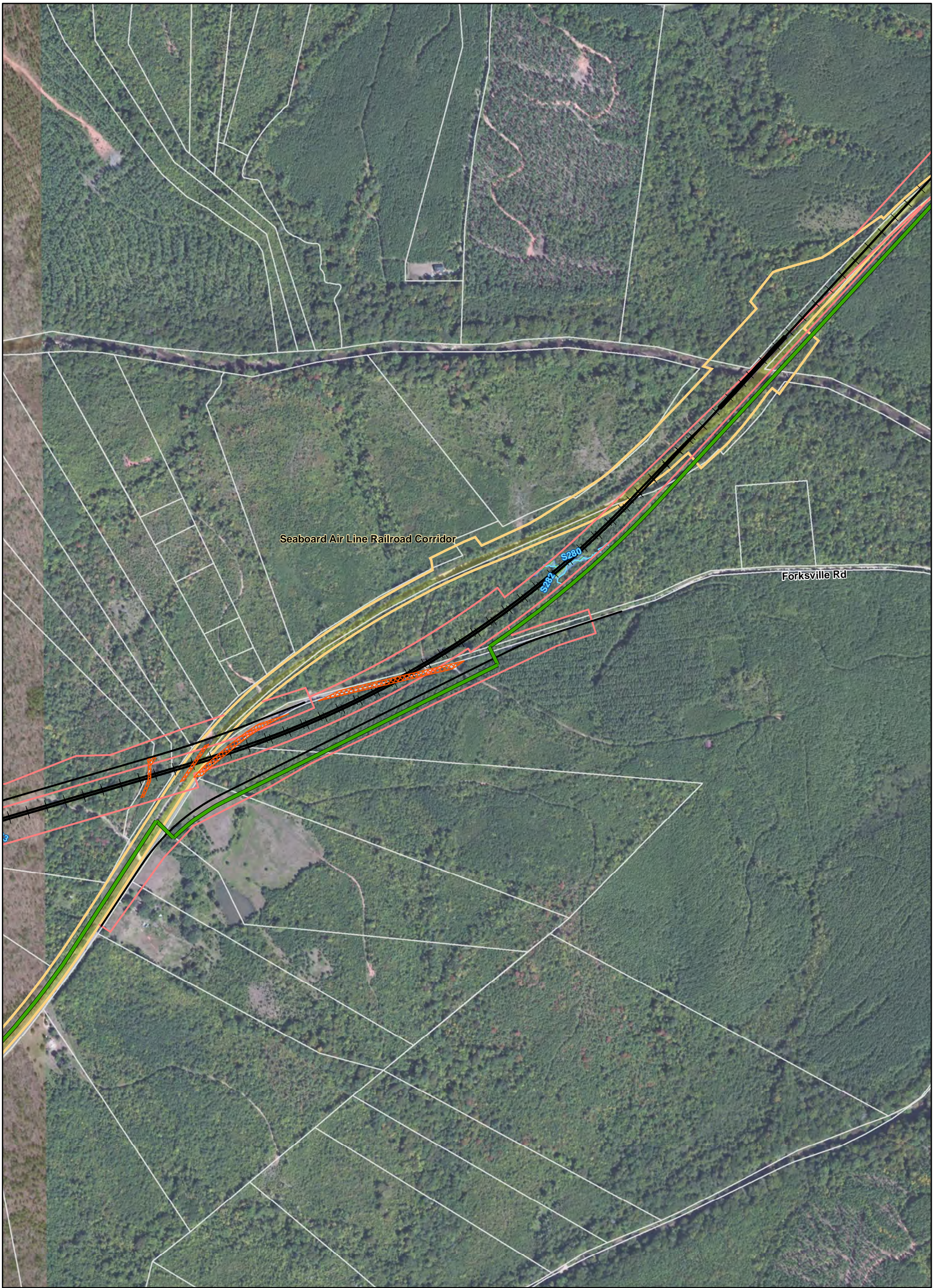
- Rail Alignment
- Associated Road Work
- Proposed Rail/Road Right of Way
- - Proposed Easement
- Proposed Bridge
- Proposed Road Closure

- Existing Bridge
- Existing Rail Right of Way
- Parcel Boundary
- Streams
- Wetlands
- Municipal Boundary
- County Boundary

Historic Resources (Listed in or eligible for the National Register)

- Eligible Architectural Resource
- Listed Architectural Resource
- Battlefield (Eligible)





Southeast Corridor Greenway - Brunswick County, Virginia

Greenway Design Legend

- Greenway Centerline
- Greenway Centerline (Outside Study Area)
- Greenway Centerline Alternative (Under RR Bridge)

Preferred Alternative

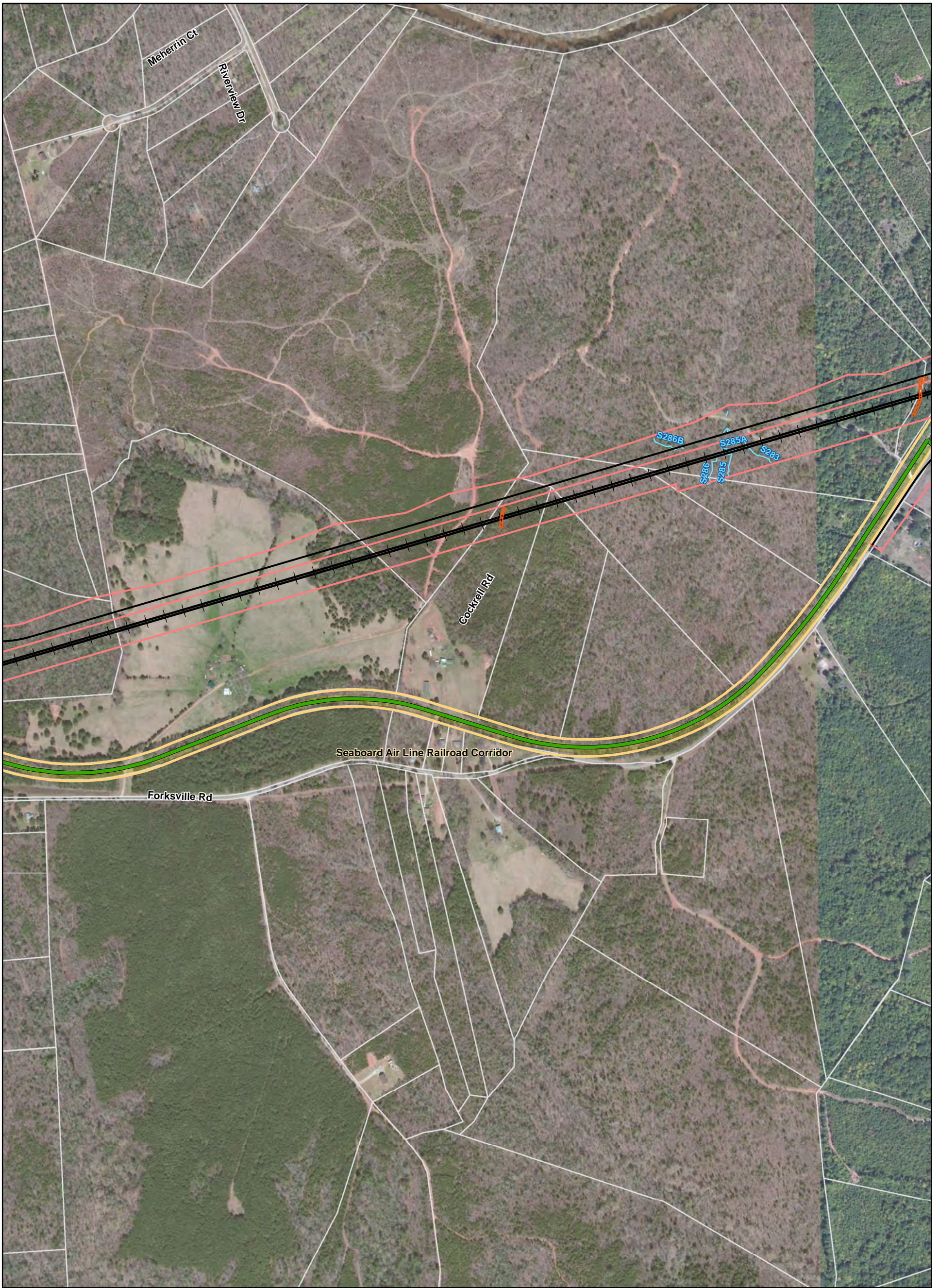
- Rail Alignment
- Associated Road Work
- Proposed Rail/Road Right of Way
- - Proposed Easement
- Proposed Bridge
- ⊠ Proposed Road Closure

- Existing Bridge
- Existing Rail Right of Way
- Parcel Boundary
- Streams
- ▨ Wetlands
- Municipal Boundary
- - County Boundary

Historic Resources (Listed in or eligible for the National Register)

- Eligible Architectural Resource
- Listed Architectural Resource
- ▨ Battlefield (Eligible)





Southeast Corridor Greenway - Brunswick County, Virginia

Greenway Design Legend

- Greenway Centerline
- Greenway Centerline (Outside Study Area)
- Greenway Centerline Alternative (Under RR Bridge)

Preferred Alternative

- Rail Alignment
- Associated Road Work
- Proposed Rail/Road Right of Way
- - Proposed Easement
- Proposed Bridge
- ⊠ Proposed Road Closure

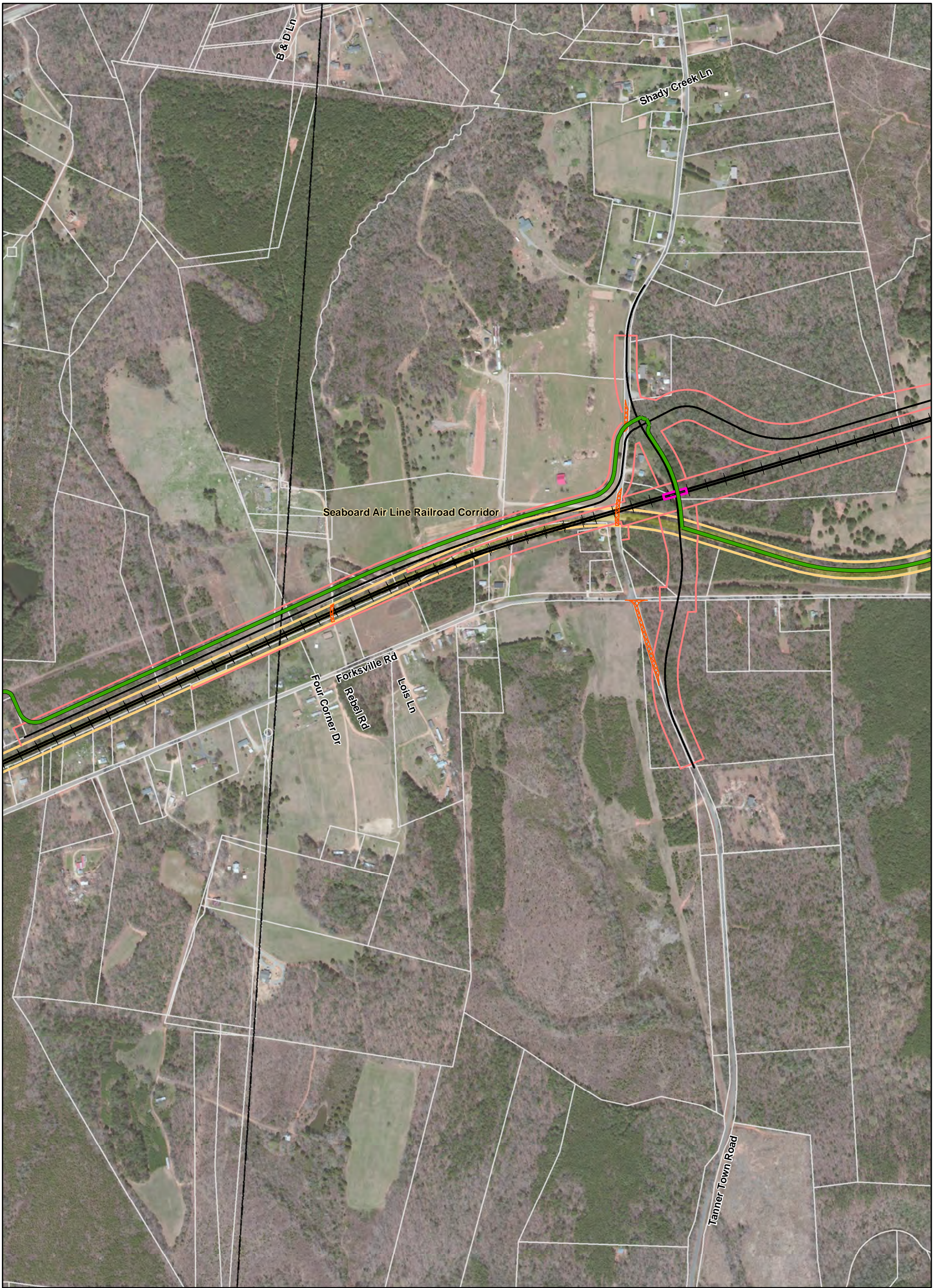
Existing Features

- Existing Bridge
- Existing Rail Right of Way
- Parcel Boundary
- Streams
- Wetlands
- Municipal Boundary
- County Boundary

Historic Resources

- (Listed in or eligible for the National Register)
- Eligible Architectural Resource
 - Listed Architectural Resource
 - Battlefield (Eligible)





Southeast Corridor Greenway - Brunswick/Mecklenburg Counties, Virginia

Greenway Design Legend

- Greenway Centerline
- Greenway Centerline (Outside Study Area)
- Greenway Centerline Alternative (Under RR Bridge)

Preferred Alternative

- Rail Alignment
- Associated Road Work
- Proposed Rail/Road Right of Way
- Proposed Easement
- Proposed Bridge
- Proposed Road Closure

- Existing Bridge
- Existing Rail Right of Way
- Parcel Boundary
- Streams
- Wetlands
- Municipal Boundary
- County Boundary

Historic Resources (Listed in or eligible for the National Register)

- Eligible Architectural Resource
- Listed Architectural Resource
- Battlefield (Eligible)





Southeast Corridor Greenway - Mecklenburg County, Virginia

Greenway Design Legend

- Greenway Centerline
- Greenway Centerline (Outside Study Area)
- Greenway Centerline Alternative (Under RR Bridge)

Preferred Alternative

- Rail Alignment
- Associated Road Work
- Proposed Rail/Road Right of Way
- - Proposed Easement
- Proposed Bridge
- ▨ Proposed Road Closure

- Existing Bridge
- Existing Rail Right of Way
- Parcel Boundary
- Streams
- Wetlands
- Municipal Boundary
- County Boundary

Historic Resources (Listed in or eligible for the National Register)

- Eligible Architectural Resource
- Listed Architectural Resource
- Battlefield (Eligible)





Southeast Corridor Greenway - Mecklenburg County, Virginia

Greenway Design Legend

- Greenway Centerline
- Greenway Centerline (Outside Study Area)
- Greenway Centerline Alternative (Under RR Bridge)

Preferred Alternative

- Rail Alignment
- Associated Road Work
- Proposed Rail/Road Right of Way
- - Proposed Easement
- Proposed Bridge
- ▣ Proposed Road Closure

- ▣ Existing Bridge
- ▣ Existing Rail Right of Way
- Parcel Boundary
- Streams
- ▨ Wetlands
- ▭ Municipal Boundary
- ▭ County Boundary

Historic Resources (Listed in or eligible for the National Register)

- ▣ Eligible Architectural Resource
- ▣ Listed Architectural Resource
- ▨ Battlefield (Eligible)





Southeast Corridor Greenway - Mecklenburg County, Virginia

Greenway Design Legend

- Greenway Centerline
- Greenway Centerline (Outside Study Area)
- Greenway Centerline Alternative (Under RR Bridge)

Preferred Alternative

- Rail Alignment
- Associated Road Work
- Proposed Rail/Road Right of Way
- - Proposed Easement
- ▭ Proposed Bridge
- ▨ Proposed Road Closure

- ▭ Existing Bridge
- ▭ Existing Rail Right of Way
- ▭ Parcel Boundary
- Streams
- ▨ Wetlands
- ▭ Municipal Boundary
- ▭ County Boundary

Historic Resources (Listed in or eligible for the National Register)

- ▭ Eligible Architectural Resource
- ▭ Listed Architectural Resource
- ▨ Battlefield (Eligible)





Southeast Corridor Greenway - Mecklenburg County, Virginia

Greenway Design Legend

- Greenway Centerline
- Greenway Centerline (Outside Study Area)
- Greenway Centerline Alternative (Under RR Bridge)

Preferred Alternative

- Rail Alignment
- Associated Road Work
- Proposed Rail/Road Right of Way
- - Proposed Easement
- Proposed Bridge
- ⊠ Proposed Road Closure

- Existing Bridge
- Existing Rail Right of Way
- Parcel Boundary
- Streams
- Wetlands
- Municipal Boundary
- County Boundary

Historic Resources (Listed in or eligible for the National Register)

- Eligible Architectural Resource
- Listed Architectural Resource
- Battlefield (Eligible)





Southeast Corridor Greenway - Mecklenburg County, Virginia

Greenway Design Legend

- Greenway Centerline
- Greenway Centerline (Outside Study Area)
- Greenway Centerline Alternative (Under RR Bridge)

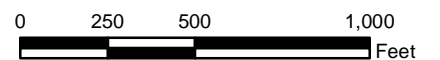
Preferred Alternative

- Rail Alignment
- Associated Road Work
- Proposed Rail/Road Right of Way
- - - Proposed Easement
- Proposed Bridge
- ⊠ Proposed Road Closure

- Existing Bridge
- Existing Rail Right of Way
- Parcel Boundary
- Streams
- Wetlands
- Municipal Boundary
- County Boundary

Historic Resources (Listed in or eligible for the National Register)

- Eligible Architectural Resource
- Listed Architectural Resource
- Battlefield (Eligible)





Southeast Corridor Greenway - Mecklenburg County, Virginia

Greenway Design Legend

- Greenway Centerline
- Greenway Centerline (Outside Study Area)
- Greenway Centerline Alternative (Under RR Bridge)

Preferred Alternative

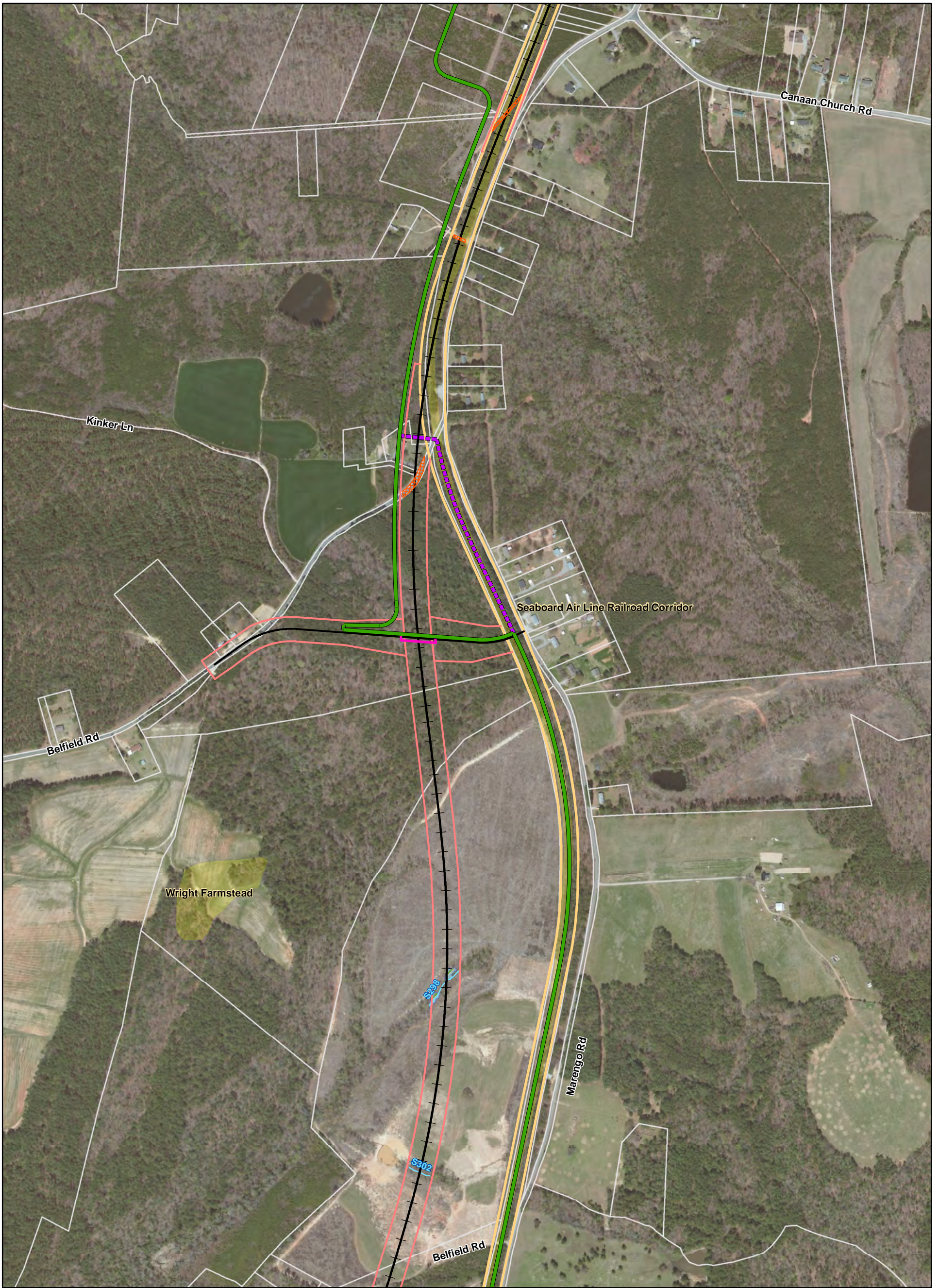
- Rail Alignment
- Associated Road Work
- Proposed Rail/Road Right of Way
- - - Proposed Easement
- Proposed Bridge
- X X X Proposed Road Closure

- Existing Bridge
- Existing Rail Right of Way
- Parcel Boundary
- Streams
- Wetlands
- Municipal Boundary
- County Boundary

Historic Resources

- (Listed in or eligible for the National Register)
- Eligible Architectural Resource
 - Listed Architectural Resource
 - Battlefield (Eligible)





Southeast Corridor Greenway - Mecklenburg County, Virginia

Greenway Design Legend

- Greenway Centerline
- Greenway Centerline (Outside Study Area)
- - - Greenway Centerline Alternative (Under RR Bridge)

Preferred Alternative

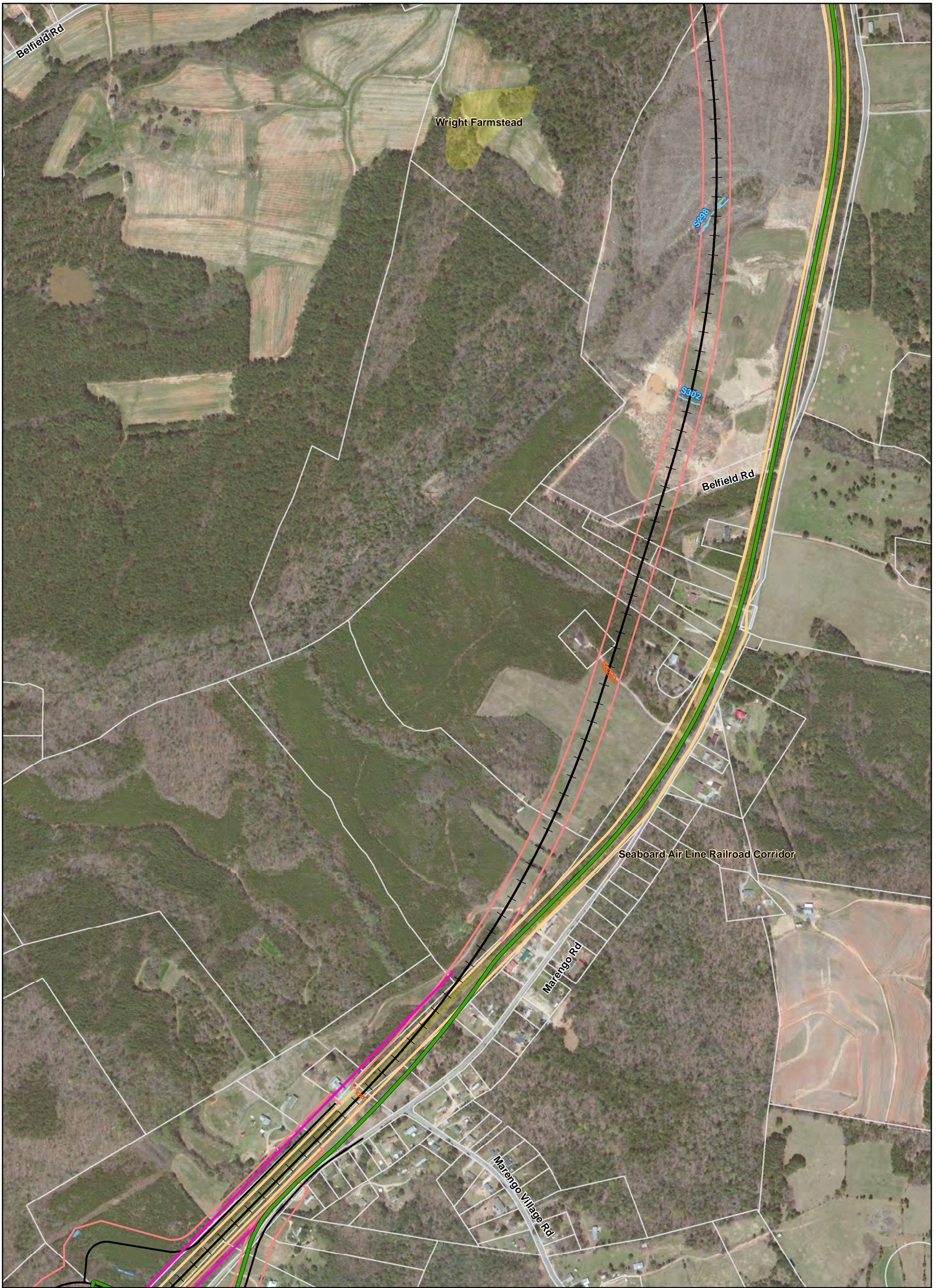
- Rail Alignment
- Associated Road Work
- Proposed Rail/Road Right of Way
- - - Proposed Easement
- Proposed Bridge
- X X X Proposed Road Closure

- Existing Bridge
- Existing Rail Right of Way
- Parcel Boundary
- Streams
- Wetlands
- Municipal Boundary
- County Boundary

Historic Resources (Listed in or eligible for the National Register)

- Eligible Architectural Resource
- Listed Architectural Resource
- Battlefield (Eligible)





Southeast Corridor Greenway - Mecklenburg County, Virginia

Greenway Design Legend

- Greenway Centerline
- Greenway Centerline (Outside Study Area)
- Greenway Centerline Alternative (Under RR Bridge)

Preferred Alternative

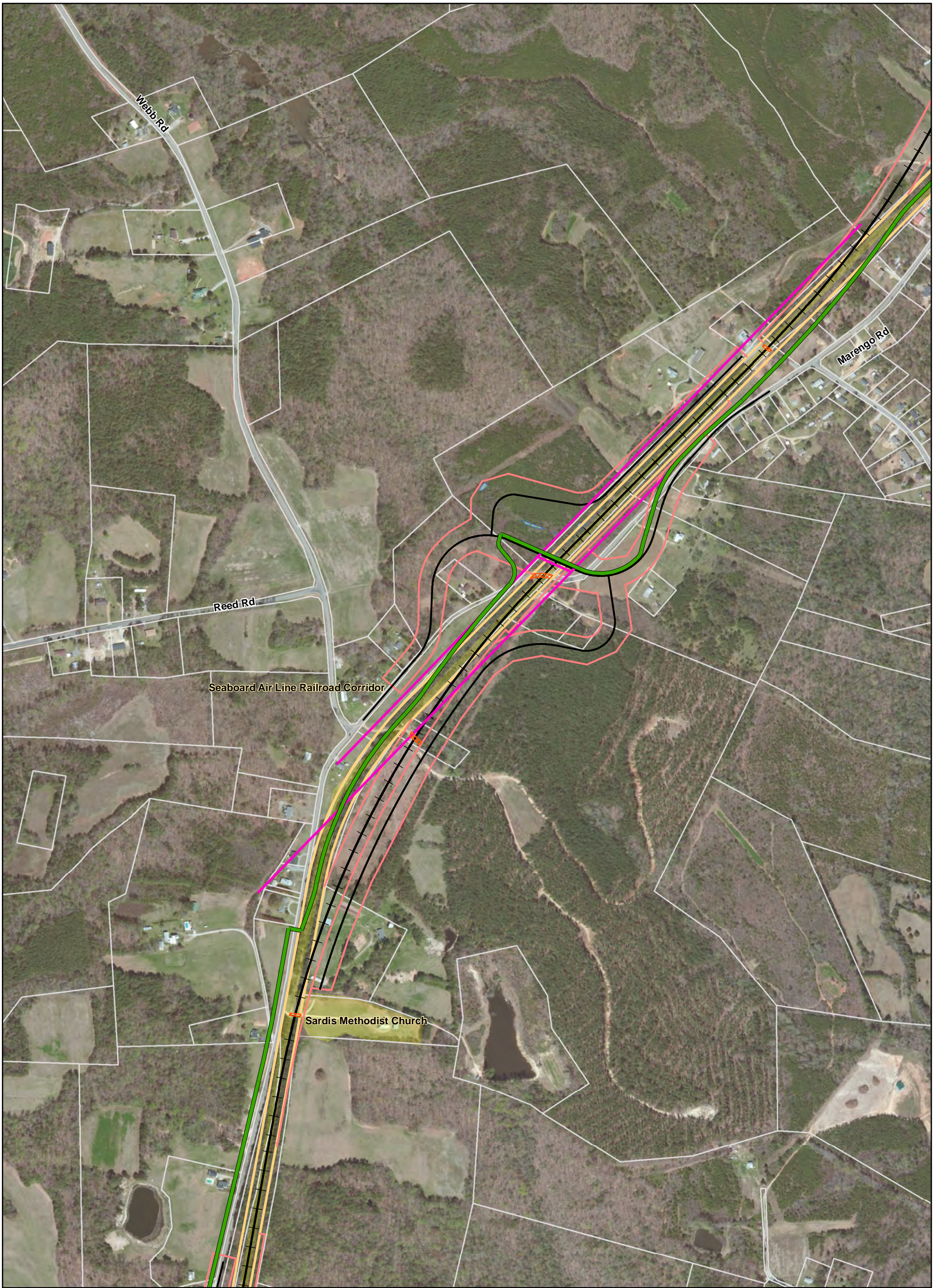
- Rail Alignment
- Associated Road Work
- Proposed Rail/Road Right of Way
- - - Proposed Easement
- Proposed Bridge
- ⊠ Proposed Road Closure

- Existing Bridge
- Existing Rail Right of Way
- Parcel Boundary
- Streams
- Wetlands
- Municipal Boundary
- County Boundary

Historic Resources

- (Listed in or eligible for the National Register)
- Eligible Architectural Resource
 - Listed Architectural Resource
 - Battlefield (Eligible)





Southeast Corridor Greenway - Mecklenburg County, Virginia

Greenway Design Legend

- Greenway Centerline
- Greenway Centerline (Outside Study Area)
- Greenway Centerline Alternative (Under RR Bridge)

Preferred Alternative

- Rail Alignment
- Associated Road Work
- Proposed Rail/Road Right of Way
- - Proposed Easement
- Proposed Bridge
- ▨ Proposed Road Closure

- Existing Bridge
- Existing Rail Right of Way
- Parcel Boundary
- Streams
- Wetlands
- Municipal Boundary
- County Boundary

Historic Resources (Listed in or eligible for the National Register)

- Eligible Architectural Resource
- Listed Architectural Resource
- Battlefield (Eligible)





Southeast Corridor Greenway - Mecklenburg County, Virginia

Greenway Design Legend

- Greenway Centerline
- Greenway Centerline (Outside Study Area)
- Greenway Centerline Alternative (Under RR Bridge)

Preferred Alternative

- Rail Alignment
- Associated Road Work
- - - Proposed Rail/Road Right of Way
- - - Proposed Easement
- Proposed Bridge
- X X X Proposed Road Closure

Existing Bridge

- Existing Rail Right of Way
- Parcel Boundary
- Streams
- / / / Wetlands
- Municipal Boundary
- - - County Boundary

Historic Resources

- (Listed in or eligible for the National Register)
- Eligible Architectural Resource
 - Listed Architectural Resource
 - / / / Battlefield (Eligible)





Southeast Corridor Greenway - Mecklenburg County, Virginia

Greenway Design Legend

- Greenway Centerline
- Greenway Centerline (Outside Study Area)
- Greenway Centerline Alternative (Under RR Bridge)

Preferred Alternative

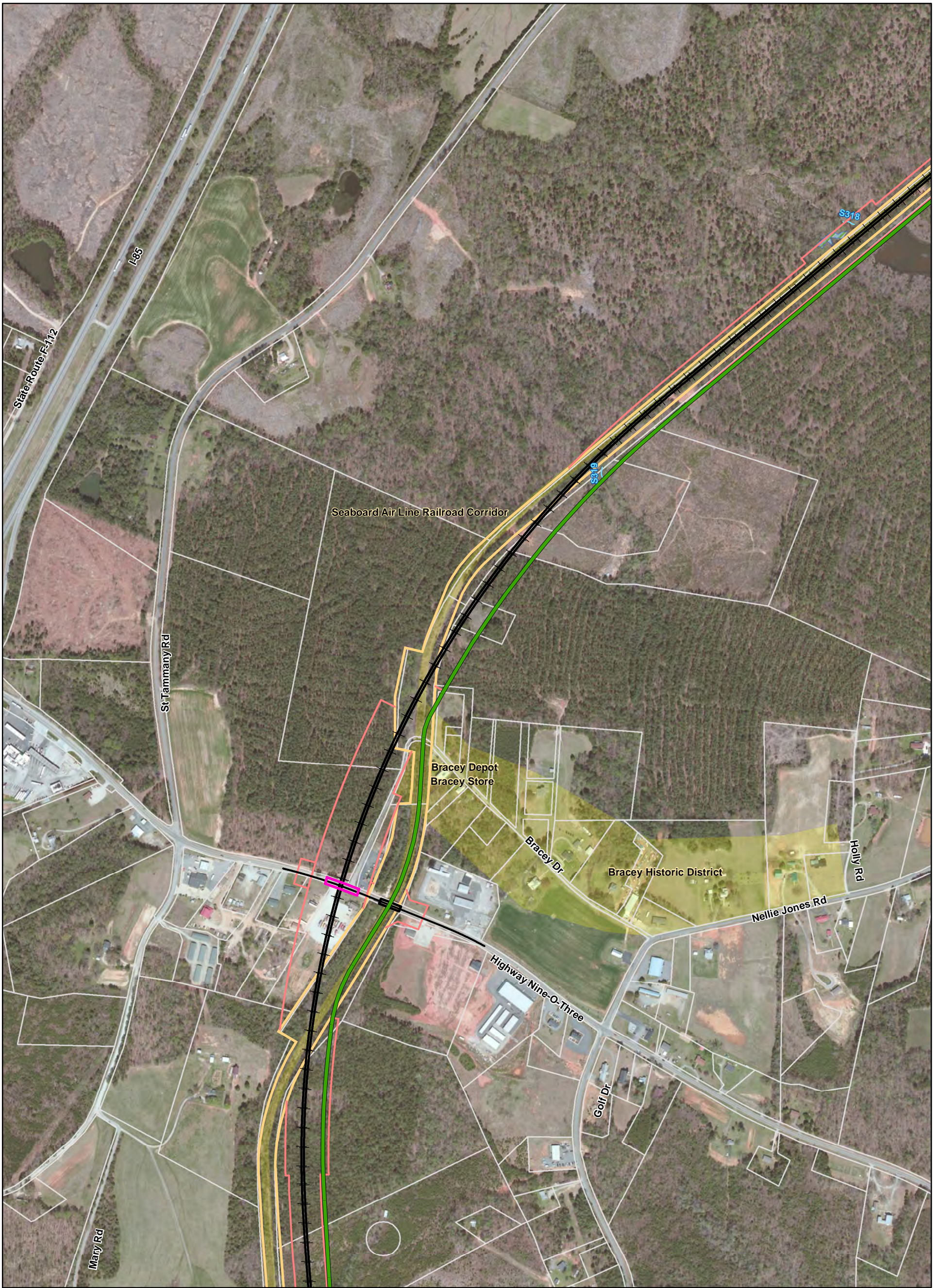
- Rail Alignment
- Associated Road Work
- Proposed Rail/Road Right of Way
- - - Proposed Easement
- Proposed Bridge
- ▣ Proposed Road Closure

- Existing Bridge
- Existing Rail Right of Way
- Parcel Boundary
- Streams
- Wetlands
- Municipal Boundary
- County Boundary

Historic Resources

- (Listed in or eligible for the National Register)
- Eligible Architectural Resource
 - Listed Architectural Resource
 - Battlefield (Eligible)





Southeast Corridor Greenway - Mecklenburg County, Virginia

Greenway Design Legend

- Greenway Centerline
- Greenway Centerline (Outside Study Area)
- Greenway Centerline Alternative (Under RR Bridge)

Preferred Alternative

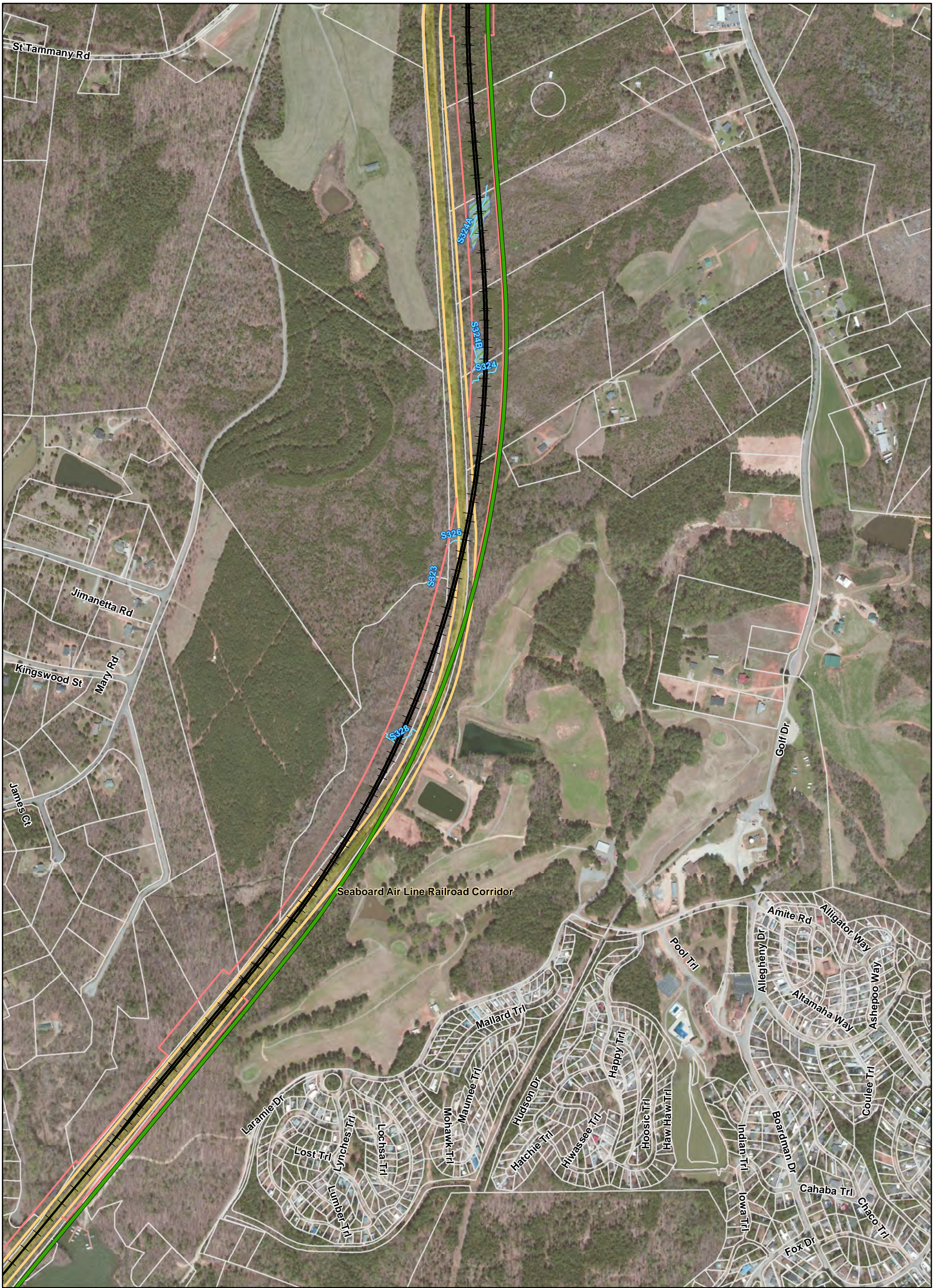
- Rail Alignment
- Associated Road Work
- Proposed Rail/Road Right of Way
- Proposed Easement
- Proposed Bridge
- Proposed Road Closure

- Existing Bridge
- Existing Rail Right of Way
- Parcel Boundary
- Streams
- Wetlands
- Municipal Boundary
- County Boundary

Historic Resources (Listed in or eligible for the National Register)

- Eligible Architectural Resource
- Listed Architectural Resource
- Battlefield (Eligible)





Southeast Corridor Greenway - Mecklenburg County, Virginia

Greenway Design Legend

- Greenway Centerline
- Greenway Centerline (Outside Study Area)
- Greenway Centerline Alternative (Under RR Bridge)

Preferred Alternative

- Rail Alignment
- Associated Road Work
- Proposed Rail/Road Right of Way
- Proposed Easement
- Proposed Bridge
- Proposed Road Closure

- Existing Bridge
- Existing Rail Right of Way
- Parcel Boundary
- Streams
- Wetlands
- Municipal Boundary
- County Boundary

Historic Resources

- (Listed in or eligible for the National Register)
- Eligible Architectural Resource
 - Listed Architectural Resource
 - Battlefield (Eligible)





Southeast Corridor Greenway - Mecklenburg County, Virginia

Greenway Design Legend

- Greenway Centerline
- Greenway Centerline (Outside Study Area)
- Greenway Centerline Alternative (Under RR Bridge)

Preferred Alternative

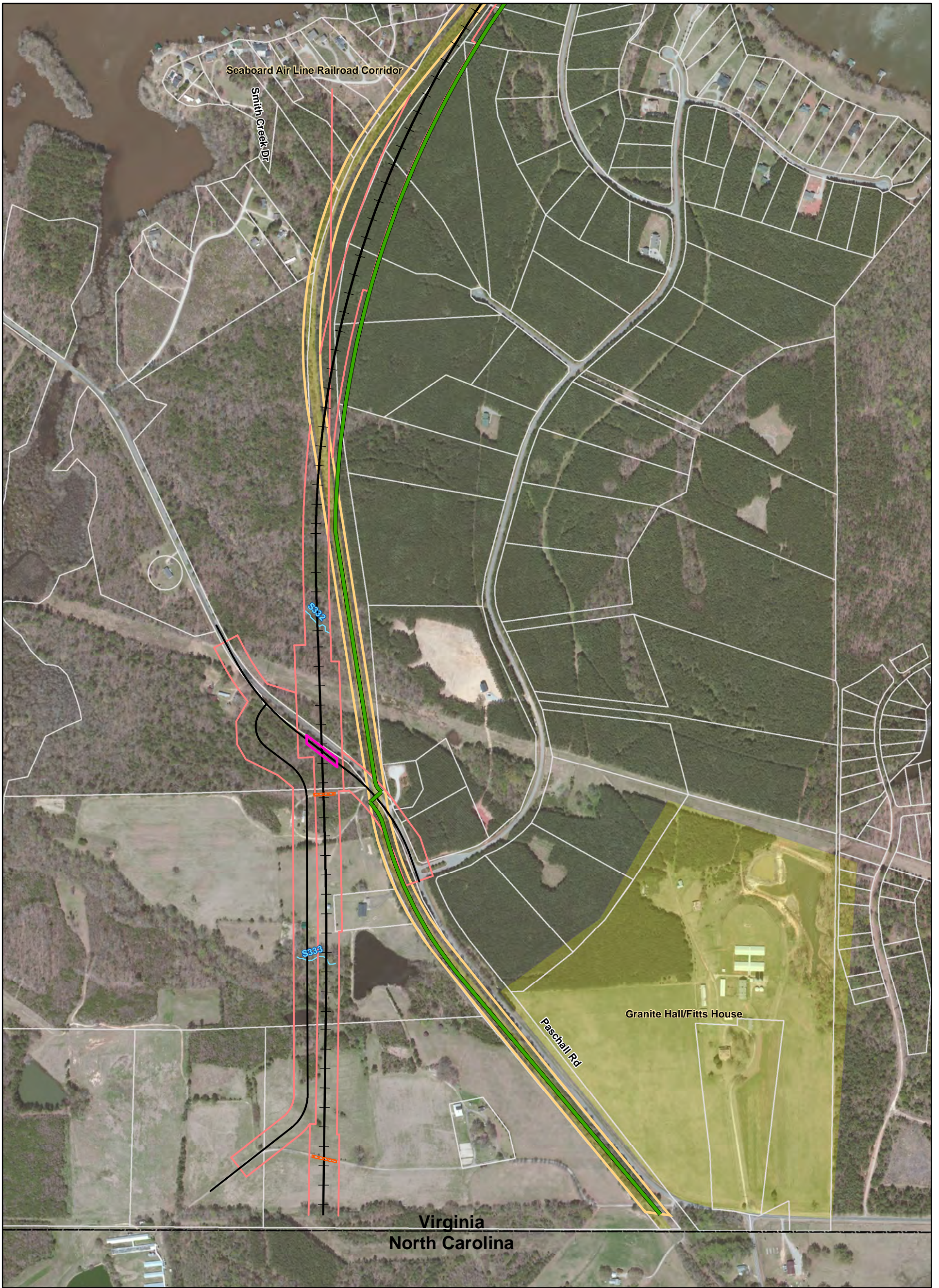
- Rail Alignment
- Associated Road Work
- Proposed Rail/Road Right of Way
- - Proposed Easement
- Proposed Bridge
- ▣ Proposed Road Closure

- Existing Bridge
- Existing Rail Right of Way
- Parcel Boundary
- Streams
- Wetlands
- Municipal Boundary
- County Boundary

Historic Resources

- (Listed in or eligible for the National Register)
- Eligible Architectural Resource
 - Listed Architectural Resource
 - Battlefield (Eligible)





Southeast Corridor Greenway - Mecklenburg County, Virginia

Greenway Design Legend

- Greenway Centerline
- Greenway Centerline (Outside Study Area)
- Greenway Centerline Alternative (Under RR Bridge)

Preferred Alternative

- Rail Alignment
- Associated Road Work
- Proposed Rail/Road Right of Way
- - Proposed Easement
- Proposed Bridge
- X Proposed Road Closure

- Existing Bridge
- Existing Rail Right of Way
- Parcel Boundary
- Streams
- Wetlands
- Municipal Boundary
- County Boundary

Historic Resources (Listed in or eligible for the National Register)

- Eligible Architectural Resource
- Listed Architectural Resource
- Battlefield (Eligible)

