

2018
Virginia Department of Transportation
Daily Traffic Volume Estimates
Including Vehicle Classification Estimates
where available

Special Locality Report
165
Town of Appomattox

Information in this report is included in Report
06
(Appomattox County)

Prepared By
Virginia Department of Transportation
Traffic Engineering Division

In Cooperation With
U.S. Department of Transportation
Federal Highway Administration

Virginia Department of Transportation
Traffic Engineering Division
Traffic Monitoring Section

The Virginia Department of Transportation (VDOT) conducts a program where traffic count data are gathered from sensors in or along streets and highways and other sources. From these data, estimates of the average number of vehicles that traveled each segment of road are calculated. VDOT periodically publishes booklets listing these estimates.

One of these booklets, titled "Average Daily Traffic Volumes with Vehicle Classification Data, on Interstate, Arterial and Primary Routes" includes a list of each Interstate and Primary highway segment with the estimated Annual Average Daily Traffic (AADT) for that segment. AADT is the total annual traffic estimate divided by the number of days in the year. This booklet also includes information such as estimates of the percentage of the AADT made up by 6 different vehicle types, ranging from cars to double trailer trucks; estimated Annual Average Weekday Traffic (AAWDT), which is the number of vehicles estimated to have traveled the segment of highway during a 24 hour weekday averaged over the year; as well as Peak Hour and Peak Direction factors used by planners to formulate design criteria.

In addition to the Primary and Interstate publication, one hundred books are published periodically, one for each of 100 areas across the state defined by VDOT for record-keeping purposes. These books include traffic volume estimates for roads within the county, cities, and towns within the area. These books are titled "Daily Traffic Volumes Including Vehicle Classification Estimates, where available; Jurisdiction Report numbers 00 through 99".

Also available are a number of reports summarizing the average Vehicle Miles Traveled (VMT) in selected jurisdictions and other categories of highways. There are many different ways to present traffic volume summary information. Because the user determines the value of each presentation, the reports have been redesigned based on user requests and feedback. The people of the VDOT Traffic Engineering Division Traffic Monitoring Section who produce these books welcome requests for other helpful ways of presenting the summary information.

A compact disc (CD) is available that includes files in the Adobe® Portable Document Format (PDF) that can be displayed, searched, and printed using common desktop computer equipment. The CD includes the publications described above as well as a number of other reports, including specialized VMT summaries and smaller AADT reports for each city and town separately.

Publication Notes

Parallel Roads

For road inventory and management purposes, some roadways are counted separately by direction and have separately published traffic estimates for each direction of travel. Examples of such roadways are the interstate system and routes with separated facilities and (usually) one-way traffic facilities in urban areas. In these publications, they are referred to as parallel roads. As a convenience for the users of the publication, the listing for segments of roads with parallel segments are published with both the traffic estimates for their own direction of travel (e.g. I-95 Northbound) as well as the estimate of the total of all traffic on the same route including parallel roadways (all directions of I-95). The publication will have a “Combined Traffic Estimates for Parallel Roadways on this Route” or “Combined Traffic” identifiers for the combined direction of travel estimates.

Roadways such as I-395 with a North segment, a South segment and a separate Reversible lane segment will have the estimate for more than two parallel roadways included in the entire combined traffic estimate.

Some routes have very complicated paths through cities and towns. These parallel paths may be too complex to allow a relationship between nearby sections of the opposite direction on the same route. In this case, to indicate that the traffic estimates for such a road segment may not include all directions of traffic on that route, the line that would list the combined values will indicate “NA” for not available.

VDOT’s traffic monitoring program includes more than 100,000 segments of roads and highways ranging from several mile sections of Interstate highways to very short sections of city streets. Due to problems experienced obtaining some traffic count data, and the level of quality necessary to maintain confidence in the data, no estimate is currently available for some segments of roadway. These segments are included in the publications indicating “NA” for not available. It is the intention of the VDOT Traffic Engineering Division Traffic Monitoring group to obtain the data necessary and to report traffic volume estimates on all road segments included in these publications.

Many of the road segments in this program are local secondary roads. The amount and detail of data collected on these roads are not as great as the data collected on higher volume roads. The vehicle classification, average weekday traffic volumes, and the theoretical design hour traffic volumes are not calculated for these roads. The publications indicate “NA” for the information that is not available.

This publication is based on a traffic monitoring program initiated in 1997. Because the data collection techniques and statistical evaluation processes are different than those used in previous years, comparison with previous publications may be misleading.

Glossary of Terms:

Route: The Route Number assigned to this segment of roadway with the master inventory route number if this is an overlapping route, with official street or highway name if available.

Length: Length of the traffic segment in miles.

AADT: Annual Average Daily Traffic. The estimate of typical daily traffic on a road segment for all days of the week, Sunday through Saturday, over the period of one year.

QA: Quality of AADT:

- A Average of Complete Continuous Count Data
- B Average of Selected Continuous Count Data
- F Factored Short Term Traffic Count Data
- G Factored Short Term Traffic Count Data with Growth Element
- H Historical Estimate
- M Manual Uncounted Estimate
- N AADT of Similar Neighboring Traffic Link
- O Provided By External Source
- R Raw Traffic Count, Unfactored

4Tire: Percentage of the traffic volume made up of motorcycles, passenger cars, vans and pickup trucks.

Bus: Percentage of the traffic volume made up of busses.

2Axle Truck: Percentage of the traffic volume made up of 2 axle single unit trucks (not including pickups and vans).

3+Axle Truck: Percentage of the traffic volume made up of single unit trucks with three or more axles.

1Trail Truck: Percentage of the traffic volume made up of units with a single trailer.

2Trail Truck: Percentage of the traffic volume made up of units with more than one trailer.

QC: Quality of Classification Data:

- A Average of Complete Continuous Count Data
- B Average of Selected Continuous Count Data
- C Short Term Classified Traffic Count Data
- F Factored Short Term Traffic Count Data
- H Historical Estimate
- M Mass Collective Average
- N Classification Estimates of Similar Neighboring Traffic Link

K Factor: The estimate of the portion of the traffic volume traveling during the peak hour or design hour.

QK: Quality of the K Factor estimate:

- A Factor based on 30th Highest Hour Observed During at least 250 days of Continuous Traffic Data
- B Factor based on other Hour Observed During Less than 250 days of Continuous Traffic Data
- F Factor based on Highest Hour Collected at in a 48 Hour Weekday Period
- M Factor based on Manual Estimate of design hour
- N Design Hour Factor (K Factor) of Similar Neighboring Traffic Link
- O Provided by External Source

Dir Factor: The estimate of the portion of the traffic volume traveling in the peak direction during the peak hour..

AAWDT: Average Annual Weekday Traffic. The estimate of typical traffic over the period of one year for the days between Monday through Thursday inclusive.

QW: Quality of AAWDT:

- A Average of Complete Continuous Count Data
- B Average of Selected Continuous Count Data
- F Factored Short Term Traffic Count Data
- G Factored Short Term Traffic Count Data with Growth Element
- M Manual Uncounted Estimate
- N AAWDT of Similar Neighboring Traffic Link
- O Provided by External Source

Year: Year for which the published values are appropriate. If the Quality of AADT (QA) is "R", the year is the year that the raw traffic count was collected, and if available,

Route Shield Legend







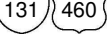

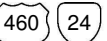






Route Systems

-  Interstate Route Traffic volume data for Interstate Routes and some other routes are reported separately by direction, as well as combined.
-  US Route
-  Virginia State Route
-  Frontage Road (F precedes frontage route number)
-  Secondary Route

Special Routes

-  Bus - Business Route
-  Bypass - Bypass Route
-  Truck - Truck Route
-  ALT - Alternate Route
-  Wve - Wve Route connector
-  P - Parallel Route; Southbound or Westbound direction lanes of a numbered route where they are on a different road facility than the other direction.
-  The VDOT Maintenance Jurisdiction number is displayed below the Secondary Route Number if the Maintenance Jurisdiction is different than the jurisdiction in the title of the report.

Virginia Department of Transportation
Traffic Engineering Division
2018
Annual Average Daily Traffic Volume Estimates By Section of Route
Town of Appomattox

Route	Jurisdiction	Length	AADT	QA	4Tire	Bus	-----Truck-----				QC	K Factor	QK	Dir Factor	AAWDT	QW
							2Axle	3+Axle	1Trail	2Trail						
From: CL Appomattox																
 Richmond Hwy	Town of Appomattox (Maint: 06)	0.42	18000	N	93%	0%	1%	1%	4%	0%	N	0.089	F	0.568	18000	N
To: BUS US 460																
From: BUS US 460																
 Richmond Hwy	Town of Appomattox (Maint: 06)	0.72	11000	G	93%	0%	1%	1%	4%	0%	F	0.087	F	0.51	12000	G
To: E RT 460																
From: Bus US 460 Confederate Blvd																
 Oakleigh Ave	Town of Appomattox (Maint: 06)	0.22	770	G	98%	1%	1%	0%	0%	0%	C	0.187	F	0.647	770	G
To: Church St																
From: Oakleigh Ave																
 Church Street	Town of Appomattox (Maint: 06)	0.09	5600	G	99%	0%	1%	0%	0%	0%	F	0.094	F	0.567	5700	G
To: Main St																
From: Church St																
 Main St	Town of Appomattox (Maint: 06)	0.14	1200	G	99%	0%	1%	0%	0%	0%	C	0.103	F	0.724	1200	G
To: Court St																
From: Main St																
 Court Street	Town of Appomattox (Maint: 06)	0.61	7400	G	99%	0%	1%	0%	0%	0%	C	0.101	F	0.563	7400	G
To: Bus US 460 Confederate Blvd																
From: BUS US 460																
 Pamplin Rd	Town of Appomattox (Maint: 06)	0.07	13000	N	98%	0%	1%	0%	0%	0%	N	0.089	F	0.53	13000	N
To: CFUS 460/IB-165/STREET/NCL APPOMATTOX																
From: WCL Appomattox																
 Richmond Hwy	Town of Appomattox (Maint: 06)	0.42	18000	N	93%	0%	1%	1%	4%	0%	N	0.089	F	0.568	18000	N
To: Bus US 460																
From: BUS US 460																
 Richmond Hwy	Town of Appomattox (Maint: 06)	0.72	11000	G	93%	0%	1%	1%	4%	0%	F	0.087	F	0.51	12000	G
To: SR 24, SR 131 Old Courthouse Rd																
From: SR 24, SR 131 Old Courthouse Rd																
 Richmond Hwy	Town of Appomattox (Maint: 06)	1.87	9200	G	93%	0%	1%	1%	4%	0%	F	0.087	F	0.562	9500	G
To: Bus US 460																
From: Bus US 460																
 Richmond Hwy	Town of Appomattox (Maint: 06)	0.26	11000	N	88%	1%	1%	1%	9%	0%	N	0.085	F	0.55	11000	N
To: ECL Appomattox																
From: WCL Appomattox																
 Pamplin Rd	Town of Appomattox (Maint: 06)	0.03	13000	N	98%	0%	1%	0%	0%	0%	N	0.089	F	0.53	13000	N
To: NCL Appomattox, SR 131																
From: NCL Appomattox, SR 131																
 Pamplin Rd	Town of Appomattox (Maint: 06)	0.07	13000	N	98%	0%	1%	0%	0%	0%	N	0.089	F	0.53	13000	N
To: SR 131; 06-1012,																
From: SR 131; 06-1012,																
 Confederate Blvd	Town of Appomattox (Maint: 06)	0.71	8200	G	98%	0%	1%	0%	1%	0%	F	0.094	F	0.544	8200	G
To: SR 131 Old Courthouse Rd																
From: SR 131 Old Courthouse Rd																
 Confederate Blvd	Town of Appomattox (Maint: 06)	0.47	3500	G	98%	0%	1%	0%	1%	0%	C	0.087	F	0.557	3600	G
To: ECL Appomattox																

Virginia Department of Transportation
Traffic Engineering Division
2018
Annual Average Daily Traffic Volume Estimates By Section of Route
Town of Appomattox

Route	Length	AADT	QA	4Tire	Bus	-----Truck-----				QC	K Factor	QK	Dir Factor	AAWDT	QW	Year
						2Axle	3+Axle	1Trail	2Trail							
Town of Appomattox																
631 06 Oakleigh Ave	0.47	950	From: NCL Appomattox													
			G	98%	0%	1%	0%	0%	0%	C	0.102	F	0.566	950	G	2018
To: Bus US 460; SR 131																
635 06 Redfields Rd	0.07	1600	From: SCL Appomattox													
			N	98%	0%	1%	0%	1%	0%	N	0.09	F	0.631	1700	N	2018
To: Bus US 460																
641 06 Church St	0.29	620	From: SCL Appomattox													
			R								NA			NA		06/26/2014
To: 06-727 Church St; Red House Rd																
662 06 Rose Lane	0.17	140	From: 06-631 Oakleigh Ave													
			R								NA			NA		07/02/2014
To: Dead End																
691 06 Pumping Station Rd	0.01	1900	From: WCL Appomattox													
			N	99%	0%	1%	0%	0%	0%	N	0.127	F	0.536	1900	N	2018
To: 06-1008 Ferguson St																
691 06 Lee Grant Ave / Court St	0.55	950	From: 06-1008 Ferguson St													
			G	99%	0%	0%	0%	0%	0%	C	0.103	F	0.509	960	G	2018
To: SR 131 Court Street; Main St																
727 06 Red House Rd	0.22	3700	From: SCL Appomattox													
			G	96%	0%	1%	1%	2%	0%	F	0.109	F	0.671	3700	G	2018
To: 06-641 Church St																
727 06 Church St	0.21	4400	From: 06-641 Church St													
			G	96%	0%	1%	1%	2%	0%	F	0.106	F	0.633	4500	G	2018
To: 06-1001 Lee Grant Ave																
727 06 Church St	0.11	4600	From: 06-1001 Lee Grant Ave													
			G	96%	0%	1%	1%	2%	0%	F	0.101	F	0.589	4600	G	2018
To: SR 131 S, Old Courthouse Rd																
727 06 Church St	0.19	4400	From: SR 131 Oakleigh Ave													
			G	98%	0%	0%	0%	1%	0%	C	0.095	F	0.538	4400	G	2018
To: Bus US 460 Confederate Blvd																
727 06 Church St	0.06	420	From: Bus US 460													
			R								NA			NA		07/02/2014
To: 06-1004 Patricia Anne Lane																
748 06 Union Blvd	0.22	520	From: Dead End													
			R								NA			NA		08/08/2017
To: SR 131 Old Courthouse Rd																
1001 06 Lee Grant Ave	0.03	1000	From: Dead End													
			R								NA			NA		07/27/2017
To: 06-727 Church St																
1001 06 Lee Grant Ave	0.46	1000	From: 06-727 Church St													
			G	98%	0%	1%	0%	0%	0%	C	0.092	F	0.520	1000	G	2018
To: ECL Appomattox																
1002 06 Booth Dr	0.07	200	From: Dead End													
			R								NA			NA		07/27/2017
To: 06-727 N, Red House Rd																
1002 06 Evergreen Ave	0.17	1300	From: 06-727 S, Red House Rd													
			G	92%	1%	5%	1%	1%	0%	C	0.259	F	0.722	1300	G	2018
To: SCL Appomattox; 06-1043 Dogwood St																
1003 06 Virginia Ave	0.09	620	From: SR 131 Old Courthouse Rd													
			R								NA			NA		08/02/2017
To: 06-1018 First St																
1003 06 Virginia Ave	0.06	520	From: 06-1018 First St													
			R								NA			NA		08/02/2017
To: 06-1016 Second St																
1003 06 Virginia Ave	0.15	470	From: 06-1016 Second St													
			R								NA			NA		08/02/2017
To: 06-1008 N, Ferguson St																
1003 06 Armstrong Lane	0.11	540	From: 06-1008 S, Ferguson St													
			R								NA			NA		08/02/2017
To: Dead End																
1004 06 Patricia Anne Lane	0.20	760	From: Bus US 460													
			R								NA			NA		08/02/2017
To: 06-1009 Patterson St																

Virginia Department of Transportation
Traffic Engineering Division
2018
Annual Average Daily Traffic Volume Estimates By Section of Route
Town of Appomattox

Route	Length	AADT	QA	4Tire	Bus	-----Truck-----				QC	K Factor	QK	Dir Factor	AAWDT	QW	Year
						2Axle	3+Axle	1Trail	2Trail							
Town of Appomattox																
1004 06 Patricia Anne Lane	0.07	610	R			From: 06-1009 Patterson St					NA			NA		08/02/2017
1004 06 Patricia Anne Lane	0.02	480	R			To: 06-727 Church St					NA			NA		08/02/2017
1004 06 Patricia Anne Lane	0.20	490	R			From: 06-1021 North Ave					NA			NA		08/02/2017
1004 06 Patricia Anne Lane						To: 06-631 Oakleigh Ave										
1005 06 Bandana St	0.05	440	R			From: US 460					NA			NA		08/02/2017
1005 06 Bandana St	0.07	380	R			To: 06-1019 High St					NA			NA		08/02/2017
1005 06 Bandana St						To: SR 131 Old Courthouse Rd										
1006 06 Lucy St	0.06	120	R			From: Bus US 460					NA			NA		06/26/2014
1006 06 Lucy St	0.05	70	R			To: 06-1026 Fleshman St					NA			NA		06/26/2014
1006 06 Lucy St						To: 06-1007 Martha St										
1007 06 Martha St	0.08	70	R			From: 06-631 Oakleigh Ave					NA			NA		06/26/2014
1007 06 Martha St	0.12	60	R			To: 06-1006 Lucy St					NA			NA		06/26/2014
1007 06 Martha St						To: 06-1025 Annie St										
1008 06 Ferguson St	0.52	3300	G	98%	0%	2%	0%	0%	0%	C	0.127	F	0.560	3300	G	2018
1008 06 Ferguson St						To: SR 131 Old Courthouse Rd										
1009 06 Patterson St	0.55	510	R			From: 06-1004 Patricia Anne Lane					NA			NA		08/02/2017
1009 06 Patterson St	0.06	240	R			To: 06-1040 Stevens St					NA			NA		08/02/2017
1009 06 Patterson St	0.02	20	R			To: 06-1041 Brown St					NA			NA		08/02/2017
1009 06 Patterson St						To: Dead End										
1010 06 Plant Dr	0.18	190	R			From: Dead End					NA			NA		07/02/2014
1010 06 Plant Dr						To: Dead End										
1011 06 Loop Rd	0.06	100	R			From: SR 131 Old Courthouse Rd					NA			NA		08/08/2017
1011 06 Loop Rd						To: Dead End										
1012 06 Jones St	0.14	370	R			From: Bus US 460; SR 131 Old Courthouse Rd					NA			NA		08/08/2017
1012 06 Jones St	0.25	280	R			To: 0.14 MN Bus US 460					NA			NA		08/08/2017
1012 06 Jones St	0.07	220	R			From: 06-1014 Jamerson Lane					NA			NA		06/30/2014
1012 06 Jones St						To: FR-1014 Jones St										
1013 06 Moses Ave	0.07	1600	R			From: SR 131 Old Courthouse Rd					NA			NA		06/30/2014
1013 06 Moses Ave	0.02	2300	R			To: 06-1019 High St					NA			NA		06/30/2014
1013 06 Moses Ave						To: Bus US 460										
1014 06 Jamerson Lane	0.10	310	R			From: SR 131 Old Courthouse Rd					NA			NA		08/08/2017
1014 06 Jamerson Lane						To: 06-1012 Jones St										

Virginia Department of Transportation
 Traffic Engineering Division
 2018
 Annual Average Daily Traffic Volume Estimates By Section of Route
 Town of Appomattox

Route	Length	AADT	QA	4Tire	Bus	-----Truck-----				QC	K Factor	QK	Dir Factor	AAWDT	QW	Year
						2Axle	3+Axle	1Trail	2Trail							
Town of Appomattox																
1014 06 Jamerson Lane	0.04	40	R			From 06-1012 Jones St					NA			NA		06/30/2014
						To Dead End										
1015 06 Sunnysdale Ave	0.36	200	R			From 06-641 Church St					NA			NA		07/27/2017
						To Dead End										
1016 06 Second St	0.13	110	R			From 06-1003 Virginia Ave					NA			NA		08/02/2017
						To 06-1008 Ferguson St										
1018 06 First St	0.18	80	R			From 06-1003 Virginia Ave					NA			NA		08/02/2017
						To 06-1008 Ferguson St										
1019 06 High St	0.10	130	R			From 06-1030 Isabelle St					NA			NA		06/30/2014
1019 06 High St	0.07	250	R			From 06-1005 Bandana St					NA			NA		06/30/2014
						To 06-1013 Moses Ave										
1020 06 Linden St	0.13	200	R			From 06-1037 Maple St					NA			NA		07/02/2014
1020 06 Linden St	0.07	160	R			From 06-691 Pumping Station Rd					NA			NA		07/02/2014
						To Dead End										
1021 06 North Ave	0.16	170	R			From 06-1004 Patricia Anne Lane					NA			NA		07/27/2017
						To Dead End										
1022 06 Park Lane	0.10	210	R			From Bus US 460					NA			NA		07/27/2017
						To Dead End										
1023 06 Morton Lane	0.07	380	R			From 06-1008 Ferguson St					NA			NA		06/24/2014
1023 06 Morton Lane	0.31	350	R			From 06-1038 Winston Place					NA			NA		06/24/2014
						To SR 131 Old Courthouse Rd										
1025 06 Annie St	0.06	210	R			From Bus US 460					NA			NA		06/26/2014
1025 06 Annie St	0.06	150	R			From 06-1026 Fleshman St					NA			NA		06/24/2014
1025 06 Annie St	0.07	130	R			From 06-1007 Martha St					NA			NA		06/26/2014
						To 06-1027 Ethel St										
1026 06 Fleshman St	0.12	30	R			From 06-1006 Lucy St					NA			NA		06/26/2014
						To 06-1025 Annie St										
1027 06 Ethel St	0.04	70	R			From 06-1031 Edgewood St					NA			NA		06/26/2014
1027 06 Ethel St	0.13	70	R			From 06-1042 Pine St					NA			NA		06/26/2014
1027 06 Ethel St	0.10	90	R			From 06-1025 Annie St					NA			NA		06/26/2014
						To Dead End										
1028 06 Crawley Lane	0.11	390	R			From SR 131 Old Courthouse Rd					NA			NA		08/08/2017
						To Dead End										

Virginia Department of Transportation
 Traffic Engineering Division
 2018
 Annual Average Daily Traffic Volume Estimates By Section of Route
 Town of Appomattox

Route	Length	AADT	QA	4Tire	Bus	-----Truck-----				QC	K Factor	QK	Dir Factor	AAWDT	QW	Year
						2Axle	3+Axle	1Trail	2Trail							
Town of Appomattox																
1030 06 Isabelle St	0.07	470	R			From SR 131 Old Courthouse Rd					NA			NA		06/30/2014
						To 06-1019 High St					NA			NA		06/30/2014
1030 06 Isabelle St	0.08	400	R			From 06-1019 High St					NA			NA		06/30/2014
						To Bus US 460					NA			NA		06/30/2014
1031 06 Edgewood St	0.19	110	R			From 06-1027 Ethel St; Countryside Dr					NA			NA		06/26/2014
						To Bus US 460					NA			NA		06/26/2014
1033 06 Lombardy St	0.20	170	R			From 06-1056 Morris Ave					NA			NA		06/26/2014
						To 06-1001 Lee Grant Ave					NA			NA		06/26/2014
1036 06 Hunter St	0.16	120	R			From 06-727 Red House Rd					NA			NA		06/26/2014
						To Dead End					NA			NA		06/26/2014
1037 06 Maple St	0.11	70	R			From Dead End					NA			NA		07/02/2014
						To 06-691 Pumping Station Rd					NA			NA		07/02/2014
1037 06 Maple St	0.06	40	R			From 06-691 Pumping Station Rd					NA			NA		07/02/2014
						To 06-1020 Linden St					NA			NA		07/02/2014
1038 06 Winston Place	0.06	70	R			From Dead End					NA			NA		06/24/2014
						To 06-1023 Morton Lane					NA			NA		06/24/2014
1039 06 Highland Ave	0.06	900	R			From SR 131 Old Courthouse Rd					NA			NA		06/30/2014
						To 06-1058 Atwood St					NA			NA		06/30/2014
1039 06 Highland Ave	0.11	650	R			From 06-1058 Atwood St					NA			NA		06/30/2014
						To 06-727 Church St					NA			NA		06/30/2014
1040 06 Stevens St	0.06	60	R			From Dead End					NA			NA		07/02/2014
						To 06-1009 Patterson St					NA			NA		07/02/2014
1040 06 Stevens St	0.15	240	R			From 06-1009 Patterson St					NA			NA		07/02/2014
						To Dead End					NA			NA		07/02/2014
1041 06 Brown St	0.06	80	R			From Dead End					NA			NA		07/02/2014
						To 06-1009 Patterson St					NA			NA		07/02/2014
1042 06 Pine St	0.19	70	R			From 06-1027 Ethel St					NA			NA		06/26/2014
						To Bus US 460					NA			NA		06/26/2014
1043 06 Dogwood St	0.11	360	R			From SCL Appomattox					NA			NA		06/26/2014
						To 06-1056 Morris Ave					NA			NA		06/26/2014
1043 06 Dogwood St	0.14	500	R			From 06-1056 Morris Ave					NA			NA		06/26/2014
						To 06-1044 Bradford Lane					NA			NA		06/26/2014
1043 06 Dogwood St	0.07	840	R			From 06-1044 Bradford Lane					NA			NA		06/26/2014
						To 06-1001 Lee Grant Ave					NA			NA		06/26/2014
1044 06 Bradford Lane	0.06	650	R			From 06-1001 Lee Grant Ave					NA			NA		06/26/2014
						To 06-1043 Dogwood St					NA			NA		06/26/2014
1056 06 Morris Ave	0.17	110	R			From 06-727 Red House Rd					NA			NA		06/26/2014
						To 06-1033 Lombardy St					NA			NA		06/26/2014
1056 06 Morris Ave	0.06	240	R			From 06-1033 Lombardy St					NA			NA		06/26/2014
						To 06-1043 Dogwood St					NA			NA		06/26/2014

Virginia Department of Transportation
Traffic Engineering Division
2018
Annual Average Daily Traffic Volume Estimates By Section of Route
Town of Appomattox

Route	Length	AADT	QA	4Tire	Bus	-----Truck-----				QC	K Factor	QK	Dir Factor	AAWDT	QW	Year
						2Axle	3+Axle	1Trail	2Trail							
Town of Appomattox																
(1058/06) Atwood St	0.09	330	R				06-727 Church St				NA			NA		06/30/2014
(1058/06) Atwood St	0.08	260	R				06-1059 Lee St				NA			NA		06/30/2014
							06-1039 Highland Ave									
(1059/06) Lee St	0.03	850	R				SR 131 Old Courthouse Rd				NA			NA		07/02/2014
(1059/06) Lee St	0.01	300	R				06-1060 Harrell St				NA			NA		07/02/2014
(1059/06) Lee St	0.07	280	R				0.01 MN 06-1060				NA			NA		07/02/2014
							06-1058 Atwood St									
(1060/06) Harrell St	0.08	540	R				06-1059 Lee St				NA			NA		07/02/2014
(1060/06) Harrell St	0.15	240	R				SR 131 Old Courthouse Rd				NA			NA		07/02/2014
							Dead End									
(1061/06) Ethel St	0.08	80	R				Dead End				NA			NA		06/26/2014
							06-631 Oakleigh Ave									
(1062/06) Price Lane	0.02	230	R				06-9021 Price Lane				NA			NA		07/02/2014
							Dead End									
(1063/06) Clover Lane	0.25	130	R				FR-1010 Clover Lane				NA			NA		08/08/2017
							Dead End									
(1070/06) Wembly Lane	0.06	20	R				Lee Grant Ave				NA			NA		07/02/2014
							Dead End									
(9020/06) Raider Circle	0.14	440	R				US 460				NA			NA		03/07/2017
							SR 131, E Harrell									
(9021/06) Price Lane	0.04	40	R				06-1004 Patricia Anne Lane				NA			NA		03/05/2014
(9021/06) Price Lane	0.07	250	R				06-1062 Price Lane				NA			NA		03/05/2014
(9021/06) Price Lane	0.06	250	R				US 460				NA			NA		03/05/2014
							Cul-de-Sac									
(9068/06) Kids Place Lane	0.04	1100	R				SCL Appomattox				NA			NA		03/05/2014
							06-691 Pumping Station Rd									
(9583/06) Learning Lane	0.23	600	R				06-1008 Ferguson St				NA			NA		03/07/2017
							06-1008 Ferguson St									