

**2014**  
**Virginia Department of Transportation**  
**Daily Traffic Volume Estimates**  
**Including Vehicle Classification Estimates**

where available

**Jurisdiction Report**

**06**

Appomattox County  
Town of Appomattox  
Town of Pamplin City

Prepared By  
**Virginia Department of Transportation**  
**Traffic Engineering Division**

In Cooperation With  
**U.S. Department of Transportation**  
**Federal Highway Administration**

Virginia Department of Transportation  
Traffic Engineering Division  
Traffic Monitoring Section

The Virginia Department of Transportation (VDOT) conducts a program where traffic count data are gathered from sensors in or along streets and highways and other sources. From these data, estimates of the average number of vehicles that traveled each segment of road are calculated. VDOT periodically publishes booklets listing these estimates.

One of these booklets, titled "Average Daily Traffic Volumes with Vehicle Classification Data, on Interstate, Arterial and Primary Routes" includes a list of each Interstate and Primary highway segment with the estimated Annual Average Daily Traffic (AADT) for that segment. AADT is the total annual traffic estimate divided by the number of days in the year. This booklet also includes information such as estimates of the percentage of the AADT made up by 6 different vehicle types, ranging from cars to double trailer trucks; estimated Annual Average Weekday Traffic (AAWDT), which is the number of vehicles estimated to have traveled the segment of highway during a 24 hour weekday averaged over the year; as well as Peak Hour and Peak Direction factors used by planners to formulate design criteria.

In addition to the Primary and Interstate publication, one hundred books are published periodically, one for each of 100 areas across the state defined by VDOT for record-keeping purposes. These books include traffic volume estimates for roads within the county, cities, and towns within the area. These books are titled "Daily Traffic Volumes Including Vehicle Classification Estimates, where available; Jurisdiction Report numbers 00 through 99".

Also available are a number of reports summarizing the average Vehicle Miles Traveled (VMT) in selected jurisdictions and other categories of highways. There are many different ways to present traffic volume summary information. Because the user determines the value of each presentation, the reports have been redesigned based on user requests and feedback. The people of the VDOT Traffic Engineering Division Traffic Monitoring Section who produce these books welcome requests for other helpful ways of presenting the summary information.

A compact disc (CD) is available that includes files in the Adobe® Portable Document Format (PDF) that can be displayed, searched, and printed using common desktop computer equipment. The CD includes the publications described above as well as a number of other reports, including specialized VMT summaries and smaller AADT reports for each city and town separately.

## Publication Notes

### Parallel Roads

For road inventory and management purposes, some roadways are counted separately by direction and have separately published traffic estimates for each direction of travel. Examples of such roadways are the interstate system and routes with separated facilities and (usually) one-way traffic facilities in urban areas. In these publications, they are referred to as parallel roads. As a convenience for the users of the publication, the listing for segments of roads with parallel segments are published with both the traffic estimates for their own direction of travel (e.g. I-95 Northbound) as well as the estimate of the total of all traffic on the same route including parallel roadways (all directions of I-95). The publication will have a "Combined Traffic Estimates for Parallel Roadways on this Route" or "Combined Traffic" identifiers for the combined direction of travel estimates.

Roadways such as I-395 with a North segment, a South segment and a separate Reversible lane segment will have the estimate for more than two parallel roadways included in the entire combined traffic estimate.

Some routes have very complicated paths through cities and towns. These parallel paths may be too complex to allow a relationship between nearby sections of the opposite direction on the same route. In this case, to indicate that the traffic estimates for such a road segment may not include all directions of traffic on that route, the line that would list the combined values will indicate "NA" for not available.

---

VDOT's traffic monitoring program includes more than 100,000 segments of roads and highways ranging from several mile sections of Interstate highways to very short sections of city streets. Due to problems experienced obtaining some traffic count data, and the level of quality necessary to maintain confidence in the data, no estimate is currently available for some segments of roadway. These segments are included in the publications indicating "NA" for not available. It is the intention of the VDOT Traffic Engineering Division Traffic Monitoring group to obtain the data necessary and to report traffic volume estimates on all road segments included in these publications.

Many of the road segments in this program are local secondary roads. The amount and detail of data collected on these roads are not as great as the data collected on higher volume roads. The vehicle classification, average weekday traffic volumes, and the theoretical design hour traffic volumes are not calculated for these roads. The publications indicate "NA" for the information that is not available.

This publication is based on a traffic monitoring program initiated in 1997. Because the data collection techniques and statistical evaluation processes are different than those used in previous years, comparison with previous publications may be misleading.

Glossary of Terms:

**Route:** The Route Number assigned to this segment of roadway with the master inventory route number if this is an overlapping route, with official street or highway name if available.

**Length:** Length of the traffic segment in miles.

**AADT:** Annual Average Daily Traffic. The estimate of typical daily traffic on a road segment for all days of the week, Sunday through Saturday, over the period of one year.

**QA:** Quality of AADT:

- A Average of Complete Continuous Count Data
- B Average of Selected Continuous Count Data
- F Factored Short Term Traffic Count Data
- G Factored Short Term Traffic Count Data with Growth Element
- H Historical Estimate
- M Manual Uncounted Estimate
- N AADT of Similar Neighboring Traffic Link
- O Provided By External Source
- R Raw Traffic Count, Unfactored

**4Tire:** Percentage of the traffic volume made up of motorcycles, passenger cars, vans and pickup trucks.

**Bus:** Percentage of the traffic volume made up of busses.

**2Axle Truck:** Percentage of the traffic volume made up of 2 axle single unit trucks (not including pickups and vans).

**3+Axle Truck:** Percentage of the traffic volume made up of single unit trucks with three or more axles.

**1Trail Truck:** Percentage of the traffic volume made up of units with a single trailer.

**2Trail Truck:** Percentage of the traffic volume made up of units with more than one trailer.

**QC:** Quality of Classification Data:

- A Average of Complete Continuous Count Data
- B Average of Selected Continuous Count Data
- C Short Term Classified Traffic Count Data
- F Factored Short Term Traffic Count Data
- H Historical Estimate
- M Mass Collective Average
- N Classification Estimates of Similar Neighboring Traffic Link

**K Factor:** The estimate of the portion of the traffic volume traveling during the peak hour or design hour.

**QK:** Quality of the K Factor estimate:

- A Factor based on 30th Highest Hour Observed During at least 250 days of Continuous Traffic Data
- B Factor based on other Hour Observed During Less than 250 days of Continuous Traffic Data
- F Factor based on Highest Hour Collected at in a 48 Hour Weekday Period
- M Factor based on Manual Estimate of design hour
- N Design Hour Factor (K Factor) of Similar Neighboring Traffic Link
- O Provided by External Source

**Dir Factor:** The estimate of the portion of the traffic volume traveling in the peak direction during the peak hour..

**AAWDT:** Average Annual Weekday Traffic. The estimate of typical traffic over the period of one year for the days between Monday through Thursday inclusive.






**QW:** Quality of AAWDT:

- A Average of Complete Continuous Count Data
- B Average of Selected Continuous Count Data
- F Factored Short Term Traffic Count Data
- G Factored Short Term Traffic Count Data with Growth Element
- M Manual Uncounted Estimate
- N AAWDT of Similar Neighboring Traffic Link
- O Provided by External Source








**Year:** Year for which the published values are appropriate. If the Quality of AADT (QA) is "R", the year is the year that the raw traffic count was collected, and if available,

# Route Shield Legend

## Route Systems

-  Interstate Route      Traffic volume data for Interstate Routes and some other routes are reported separately by direction, as well as combined.
-  US Route
-  Virginia State Route
-  Frontage Road (F precedes frontage route number)
-  Secondary Route

## Special Routes

-  Bus - Business Route
-  Bypass - Bypass Route
-  Truck - Truck Route
-  ALT - Alternate Route
-  Wve - Wve Route connector
-  P - Parallel Route; Southbound or Westbound direction lanes of a numbered route where they are on a different road facility than the other direction.
-  The VDOT Maintenance Jurisdiction number is displayed below the Secondary Route Number if the Maintenance Jurisdiction is different than the jurisdiction in the title of the report.

Virginia Department of Transportation  
Traffic Engineering Division  
2014  
Annual Average Daily Traffic Volume Estimates By Section of Route  
Appomattox Maintenance Area

Route	Jurisdiction	Length	AADT	QA	4Tire	Bus	-----Truck-----				QC	K Factor	QK	Dir Factor	AAWDT	QW
							2Axle	3+Axle	1Trail	2Trail						
	From: Campbell County Line															
24 460 Richmond Hwy	Appomattox County	3.28	17000	F	93%	0%	1%	1%	4%	0%	F	0.085	F	0.612	18000	F
	To: 06-689															
24 460 Richmond Hwy	Appomattox County	4.09	17000	F	93%	0%	1%	1%	4%	0%	F	0.083	F	0.583	17000	F
	From: CL Appomattox															
24 460 Richmond Hwy	Town of Appomattox (Maint: 06)	0.42	17000	N	93%	0%	1%	1%	4%	0%	N	0.083	N	0.583	17000	N
	To: BUS US 460															
24 460 Richmond Hwy	Town of Appomattox (Maint: 06)	0.72	9600	F	93%	0%	1%	1%	4%	0%	F	0.085	F	0.581	10000	F
	To: E RT 460															
	From: US 460 Richmond Hwy															
24 Old Courthouse Rd	Appomattox County	5.23	3400	F	91%	1%	2%	1%	5%	0%	F	0.096	F	0.605	3500	F
	To: 06-616 Wildway Rd; Old Grist Mill Rd															
24 Old Courthouse Rd	Appomattox County	4.92	1900	F	91%	1%	2%	1%	5%	0%	C	0.097	F	0.507	2000	F
	To: Buckingham County Line															
	From: US 460 Richmond Hwy															
26 Oakville Rd	Appomattox County	5.03	2500	F	91%	0%	1%	2%	6%	0%	C	0.083	F	0.768	2600	F
	To: 06-608 Piney Mountain Rd; Stonewall Rd															
26 Oakville Rd	Appomattox County	7.80	1500	F	91%	0%	1%	2%	6%	0%	F	0.089	F	0.594	1500	F
	To: US 60 Bent Creek															
	From: Prince Edward County Line															
47 Thomas Jefferson Hwy	Appomattox County	0.57	2100	F	85%	1%	1%	2%	10%	0%	F	0.089	F	0.645	2200	F
	To: SCL Pamplin City															
47 Thomas Jefferson Hwy	Town of Pamplin City (Maint: 06)	0.50	2100	N	85%	1%	1%	2%	10%	0%	N	0.089	N	0.645	2200	N
	To: Bus US 460															
	From: Nelson County Line															
60 Anderson Hwy	Appomattox County	4.14	750	F	76%	0%	1%	1%	21%	0%	F	0.091	F	0.527	780	F
	To: Buckingham County Line															
	From: Bus US 460 Confederate Blvd															
131 Oakleigh Ave	Town of Appomattox (Maint: 06)	0.22	570	F	99%	0%	0%	0%	0%	0%	F	0.104	F	0.688	580	F
	To: Church St															
	From: Oakleigh Ave															
131 Church Street	Town of Appomattox (Maint: 06)	0.09	4900	F	99%	0%	0%	0%	0%	0%	F	0.077	F	0.508	5100	F
	To: Main St															
	From: Church St															
131 Main St	Town of Appomattox (Maint: 06)	0.14	1200	F	99%	0%	0%	0%	0%	0%	F	0.120	F	0.672	1300	F
	To: Court St															
	From: Main St															
131 Court Street	Town of Appomattox (Maint: 06)	0.61	6600	F	99%	0%	0%	0%	0%	0%	C	0.092	F	0.531	6800	F
	To: Bus US 460 Confederate Blvd															
	From: BUS US 460															
131 Bus 460 Pamplin Rd	Town of Appomattox (Maint: 06)	0.07	12000	N	98%	0%	1%	1%	1%	0%	N	0.089	N	0.53	13000	N
	To: CFUS 460/JB-165/STREET/NCL APPOMATTOX															

Virginia Department of Transportation  
Traffic Engineering Division  
2014  
Annual Average Daily Traffic Volume Estimates By Section of Route  
Appomattox Maintenance Area

Route	Jurisdiction	Length	AADT	QA	4Tire	Bus	-----Truck-----				QC	K Factor	QK	Dir Factor	AAWDT	QW
							2Axle	3+Axle	1Trail	2Trail						
131 Old Courthouse Rd	Appomattox County	0.52	3500	F	99%	0%	0%	0%	0%	F	0.089	F	0.527	3600	F	
	From: Bus US 460, NCL Appomattox															
	To: SR 24 Northeast of Appomattox															
460 24 Richmond Hwy	Appomattox County	3.28	17000	F	93%	0%	1%	1%	4%	F	0.085	F	0.612	18000	F	
	From: Campbell County Line															
	To: 06-689 Spout Spring Rd															
460 24 Richmond Hwy	Appomattox County	4.09	17000	F	93%	0%	1%	1%	4%	F	0.083	F	0.583	17000	F	
	From: 06-689 Spout Spring Rd															
	To: WCL Appomattox															
460 24 Richmond Hwy	Town of Appomattox (Maint: 06)	0.42	17000	N	93%	0%	1%	1%	4%	N	0.083	N	0.583	17000	N	
	From: WCL Appomattox															
	To: Bus US 460															
460 24 Richmond Hwy	Town of Appomattox (Maint: 06)	0.72	9600	F	93%	0%	1%	1%	4%	F	0.085	F	0.581	10000	F	
	From: Bus US 460															
	To: SR 24, SR 131 Old Courthouse Rd															
460 Richmond Hwy	Town of Appomattox (Maint: 06)	1.87	9400	F	93%	0%	1%	1%	4%	F	0.082	F	0.555	9800	F	
	From: SR 24, SR 131															
	To: Bus US 460															
460 Richmond Hwy	Town of Appomattox (Maint: 06)	0.26	13000	G	93%	0%	1%	1%	4%	F	0.082	N	0.555	13000	G	
	From: Bus US 460															
	To: ECL Appomattox															
460 Richmond Hwy	Appomattox County	0.27	9400	N	93%	0%	1%	1%	4%	N	0.082	N	0.555	9800	N	
	From: ECL Appomattox															
	To: 06-707 Peach St															
460 Richmond Hwy	Appomattox County	2.88	10000	F	87%	1%	1%	1%	10%	F	0.079	F	0.545	10000	F	
	From: 06-707 Peach St															
	To: 06-630 Old Evergreen Rd															
460 Richmond Hwy	Appomattox County	5.28	8500	A	87%	1%	1%	1%	9%	C	0.111	A	0.504	8300	A	
	From: 06-630 Old Evergreen Rd															
	To: Bus US 460 Pamplin Rd															
460 Richmond Hwy	Appomattox County	0.99	6600	F	87%	1%	1%	1%	10%	F	0.077	F	0.543	6600	F	
	From: Bus US 460 Pamplin Rd															
	To: Prince Edward County Line															
Bus 460 Pamplin Rd	Appomattox County	0.42	2100	F	91%	0%	1%	1%	6%	C	0.096	F	0.596	2200	F	
	From: US 460 West of Pamplin															
	To: WCL Pamplin City															
Bus 460 Pamplin Rd	Town of Pamplin City (Maint: 06)	0.46	2100	N	91%	0%	1%	1%	6%	N	0.096	N	0.596	2200	N	
	From: WCL Pamplin City															
	To: SR 47 Thomas Jefferson Hwy															
Bus 460 Pamplin Rd	Town of Pamplin City (Maint: 06)	0.25	1600	F	91%	0%	1%	1%	6%	F	0.102	F	0.508	1600	F	
	From: SR 47 Thomas Jefferson Hwy															
	To: Prince Edward County Line															
Bus 460 Pamplin Rd	Town of Pamplin City (Maint: 73)	0.21	1400	F	93%	0%	1%	1%	4%	C	0.089	F	0.504	1400	F	
	From: Prince Edward County Line															
	To: Appomattox County Line															
Bus 460 Confederate Blvd	Appomattox County	0.25	12000	F	98%	0%	1%	1%	1%	C	0.089	F	0.53	13000	F	
	From: SR 26, US 460 Richmond Hwy															
	To: WCL Appomattox															



Virginia Department of Transportation  
 Traffic Engineering Division  
 2014  
 Annual Average Daily Traffic Volume Estimates By Section of Route  
 Appomattox Maintenance Area

Route	Jurisdiction	Length	AADT	QA	4Tire	Bus	-----Truck-----				QC	K Factor	QK	Dir Factor	AAWDT	QW
							2Axle	3+Axle	1Trail	2Trail						
From: <span style="border: 1px solid black; padding: 2px;">WCL Appomattox</span>																
Bus 460 Pamplin Rd	Town of Appomattox (Maint: 06)	0.03	12000	N	98%	0%	1%	1%	1%	0%	N	0.089	N	0.53	13000	N
To: <span style="border: 1px solid black; padding: 2px;">NCL Appomattox, SR 131</span>																
From: <span style="border: 1px solid black; padding: 2px;">SR 131; 06-1012,</span>																
Bus 460 Pamplin Rd	Town of Appomattox (Maint: 06)	0.07	12000	N	98%	0%	1%	1%	1%	0%	N	0.089	N	0.53	13000	N
To: <span style="border: 1px solid black; padding: 2px;">SR 131 Old Courthouse Rd</span>																
From: <span style="border: 1px solid black; padding: 2px;">ECL Appomattox</span>																
Bus 460 Confederate Blvd	Town of Appomattox (Maint: 06)	0.71	7900	F	99%	0%	1%	0%	1%	0%	F	0.091	F	0.502	8100	F
To: <span style="border: 1px solid black; padding: 2px;">US 460 Richmond Hwy</span>																
From: <span style="border: 1px solid black; padding: 2px;">ECL Appomattox</span>																
Bus 460 Confederate Blvd	Town of Appomattox (Maint: 06)	0.47	3700	F	99%	0%	1%	0%	1%	0%	C	0.089	F	0.565	3800	F
To: <span style="border: 1px solid black; padding: 2px;">ECL Appomattox</span>																
From: <span style="border: 1px solid black; padding: 2px;">ECL Appomattox</span>																
Bus 460 Pamplin Rd	Appomattox County	0.58	3700	N	99%	0%	1%	0%	1%	0%	N	0.089	N	0.565	3800	N
To: <span style="border: 1px solid black; padding: 2px;">US 460 Richmond Hwy</span>																

Virginia Department of Transportation  
 Traffic Engineering Division  
 2014  
 Annual Average Daily Traffic Volume Estimates By Section of Route  
 Appomattox Maintenance Area

Route	Length	AADT	QA	4Tire	Bus	-----Truck-----				QC	K Factor	QK	Dir Factor	AAWDT	QW	Year
						2Axle	3+Axle	1Trail	2Trail							
<b>Appomattox County</b>																
(F1009) Mule Lane	0.12	30	R									NA		NA		04/16/2008
(F1010) Clover Lane	0.03	700	R									NA		NA		04/16/2008
(F1011) Cedar Lane	0.12	310	R									NA		NA		04/16/2008
(F1012) Jones Rd	0.09	170	R									NA		NA		04/16/2008
(F1013)	0.02	2	R									NA		NA		04/16/2008
(F1014) Jones St	0.11	70	R									NA		NA		04/16/2008
(F1015) Well Rd	0.07	49	R									NA		NA		04/16/2008
(F1016) Founders Lane	0.04	3200	R									NA		NA		04/16/2008
(F1017) DQ Lane	0.01	550	R									NA		NA		04/16/2008
(F1018)	0.04	4	R									NA		NA		04/21/2008
(F1019) Community Lane	0.08	110	R									NA		NA		04/16/2008
(F1020) Kristie Lane	0.26	80	R									NA		NA		04/16/2008
(F1021) Cherry St	0.22	30	R									NA		NA		04/16/2008
<b>Town of Pamplin City</b>																
(600) Swan Rd	0.17	90	R									NA		NA		06/03/2014
<b>Appomattox County</b>																
(600) Swan Rd	0.23	100	R									NA		NA		06/03/2014
(600) Swan Rd	4.68	80	R									NA		NA		06/03/2014
(601) Forest Chapel Rd	5.40	200	R									NA		NA		06/05/2014
(601) Cutbanks Rd	3.50	160	R									NA		NA		06/05/2014
(601) Cutbanks Rd	0.60	90	R									NA		NA		05/31/2011

Virginia Department of Transportation  
Traffic Engineering Division  
2014  
Annual Average Daily Traffic Volume Estimates By Section of Route  
Appomattox Maintenance Area

Route	Length	AADT	QA	4Tire	Bus	-----Truck-----				QC	K Factor	QK	Dir Factor	AAWDT	QW	Year
						2Axle	3+Axle	1Trail	2Trail							
<b>Appomattox County</b>																
(601) Planters Town Rd	0.60	30	R								NA			NA		06/05/2014
(602) Mt Pleasant Rd	2.90	70	R								NA			NA		06/05/2014
(603) Dark Leaf Rd	0.90	300	R								NA			NA		06/10/2014
(604) Bent Creek Rd	3.71	160	F	97%	0%	1%	1%	1%	0%	F	0.127	F	0.622	160	F	2014
(604) Promise Land Rd	4.05	780	F	97%	0%	1%	1%	1%	0%	F	0.088	F	0.678	800	F	2014
(604) Promise Land Rd	1.36	970	F	97%	0%	1%	1%	1%	0%	C	0.118	F	0.544	990	F	2014
(605) Dreaming Creek Rd	2.20	60	R								NA			NA		05/22/2014
(605) Dreaming Creek Rd	1.40	50	R								NA			NA		05/22/2014
(605) Beckham Rd	2.90	190	F	95%	0%	1%	1%	2%	0%	C	0.119	F	0.583	190	F	2014
(605) James River Rd	2.31	70	R								NA			NA		05/22/2014
(605) James River Rd	4.00	70	R								NA			NA		05/22/2014
(605) Riverside Dr	1.08	180	R								NA			NA		05/28/2014
(606) New Chapel Rd	3.50	80	R								NA			NA		06/18/2014
(607) Columbus Rd	0.45	60	R								NA			NA		05/20/2014
(607) Columbus Rd	1.65	30	F	100%	0%	0%	0%	0%	0%	C	0.147	F	0.6	30	F	2014
<b>Campbell County</b>																
(608) Stonewall Rd	0.19	2300	F	96%	0%	1%	2%	1%	0%	C	0.095	F	0.581	2300	F	2014
<b>Appomattox County</b>																
(608) Stonewall Rd	0.65	2300	N	96%	0%	1%	2%	1%	0%	N	0.095	N	0.581	2300	N	2014
(608) Stonewall Rd	1.83	1500	F	96%	0%	1%	2%	1%	0%	F	0.109	F	0.592	1600	F	2014
(608) Stonewall Rd	2.34	420	F	96%	0%	1%	2%	1%	0%	F	0.107	F	0.529	430	F	2014
(608) Stonewall Rd	3.18	470	F	96%	0%	1%	2%	1%	0%	F	0.105	F	0.765	480	F	2014
(608) Stonewall Rd	4.60	370	F	97%	0%	2%	1%	1%	0%	C	0.100	F	0.619	380	F	2014

Virginia Department of Transportation  
Traffic Engineering Division  
2014  
Annual Average Daily Traffic Volume Estimates By Section of Route  
Appomattox Maintenance Area

Route	Length	AADT	QA	4Tire	Bus	-----Truck-----				QC	K Factor	QK	Dir Factor	AAWDT	QW	Year	
						2Axle	3+Axle	1Trail	2Trail								
<b>Appomattox County</b>																	
(608) Piney Mountain Rd	5.12	280	F	91%	0%	1%	2%	6%	0%	C	0.132	F	0.514	290	F	2014	
						From: SR 26 Oakville Rd											
						To: 06-616 Wildway Rd											
<b>Cambell County</b>																	
(609) Phoebe Pond Rd	0.11	430	R								NA			NA		05/24/2011	
						From: SR 24 Village Hwy											
						To: 06-718 Birch Tree Lane											
(609) Phoebe Pond Rd	0.05	390	R								NA			NA		05/24/2011	
						From: Campbell County Line											
						To: Campbell County Line											
<b>Appomattox County</b>																	
(609) Phoebe Pond Rd	0.50	370	R								NA			NA		05/24/2011	
						From: Campbell County Line											
						To: 0.50 ME of CL											
(609) Phoebe Pond Rd	0.37	320	R								NA			NA		05/24/2011	
						From: 0.87 ME of CL											
						To: US 460 Richmond Hwy											
<b>Cambell County</b>																	
(609) Stage Rd	1.70	670	R								NA			NA		05/24/2011	
						From: US 460 Richmond Hwy											
						To: 06-608 Stonewall Rd											
<b>Appomattox County</b>																	
(609) Stage Rd	1.30	610	F	98%	1%	1%	0%	0%	0%	C	0.103	F	0.549	620	F	2014	
						From: 06-608 Stonewall Rd											
						To: Campbell County Line											
<b>Cambell County</b>																	
(609) Stage Rd	1.10	610	N	98%	1%	1%	0%	0%	0%	N	0.103	N	0.549	620	N	2014	
						From: Appomattox County Line											
						To: Campbell County Line; 06-607											
<b>Appomattox County</b>																	
(610) Spencer Rd	1.80	140	R								NA			NA		05/20/2014	
						From: Campbell County Line											
						To: 06-670 Arrowhead Rd											
(611) Paradise Rd	4.00	410	R								NA			NA		05/20/2014	
						From: Campbell County Line											
						To: 06-721 Stone Ridge Rd; Vineyard Rd											
(611) Trinity Rd	2.20	300	F	93%	0%	1%	4%	2%	0%	C	0.110	F	0.743	310	F	2014	
						From: 06-667 NORTHEAST											
						To: 06-666 Mill Pond Rd											
(611) Bellview Rd	1.50	100	R								NA			NA		05/22/2014	
						From: 06-666 Mill Pond Rd											
						To: 06-665 Meadow Dr											
(611) Bellview Rd	1.90	60	R								NA			NA		05/22/2014	
						From: 06-665 Meadow Dr											
						To: 06-683 Lime Plant Rd											
(611) Lime Plant Rd	1.00	360	F	76%	0%	2%	14%	7%	0%	C	0.099	F	0.556	370	F	2014	
						From: 06-683 Lime Plant Rd											
						To: SR 26 Oakville Rd											
(611) Colemans Mill Rd	1.60	50	F	96%	0%	4%	0%	0%	0%	C	0.15	F	0.556	50	F	2014	
						From: SR 26 Oakville Rd											
						To: 06-663 Colemans Mill Rd; Oak Ridge Rd											
<b>Appomattox County</b>																	
(612) Cutbanks Rd	0.95	60	R								NA			NA		06/05/2014	
						From: 06-601 Planters Town Rd; Cutbanks Rd											
						To: Buckingham County Line											
<b>Cambell County</b>																	
(613) Spring Grove Rd- Buck Co Rd	0.25	210	R								NA			NA		05/22/2014	
						From: 06-608 Stonewall Rd											
						To: 06-660 North Creek Rd											
(613) Police Tower Rd	3.10	520	F	97%	0%	0%	1%	2%	0%	C	0.125	F	0.507	530	F	2014	
						From: 06-660 North Creek Rd											
						To: US 460 Richmond Hwy											

Virginia Department of Transportation  
Traffic Engineering Division  
2014  
Annual Average Daily Traffic Volume Estimates By Section of Route  
Appomattox Maintenance Area

Route	Length	AADT	QA	4Tire	Bus	-----Truck-----				QC	K Factor	QK	Dir Factor	AAWDT	QW	Year
						2Axle	3+Axle	1Trail	2Trail							
<b>Appomattox County</b>																
(614) Looner Den Rd	2.00	100	R								NA			NA		06/05/2014
(614) Forbes Rd	1.42	110	R								NA			NA		06/05/2014
(614) Forbes Rd	1.60	20	R								NA			NA		05/28/2014
(614) Forbes Rd	1.30	20	R								NA			NA		05/28/2014
(614) Forbes Rd	1.00	50	R								NA			NA		05/28/2014
(615) Liberty Chapel Rd	4.68	470	R								NA			NA		06/02/2011
(615) Walnut Hill Rd	2.10	120	F	94%	1%	2%	1%	2%	0%	C	0.149	F	0.571	120	F	2014
(615) Rock Fence Rd	1.02	110	R								NA			NA		06/02/2011
(616) Old Grist Mill Rd	4.20	130	R								NA			NA		06/05/2014
(616) Wildway Rd	0.76	560	F	97%	1%	1%	1%	1%	0%	C	0.087	F	0.558	580	F	2014
(616) Wildway Rd	5.40	260	F	97%	1%	1%	1%	1%	0%	F	0.106	F	0.586	260	F	2014
(616) Wildway Rd	1.10	130	F	97%	1%	1%	1%	1%	0%	F	0.102	F	0.655	140	F	2014
(616) Wildway Rd	1.90	120	R								NA			NA		05/28/2014
(617) Coleman Mountain Rd	1.45	90	R								NA			NA		05/31/2011
(617) Coleman Mountain Rd	1.10	80	R								NA			NA		05/31/2011
(618) Hollywood Rd	2.10	110	R								NA			NA		06/05/2014
(618) Hollywood Rd	7.05	180	R								NA			NA		06/05/2014
(619) Rocks Church Rd	1.20	50	R								NA			NA		05/31/2011
(620) Old Bethany Rd	7.00	170	R								NA			NA		06/18/2014
(621) Suanee Creek Rd	1.09	120	R								NA			NA		06/18/2014
(622) Railroad Lane	0.83	20	R								NA			NA		06/18/2014

Virginia Department of Transportation  
Traffic Engineering Division  
2014  
Annual Average Daily Traffic Volume Estimates By Section of Route  
Appomattox Maintenance Area

Route	Length	AADT	QA	4Tire	Bus	-----Truck-----				QC	K Factor	QK	Dir Factor	AAWDT	QW	Year	
						2Axle	3+Axle	1Trail	2Trail								
<b>Appomattox County</b>																	
622	Railroad Lane	1.35	320	R		06-620 N. Old Bethany Rd					NA			NA		06/18/2014	
622	Railroad Lane	0.22	400	R		1.35 MN 06-620					NA			NA		06/18/2014	
623	Walkers Ford Rd	2.03	120	R		06-633 Spruce Dr					NA			NA		05/26/2011	
624	River Bottom Lane	0.50	9	R		Dead End					NA			NA		07/02/2014	
625	Vaughns Creek Rd	0.20	70	R		06-605 Beckham Rd					NA			NA		06/05/2014	
626	Holiday Lake Rd	3.35	230	F	98%	0%	1%	0%	1%	0%	C	0.123	F	0.519	230	F	2014
626	Holiday Lake Rd	2.49	110	R		06-640 Woolridge Rd					NA			NA		05/28/2014	
626	Holiday Lake Rd	1.12	110	R		06-651 Webb Mill Rd					NA			NA		06/05/2014	
626	Holiday Lake Rd	0.06	120	R		1.12 MS 06-651					NA			NA		06/05/2014	
626	Holiday Lake Rd	2.82	140	R		06-617 Coleman Mountain Rd					NA			NA		06/05/2014	
627	River Ridge Rd	0.63	410	F	97%	0%	0%	0%	3%	0%	C	0.109	F	0.674	420	F	2014
627	River Ridge Rd	6.88	260	R		06-631 Oakleigh Ave; Trents Mill Rd					NA			NA		06/05/2014	
627	Hixburg Rd	2.83	300	F	97%	0%	0%	0%	3%	0%	F	0.091	F	0.547	310	F	2014
627	Hixburg Rd	1.30	150	R		06-601 E. Cutbanks Rd					NA			NA		06/05/2014	
628	Piney Ridge Rd	2.10	50	R		Prince Edward County Line					NA			NA		06/18/2014	
628	Piney Ridge Rd	1.80	280	F	96%	0%	2%	1%	1%	0%	C	0.118	F	0.714	290	F	2014
628	Wood Row Rd	0.52	320	R		US 460 Richmond Hwy					NA			NA		06/18/2014	
629	Lukin Rd	2.20	90	R		06-601 Forest Chapel Rd					NA			NA		06/18/2014	
629	Little Cub Rd	2.60	80	F	100%	0%	0%	0%	0%	0%	C	0.198	F	0.563	90	F	2014
630	Old Evergreen Rd	1.90	120	R		WCL Pamplin City					NA			NA		06/10/2014	
630	Old Evergreen Rd	3.10	320	F	99%	0%	1%	0%	0%	0%	F	0.115	F	0.703	330	F	2014
630	Old Evergreen Rd	2.29	550	F	99%	0%	1%	0%	0%	0%	F	0.096	F	0.746	570	F	2014
						06-629 N. Little Cub Rd											
						06-636 Rock Spring Rd											
						06-681 Cedar Tree Rd											

Virginia Department of Transportation  
Traffic Engineering Division  
2014  
Annual Average Daily Traffic Volume Estimates By Section of Route  
Appomattox Maintenance Area

Route	Length	AADT	QA	4Tire	Bus	-----Truck-----				QC	K Factor	QK	Dir Factor	AAWDT	QW	Year	
						2Axle	3+Axle	1Trail	2Trail								
<b>Appomattox County</b>																	
(630) Old Evergreen Rd	0.56	800	F	99%	0%	1%	0%	0%	0%	C	0.094	F	0.725	820	F	2014	
						From: 06-681 Cedar Tree Rd											
						To: US 460 Richmond Hwy											
(631) Trents Mill Rd	2.32	60	R								NA			NA		06/05/2014	
						From: 06-616 Old Grist Mill Rd											
						To: 2.32 MS 06-616											
(631) Trents Mill Rd	0.38	130	R								NA			NA		06/05/2014	
						From: 06-627 River Ridge Rd											
						To: NCL Appomattox											
(631) Oakleigh Ave	2.35	450	F	98%	0%	1%	0%	0%	0%	F	0.115	F	0.591	460	F	2014	
<b>Town of Appomattox</b>																	
(631) Oakleigh Ave	0.47	1100	F	98%	0%	1%	0%	0%	0%	C	0.098	F	0.547	1100	F	2014	
						From: NCL Appomattox											
						To: Bus US 460; SR 131											
<b>Appomattox County</b>																	
(632) Morning Star Rd	3.17	360	R								NA			NA		06/05/2014	
						From: 06-634 South Fork Rd											
						To: 06-627 River Ridge Rd											
(633) Spruce Dr	1.20	270	R								NA			NA		06/18/2014	
						From: 06-630 Old Evergreen Rd											
						To: US 460 Richmond Hwy											
(633) Hixburg Rd	4.22	450	F	94%	0%	1%	0%	4%	0%	C	0.085	F	0.659	460	F	2014	
						From: 06-627 Hixburg Rd; River Ridge Rd											
(634) South Fork Rd	2.81	190	R								NA			NA		06/05/2014	
						From: 06-631 Oakleigh Ave											
						To: US 460 Richmond Hwy											
(635) Redfields Rd	0.83	120	R								NA			NA		06/10/2014	
						From: 06-700 Cardinal Lane; Trent Hatchery Rd											
(635) Trent Hatchery Rd	1.76	250	F	98%	0%	1%	0%	0%	0%	F	0.133	F	0.616	260	F	2014	
						From: 06-681 Cedar Tree Rd											
						To: 06-695 Mountain Cut Rd											
(635) Redfields Rd	1.18	580	F	98%	0%	1%	0%	0%	0%	C	0.113	F	0.743	590	F	2014	
						From: 06-1057 Galveston Rd											
(635) Redfields Rd	0.20	950	F	98%	0%	1%	0%	0%	0%	F	0.092	F	0.604	970	F	2014	
						From: 06-1002 Evergreen Ave											
(635) Redfields Rd	0.34	1300	F	98%	0%	1%	0%	0%	0%	F	0.098	F	0.643	1400	F	2014	
						From: 06-1001 Lee Grant Ave											
(635) Redfields Rd	0.20	1800	F	98%	0%	1%	0%	0%	0%	F	0.101	F	0.539	1800	F	2014	
						From: SCL Appomattox											
<b>Town of Appomattox</b>																	
(635) Redfields Rd	0.07	2200	G	98%	0%	1%	0%	0%	0%	F	0.101	N	0.539	2200	G	2014	
						From: SCL Appomattox											
						To: Bus US 460											
<b>Appomattox County</b>																	
(636) Rock Spring Rd	1.00	180	R								NA			NA		06/10/2014	
						From: 06-630 Old Evergreen Rd											
						To: 1.00 MS 06-630											
(636) Rock Spring Rd	2.00	60	R								NA			NA		06/10/2014	
						From: 06-637 Chestnut Grove Rd											
(636) Chestnut Grove Rd	2.00	150	R								NA			NA		06/10/2014	
						From: 06-644 Cub Creek Ln; Fox Ridge Rd											
(637) Chestnut Grove Rd	0.82	60	R								NA			NA		06/10/2014	
						From: Dead End											
						To: 06-636 Chestnut Grove Rd; Rock Spring Rd											

Virginia Department of Transportation  
Traffic Engineering Division  
2014  
Annual Average Daily Traffic Volume Estimates By Section of Route  
Appomattox Maintenance Area

Route	Length	AADT	QA	4Tire	Bus	-----Truck-----				QC	K Factor	QK	Dir Factor	AAWDT	QW	Year
						2Axle	3+Axle	1Trail	2Trail							
<b>Appomattox County</b>																
(638) Wheelers Spring Rd	5.20	120	R								NA			NA		06/10/2014
(639) Poorhouse Creek Rd	2.90	70	R								NA			NA		06/05/2014
(640) Woolridge Rd	0.30	120	F	97%	0%	1%	1%	1%	0%	C	0.152	F	0.667	130	F	2014
(640) Woolridge Rd	1.05	20	R								NA			NA		05/28/2014
(641) Dunn Roamin Rd	0.50	110	R								NA			NA		06/26/2014
(641) Church St	1.20	290	R								NA			NA		06/26/2014
<b>Town of Appomattox</b>																
(641) Church St	0.29	620	R								NA			NA		06/26/2014
<b>Appomattox County</b>																
(642) Country Estates Rd	0.70	600	R								NA			NA		05/31/2011
(643) Country Club Rd	0.86	960	R								NA			NA		06/18/2014
(643) Country Club Rd	1.92	190	R								NA			NA		06/18/2014
(644) Hancock Rd	0.75	190	R								NA			NA		05/24/2011
(644) Hancock Rd	2.90	60	R								NA			NA		06/10/2014
(644) Fox Ridge Rd	0.40	170	R								NA			NA		05/24/2011
(644) Cub Creek Lane	1.90	70	R								NA			NA		06/10/2014
(644) Cub Creek Lane	1.23	110	R								NA			NA		05/24/2011
(644) Gum Branch Rd	0.48	80	R								NA			NA		05/24/2011
(645) Hundley Springs Rd	1.00	300	R								NA			NA		05/24/2011
(645) Chilton Rd	2.50	210	R								NA			NA		06/18/2014
(645) Chilton Rd	0.60	460	R								NA			NA		06/18/2014
(646) Cedar Cove Lane	0.35	700	R								NA			NA		05/22/2014
(646) Cedar Cove Lane	0.08	30	R								NA			NA		05/22/2014



Virginia Department of Transportation  
Traffic Engineering Division  
2014  
Annual Average Daily Traffic Volume Estimates By Section of Route  
Appomattox Maintenance Area

Route	Length	AADT	QA	4Tire	Bus	-----Truck-----				QC	K Factor	QK	Dir Factor	AAWDT	QW	Year
						2Axle	3+Axle	1Trail	2Trail							
<b>Appomattox County</b>																
(647) Salem Rd	4.92	760	R								NA			NA		05/24/2011
(647) Salem Rd	0.24	2500	F	98%	0%	0%	0%	1%	0%	C	0.115	F	0.738	2500	F	2014
(647) Spout Spring Rd	0.40	600	F	98%	0%	0%	0%	1%	0%	F	0.097	F	0.5	610	F	2014
(647) Spout Spring Rd	3.51	390	R								NA			NA		05/26/2011
(648) Reedy Spring Rd	3.90	380	R								NA			NA		06/18/2014
(648) Reedy Spring Rd	1.60	190	R								NA			NA		06/18/2014
(648) Gala Lake Rd	2.30	80	R								NA			NA		06/10/2014
(649) County Line Rd	0.69	70	R								NA			NA		06/10/2014
(649) County Line Rd	2.10	160	R								NA			NA		06/10/2014
(650) Narrow Passage Rd	3.55	100	R								NA			NA		06/10/2014
(651) Webb Mill Rd	1.39	60	R								NA			NA		06/05/2014
(651) Webb Mill Rd	2.01	20	R								NA			NA		06/05/2014
(652) Beeks Lane	1.00	200	R								NA			NA		05/24/2011
(652) Beeks Lane	1.00	110	R								NA			NA		05/24/2011
(653) Spanish Oaks Rd	2.24	140	R								NA			NA		05/26/2011
(654) Watt Abbitt Rd	2.40	490	F	95%	0%	1%	0%	4%	0%	C	0.094	F	0.755	500	F	2014
(654) Watt Abbitt Rd	5.04	320	F	95%	0%	1%	0%	4%	0%	F	0.092	F	0.632	330	F	2014
(654) Watt Abbitt Rd	0.20	260	F	95%	0%	1%	0%	4%	0%	F	0.107	F	0.539	270	F	2014
(655) Vera Lane	0.15	210	R								NA			NA		05/28/2014
(656) Horseshoe Rd	3.60	340	F	99%	0%	1%	0%	0%	0%	C	0.098	F	0.529	350	F	2014
(656) Horseshoe Rd	1.80	240	R								NA			NA		05/20/2014

Virginia Department of Transportation  
Traffic Engineering Division  
2014  
Annual Average Daily Traffic Volume Estimates By Section of Route  
Appomattox Maintenance Area

Route	Length	AADT	QA	4Tire	Bus	-----Truck-----				QC	K Factor	QK	Dir Factor	AAWDT	QW	Year
						2Axle	3+Axle	1Trail	2Trail							
<b>Appomattox County</b>																
(657) Vermillon Rd	1.70	180	R								NA			NA		05/20/2014
(658) Eldon Rd	0.60	270	R								NA			NA		06/24/2014
(659) Phelps Branch Rd	1.09	380	F	96%	1%	2%	0%	0%	0%	C	0.127	F	0.63	390	F	2014
(660) North Creek Rd	2.80	270	R								NA			NA		05/22/2014
(661) Blue Ridge Dr	1.00	60	R								NA			NA		05/22/2014
<b>Town of Appomattox</b>																
(662) Rose Lane	0.17	140	R								NA			NA		07/02/2014
<b>Appomattox County</b>																
(663) Skyline Rd	0.80	120	R								NA			NA		05/22/2014
(663) Skyline Rd	0.70	160	R								NA			NA		05/22/2014
(663) Oak Ridge Rd	1.63	130	R								NA			NA		05/28/2014
(663) Oak Ridge Rd	0.45	70	R								NA			NA		05/28/2014
(663) Colemans Mill Rd	2.21	40	F	100%	0%	0%	0%	0%	0%	C	0.156	F	0.571	40	F	2014
(664) Cove Mountain Rd	3.20	50	R								NA			NA		05/22/2014
(665) Meadow Dr	0.70	170	R								NA			NA		05/22/2014
(665) Meadow Dr	2.10	190	R								NA			NA		05/22/2014
(666) Mill Pond Rd	1.40	70	R								NA			NA		05/22/2014
(667) Hummingbird Lane	2.20	210	R								NA			NA		05/20/2014
(667) Hummingbird Lane	1.00	180	R								NA			NA		05/20/2014
(667) Hummingbird Lane	0.89	150	R								NA			NA		05/20/2014
(667) Hummingbird Lane	1.01	120	R								NA			NA		05/20/2014
(667) Falling Creek Rd	2.20	110	R								NA			NA		05/22/2014

Virginia Department of Transportation  
Traffic Engineering Division  
2014  
Annual Average Daily Traffic Volume Estimates By Section of Route  
Appomattox Maintenance Area

Route	Length	AADT	QA	4Tire	Bus	-----Truck-----				QC	K Factor	QK	Dir Factor	AAWDT	QW	Year
						2Axle	3+Axle	1Trail	2Trail							
<b>Appomattox County</b>																
(667) Tin Top Place	0.90	290	F	94%	0%	2%	2%	2%	0%	C	0.127	F	0.686	300	F	2014
(668) Little Dogwood Rd	1.60	220	R								NA		NA			05/26/2011
(669) Lyle Thomas Rd	2.17	470	R								NA		NA			05/20/2014
(670) Arrowhead Rd	1.60	100	R								NA		NA			05/20/2014
(671) Turner Mountain Rd	0.65	20	R								NA		NA			05/20/2014
(672) Watts Mill Rd	0.80	60	R								NA		NA			05/31/2011
(673) Tiny Rd	0.20	10	R								NA		NA			05/22/2014
(674) Depot Lane	0.50	60	R								NA		NA			05/24/2011
(674) Depot Lane	0.40	40	R								NA		NA			05/24/2011
(675) Cedar Bend Rd	3.00	60	R								NA		NA			06/10/2014
(675) Cedar Bend Rd	0.50	180	R								NA		NA			05/31/2011
(676) Friendship Lane	0.60	50	R								NA		NA			06/18/2014
(677) Log Cabin Rd	0.44	1200	R								NA		NA			06/09/2011
(677) Log Cabin Rd	0.50	170	R								NA		NA			06/09/2011
(677) Log Cabin Rd	0.20	150	R								NA		NA			06/09/2011
<b>Town of Pamplin City</b>																
(678) Church St	0.13	140	R								NA		NA			06/03/2014
<b>Appomattox County</b>																
(678) Church St	0.33	60	R								NA		NA			06/03/2014
(679) Double Bridges Rd	1.40	170	R								NA		NA			06/18/2014
(679) Double Bridges Rd	4.40	660	F	97%	0%	1%	0%	1%	0%	C	0.114	F	0.633	680	F	2014

Virginia Department of Transportation  
Traffic Engineering Division  
2014  
Annual Average Daily Traffic Volume Estimates By Section of Route  
Appomattox Maintenance Area

Route	Length	AADT	QA	4Tire	Bus	-----Truck-----				QC	K Factor	QK	Dir Factor	AAWDT	QW	Year
						2Axle	3+Axle	1Trail	2Trail							
<b>Appomattox County</b>																
(680) Fairway Place	0.28	60	R			Cul-de-Sac					NA			NA		06/18/2014
(680) Fairway Place	0.29	130	R			06-738 Golfers Circle					NA			NA		06/18/2014
(681) Cedar Tree Rd	2.80	90	F	98%	0%	0%	1%	1%	0%	C	0.141	F	0.786	90	F	2014
(682) Mockingbird Lane	0.80	130	R			US 60 Anderson Hwy					NA			NA		05/28/2014
(683) Lime Plant Rd	1.60	120	F	85%	1%	2%	8%	5%	0%	C	0.126	F		120	F	2014
(683) Lime Plant Rd	1.20	170	F	85%	1%	2%	8%	5%	0%	F	0.104	F	0.628	180	F	2014
(684) Meginson Mill Rd	0.80	60	R			Dead End					NA			NA		05/28/2014
(684) Moonlight Rd	1.35	70	R			06-616 Wildway Rd					NA			NA		05/26/2011
(685) Tanglewood Rd	0.90	50	R			06-647 Spout Spring Rd					NA			NA		05/22/2014
(686) Bear Branch Rd	0.70	90	R			06-663 Oak Ridge Rd					NA			NA		05/28/2014
(687) Patteson School Rd	0.69	120	R			06-656 Horseshoe Rd					NA			NA		05/26/2011
(687) Patteson School Rd	0.20	50	R			0.69 ME 06-656					NA			NA		05/26/2011
(688) Karl Rd	0.10	10	R			06-608 Stonewall Rd					NA			NA		05/20/2014
(689) Spout Spring Rd	0.40	2100	F	98%	0%	1%	1%	1%	0%	C	0.114	F	0.766	2200	F	2014
(690) Quarry Rd	0.20	610	R			06-683 Lime Plant Rd					NA			NA		05/22/2014
(691) Pumping Station Rd	1.82	1600	F	99%	0%	0%	0%	0%	0%	F	0.11	F	0.688	1700	F	2014
(691) Pumping Station Rd	2.72	1700	F	99%	0%	0%	0%	0%	0%	C	0.108	F	0.573	1700	F	2014
<b>Town of Appomattox</b>																
(691) Pumping Station Rd	0.01	1700	N	99%	0%	0%	0%	0%	0%	N	0.108	N	0.573	1700	N	2014
(691) Lee Grant Ave / Court St	0.55	820	F	99%	0%	0%	0%	0%	0%	F	0.124	F	0.56	840	F	2014
<b>Appomattox County</b>																
(692) State Park Rd	1.70	180	G	98%	1%	1%	0%	0%	0%	C	NA			180	G	2014

Virginia Department of Transportation  
Traffic Engineering Division  
2014  
Annual Average Daily Traffic Volume Estimates By Section of Route  
Appomattox Maintenance Area

Route	Length	AADT	QA	4Tire	Bus	-----Truck-----				QC	K Factor	QK	Dir Factor	AAWDT	QW	Year	
						2Axle	3+Axle	1Trail	2Trail								
<b>Appomattox County</b>																	
(692) State Park Rd	1.20	110	F	98%	1%	1%	0%	0%	0%	F	0.183	F	0.787	120	F	2014	
						From: 06-614 Forbes Rd											
						To: 06-640 Woolridge Rd											
(693) Salt Lick Lane	0.35	50	R								NA			NA		06/05/2014	
						From: Dead End											
						To: 06-651 Webb Mill Rd											
(694) Robinson Rd	1.28	180	R								NA			NA		06/10/2014	
						From: 06-727 S, Red House Rd											
						To: 06-727 MID, Red House Rd											
(694) Central Church Rd	2.50	460	R								NA			NA		06/10/2014	
						From: 06-727 N, Red House Rd											
						To: 06-604 Promise Land Rd											
(695) Mountain Cut Rd	1.24	220	R								NA			NA		06/18/2014	
						From: 06-635 Redfields Rd											
						To: 1.24 ME 06-635											
(695) Mountain Cut Rd	0.45	250	R								NA			NA		06/18/2014	
						From: US 460 Richmond Hwy											
						To: 06-601 Forest Chapel Rd											
(696) Crane Creek Rd	0.55	50	R								NA			NA		06/05/2014	
						From: Dead End											
						To: SR 24 Old Courthouse Rd											
(697) Mini Ball Lane	0.53	80	R								NA			NA		05/28/2014	
						From: SR 24 Old Courthouse Rd											
						To: SR 24 Old Courthouse Rd											
(698) Angus Rd	1.30	100	R								NA			NA		05/20/2014	
						From: Campbell County Line											
						To: 06-607 Columbus Rd											
(699) Mountain Ridge Rd	0.15	60	R								NA			NA		05/22/2014	
						From: 06-665 Meadow Dr											
						To: Dead End											
(700) Trent Hatchery Rd	1.40	100	R								NA			NA		05/31/2011	
						From: 06-675 Cedar Bend Rd											
						To: 06-635 Redfields Rd											
(700) Cardinal Lane	0.40	10	R								NA			NA		06/10/2014	
						From: Dead End											
						To: Dead End											
(701) Anderson Mill Rd	0.43	50	R								NA			NA		06/05/2014	
						From: Dead End											
						To: SR 24 Old Courthouse Rd											
(702) Merrimans Shop Rd	0.50	20	R								NA			NA		06/18/2014	
						From: Dead End											
						To: SCL Pamplin City											
<b>Town of Pamplin City</b>																	
(702) Merrimans Shop Rd	0.13	48	R								NA			NA		06/18/2014	
						From: SCL Pamplin City											
						To: SR 47 Thomas Jefferson Hwy											
<b>Appomattox County</b>																	
(703) Snapps Mill Rd	2.10	500	R								NA			NA		05/26/2011	
						From: US 460 Richmond Hwy											
						To: 06-685 Tanglewood Rd											
(703) Snapps Mill Rd	0.20	90	R								NA			NA		05/26/2011	
						From: 0.20 MN 06-685											
						To: 06-613 Spring Grove Rd											
(703) Snapps Mill Rd	1.20	70	R								NA			NA		05/26/2011	
						From: 06-605 Beckham Rd											
						To: Dead End											
(704) Storey Rd	0.40	60	R								NA			NA		05/22/2014	
						From: 06-605 Beckham Rd											
						To: Dead End											

Virginia Department of Transportation  
Traffic Engineering Division  
2014  
Annual Average Daily Traffic Volume Estimates By Section of Route  
Appomattox Maintenance Area

Route	Length	AADT	QA	4Tire	Bus	-----Truck-----				QC	K Factor	QK	Dir Factor	AAWDT	QW	Year
						2Axle	3+Axle	1Trail	2Trail							
<b>Appomattox County</b>																
(705) Rough Creek Rd	1.90	100	R								NA		NA			06/05/2014
(706) Babcock Farm Rd	0.40	70	R								NA		NA			05/20/2014
(707) Peach St	0.08	110	R								NA		NA			05/31/2011
(708) Little Bear Lane	0.70	590	R								NA		NA			05/22/2014
(709) Hawk Lane	0.35	60	R								NA		NA			06/18/2014
(711) Dean Johns Place	0.45	80	R								NA		NA			05/28/2014
(712) Quail Run	0.10	90	R								NA		NA			05/26/2011
(712) Quail Run	0.10	70	R								NA		NA			05/26/2011
(713) Stratton Dairy Rd	0.55	440	R								NA		NA			05/20/2014
(714) Carrie Lane	0.40	20	R								NA		NA			05/22/2014
(715) Tobacco Rd	0.35	70	R								NA		NA			05/28/2014
(716) Pine Crest Place	0.05	110	R								NA		NA			06/10/2014
(716) Pine Crest Place	0.53	70	R								NA		NA			06/10/2014
(717) Buck Hollow Rd	0.28	20	R								NA		NA			05/28/2014
<b>Cambell County</b>																
(718) Birch Tree Lane	0.20	220	R								NA		NA			05/20/2014
<b>Appomattox County</b>																
(719) Purdum Mill Rd	3.05	930	R								NA		NA			06/24/2014
(720) Willow Oak Rd	1.20	140	R								NA		NA			06/10/2014
(721) Vineyard Rd	1.60	240	F	95%	0%	1%	1%	2%	0%	C	0.133	F	0.6	250	F	2014
(721) Stone Ridge Rd	1.10	150	R								NA		NA			05/20/2014

Virginia Department of Transportation  
Traffic Engineering Division  
2014  
Annual Average Daily Traffic Volume Estimates By Section of Route  
Appomattox Maintenance Area

Route	Length	AADT	QA	4Tire	Bus	-----Truck-----				QC	K Factor	QK	Dir Factor	AAWDT	QW	Year
						2Axle	3+Axle	1Trail	2Trail							
<b>Appomattox County</b>																
(721) Stone Ridge Rd	0.75	60	R								NA		NA			05/26/2011
(721) Stone Ridge Rd	0.03	30	R								NA		NA			05/20/2014
(722) Redbird Dr	1.27	120	R								NA		NA			05/28/2014
(723) 4-H Camp Rd	1.24	80	R								NA		NA			05/28/2014
(724) Mountain View Rd	2.00	100	R								NA		NA			05/28/2014
(725) Tower Rd	0.16	90	R								NA		NA			06/18/2014
(726) White Pine Dr	0.47	230	R								NA		NA			06/18/2014
(727) Red House Rd	3.75	1400	F	97%	0%	1%	0%	2%	0%	F	0.082	F	0.612	1400	F	2014
(727) Red House Rd	2.51	1600	F	97%	0%	1%	0%	2%	0%	F	0.093	F	0.611	1600	F	2014
(727) Red House Rd	2.09	1900	F	97%	0%	1%	0%	2%	0%	F	0.088	F	0.652	2000	F	2014
(727) Red House Rd	1.90	2800	F	97%	0%	1%	0%	2%	0%	C	0.083	F	0.678	2800	F	2014
(727) Red House Rd	0.01	3800	G	97%	0%	1%	0%	2%	0%	F	0.083	N	0.685	3800	G	2014
<b>Town of Appomattox</b>																
(727) Red House Rd	0.22	3600	F	97%	0%	1%	0%	2%	0%	F	0.083	F	0.685	3700	F	2014
(727) Church St	0.21	4200	F	97%	0%	1%	0%	2%	0%	F	0.080	F	0.656	4300	F	2014
(727) Church St	0.11	4700	F	97%	0%	1%	0%	2%	0%	F	0.074	F	0.557	4800	F	2014
(727) Church St	0.19	4200	F	98%	0%	0%	1%	1%	0%	C	0.08	F	0.54	4300	F	2014
(727) Church St	0.06	420	R								NA		NA			07/02/2014
<b>Appomattox County</b>																
(728) Elliott Lane	0.15	30	R								NA		NA			06/18/2014
(729) North Fork Lane	0.20	10	R								NA		NA			06/04/2014
(730) Maury Place	0.33	50	R								NA		NA			05/22/2014

Virginia Department of Transportation  
Traffic Engineering Division  
2014  
Annual Average Daily Traffic Volume Estimates By Section of Route  
Appomattox Maintenance Area

Route	Length	AADT	QA	4Tire	Bus	-----Truck-----				QC	K Factor	QK	Dir Factor	AAWDT	QW	Year
						2Axle	3+Axle	1Trail	2Trail							
<b>Appomattox County</b>																
(731) Tater Patch Rd	0.30	70	R								NA			NA		06/10/2014
(732) Peaceful Meadow Rd	0.30	110	R								NA			NA		05/22/2014
(733) Richwood Estates Rd	0.59	160	R								NA			NA		05/24/2011
(734) Recycle Lane	0.13	140	R								NA			NA		06/05/2014
(735) Berry Lane	0.55	90	R								NA			NA		06/10/2014
(736) Wagon Wheel Rd	0.27	30	R								NA			NA		05/28/2014
(737) Day Dr	0.10	50	R								NA			NA		05/26/2011
(738) Golfers Circle	0.36	80	R								NA			NA		06/18/2014
(739) Gladwood Dr	0.09	70	R								NA			NA		05/26/2011
(740) Guest House Rd	0.08	20	R								NA			NA		05/28/2014
<b>Cambell County</b>																
(741) Station Lane	0.13	120	R								NA			NA		05/20/2014
<b>Appomattox County</b>																
(741) Station Lane	0.20	60	R								NA			NA		05/20/2014
(742) Cypress Court	0.25	50	R								NA			NA		06/18/2014
(744) Frog Bottom Rd	0.17	20	R								NA			NA		06/03/2014
(745) Squirrel Lane	0.37	70	R								NA			NA		05/31/2011
(746) Plain Run Rd	0.07	50	R								NA			NA		05/31/2011
(746) Plain Run Rd	0.10	50	R								NA			NA		05/31/2011
(747) Bible Baptist Rd	0.22	220	R								NA			NA		06/09/2011



Virginia Department of Transportation  
Traffic Engineering Division  
2014  
Annual Average Daily Traffic Volume Estimates By Section of Route  
Appomattox Maintenance Area

Route	Length	AADT	QA	4Tire	Bus	-----Truck-----				QC	K Factor	QK	Dir Factor	AAWDT	QW	Year
						2Axle	3+Axle	1Trail	2Trail							
<b>Town of Appomattox</b>																
(748) Union Blvd	0.22	600	R								NA			NA		06/09/2011
<b>Appomattox County</b>																
(749) Print Press Rd	0.10	60	R								NA			NA		05/31/2011
(750) Chestnut Mountain Rd	2.42	170	R								NA			NA		05/20/2014
(751) Industrial Park Lane	0.08	200	R								NA			NA		06/09/2011
(752) Elk Creek Rd	0.35	320	R								NA			NA		05/26/2011
(755) Porter House Rd	0.82	170	R								NA			NA		05/26/2011
(800) Stratford Rd	0.55	360	R								NA			NA		05/20/2014
(843) Gardner Farm Rd	0.45	40	R								NA			NA		05/22/2014
<b>Town of Appomattox</b>																
(1001) Lee Grant Ave	0.03	1100	R								NA			NA		06/02/2011
(1001) Lee Grant Ave	0.46	1000	F	98%	0%	1%	0%	0%	0%	C	0.105	F	0.548	1000	F	2014
<b>Appomattox County</b>																
(1001) Lee Grant Ave	0.25	1000	N	98%	0%	1%	0%	0%	0%	N	0.105	N	0.548	1000	N	2014
<b>Town of Appomattox</b>																
(1002) Booth Dr	0.07	230	R								NA			NA		06/02/2011
(1002) Evergreen Ave	0.17	1600	F	92%	0%	5%	1%	2%	0%	C	0.217	F	0.704	1700	F	2014
<b>Appomattox County</b>																
(1002) Evergreen Ave	0.50	1100	F	92%	0%	5%	1%	2%	0%	F	0.19	F	0.544	1200	F	2014
<b>Town of Appomattox</b>																
(1003) Virginia Ave	0.09	660	R								NA			NA		06/02/2011
(1003) Virginia Ave	0.06	550	R								NA			NA		06/02/2011
(1003) Virginia Ave	0.15	490	R								NA			NA		06/02/2011
(1003) Armstrong Lane	0.11	590	R								NA			NA		06/02/2011

Virginia Department of Transportation  
Traffic Engineering Division  
2014  
Annual Average Daily Traffic Volume Estimates By Section of Route  
Appomattox Maintenance Area

Route	Length	AADT	QA	4Tire	Bus	-----Truck-----				QC	K Factor	QK	Dir Factor	AAWDT	QW	Year
						2Axle	3+Axle	1Trail	2Trail							
<b>Town of Appomattox</b>																
(1004) Patricia Anne Lane	0.20	820	R			From: Bus US 460					NA			NA		05/31/2011
(1004) Patricia Anne Lane	0.07	640	R			To: 06-1009 Patterson St					NA			NA		05/31/2011
(1004) Patricia Anne Lane	0.02	490	R			From: 06-727 Church St					NA			NA		05/31/2011
(1004) Patricia Anne Lane	0.20	500	R			To: 06-1021 North Ave					NA			NA		05/31/2011
(1004) Patricia Anne Lane						From: 06-631 Oakleigh Ave										
(1005) Bandana St	0.05	470	R			To: US 460					NA			NA		06/02/2011
(1005) Bandana St	0.07	410	R			From: 06-1019 High St					NA			NA		06/02/2011
(1005) Bandana St						To: SR 131 Old Courthouse Rd										
(1006) Lucy St	0.06	120	R			From: Bus US 460					NA			NA		06/26/2014
(1006) Lucy St	0.05	70	R			To: 06-1026 Fleshman St					NA			NA		06/26/2014
(1006) Lucy St						From: 06-1007 Martha St										
(1007) Martha St	0.08	70	R			To: 06-631 Oakleigh Ave					NA			NA		06/26/2014
(1007) Martha St	0.12	60	R			From: 06-1006 Lucy St					NA			NA		06/26/2014
(1007) Martha St						To: 06-1025 Annie St										
(1008) Ferguson St	0.52	3200	F	98%	0%	2%	0%	0%	0%	C	0.116	F	0.556	3300	F	2014
(1008) Ferguson St						From: 06-691 Pumping Station Rd										
(1008) Ferguson St						To: SR 131 Old Courthouse Rd										
(1009) Patterson St	0.55	540	R			From: 06-1004 Patricia Anne Lane					NA			NA		06/02/2011
(1009) Patterson St	0.06	270	R			To: 06-1040 Stevens St					NA			NA		06/02/2011
(1009) Patterson St	0.02	30	R			From: 06-1041 Brown St					NA			NA		06/02/2011
(1009) Patterson St						To: Dead End										
(1010) Plant Dr	0.18	190	R			From: Dead End					NA			NA		07/02/2014
(1010) Plant Dr						To: Dead End										
(1011) Loop Rd	0.06	80	R			From: SR 131 Old Courthouse Rd					NA			NA		06/09/2011
(1011) Loop Rd						To: Dead End										
<b>Appomattox County</b>																
(1011) Cedar Lane	0.66	500	R			From: NCL Appomattox					NA			NA		06/09/2011
(1011) Cedar Lane						To: 06-656 Horseshoe Rd										
<b>Town of Appomattox</b>																
(1012) Jones St	0.14	390	R			From: Bus US 460; SR 131 Old Courthouse Rd					NA			NA		06/09/2011
(1012) Jones St	0.25	320	R			To: 0.14 MN Bus US 460					NA			NA		06/09/2011
(1012) Jones St	0.07	220	R			From: 06-1014 Jamerson Lane					NA			NA		06/30/2014
(1012) Jones St						To: Dead End										
(1013) Moses Ave	0.07	1600	R			From: SR 131 Old Courthouse Rd					NA			NA		06/30/2014
(1013) Moses Ave						To: 06-1019 High St										

Virginia Department of Transportation  
 Traffic Engineering Division  
 2014  
 Annual Average Daily Traffic Volume Estimates By Section of Route  
 Appomattox Maintenance Area

Route	Length	AADT	QA	4Tire	Bus	-----Truck-----				QC	K Factor	QK	Dir Factor	AAWDT	QW	Year
						2Axle	3+Axle	1Trail	2Trail							
<b>Town of Appomattox</b>																
1013	Moses Ave	0.02	2300	R							NA			NA		06/30/2014
1014	Jamerson Lane	0.10	330	R							NA			NA		06/09/2011
1014	Jamerson Lane	0.04	40	R							NA			NA		06/30/2014
1015	Sunnydale Ave	0.36	210	R							NA			NA		05/31/2011
1016	Second St	0.13	100	R							NA			NA		06/02/2011
<b>Appomattox County</b>																
1017	Co-op Lane	0.17	270	R							NA			NA		05/31/2011
<b>Town of Appomattox</b>																
1018	First St	0.18	70	R							NA			NA		06/02/2011
1019	High St	0.10	130	R							NA			NA		06/30/2014
1019	High St	0.07	250	R							NA			NA		06/30/2014
1020	Linden St	0.13	200	R							NA			NA		07/02/2014
1020	Linden St	0.07	160	R							NA			NA		07/02/2014
1021	North Ave	0.16	190	R							NA			NA		05/31/2011
1022	Park Lane	0.10	260	R							NA			NA		05/31/2011
1023	Morton Lane	0.07	380	R							NA			NA		06/24/2014
1023	Morton Lane	0.31	350	R							NA			NA		06/24/2014
1025	Annie St	0.06	210	R							NA			NA		06/26/2014
1025	Annie St	0.06	150	R							NA			NA		06/24/2014
1025	Annie St	0.07	130	R							NA			NA		06/26/2014
1026	Fleshman St	0.12	30	R							NA			NA		06/26/2014

Virginia Department of Transportation  
Traffic Engineering Division  
2014  
Annual Average Daily Traffic Volume Estimates By Section of Route  
Appomattox Maintenance Area

Route	Length	AADT	QA	4Tire	Bus	-----Truck-----				QC	K Factor	QK	Dir Factor	AAWDT	QW	Year
						2Axle	3+Axle	1Trail	2Trail							
<b>Appomattox County</b>																
(1027) Countryside Dr	0.20	110	R			From: Bus US 460					NA			NA		06/26/2014
						To: 06-1031 Edgewood St										
<b>Town of Appomattox</b>																
(1027) Ethel St	0.04	70	R			From: 06-1031 Edgewood St					NA			NA		06/26/2014
						To: 06-1042 Pine St										
(1027) Ethel St	0.13	70	R			From: 06-1042 Pine St					NA			NA		06/26/2014
						To: 06-1025 Annie St										
(1027) Ethel St	0.10	90	R			From: 06-1025 Annie St					NA			NA		06/26/2014
						To: Dead End										
(1028) Crawley Lane	0.11	420	R			From: SR 131 Old Courthouse Rd					NA			NA		06/09/2011
						To: Dead End										
<b>Appomattox County</b>																
(1029) McKenna Farm Lane	0.10	70	R			From: Dead End					NA			NA		06/24/2014
						To: SR 26 Oakville Rd										
<b>Town of Appomattox</b>																
(1030) Isabelle St	0.07	470	R			From: SR 131 Old Courthouse Rd					NA			NA		06/30/2014
						To: 06-1019 High St										
(1030) Isabelle St	0.08	400	R			From: 06-1019 High St					NA			NA		06/30/2014
						To: Bus US 460										
(1031) Edgewood St	0.19	110	R			From: 06-1027 Ethel St; Countryside Dr					NA			NA		06/26/2014
						To: Bus US 460										
<b>Appomattox County</b>																
(1032) Country View Lane	0.25	120	R			From: 06-658 Eldon Rd					NA			NA		06/24/2014
						To: Dead End										
<b>Town of Appomattox</b>																
(1033) Lombardy St	0.20	170	R			From: 06-1056 Morris Ave					NA			NA		06/26/2014
						To: 06-1001 Lee Grant Ave										
<b>Appomattox County</b>																
(1034) Charles Dr	0.12	10	R			From: 06-719 Purdum Mill Rd					NA			NA		06/24/2014
						To: 06-1035 E, Azalea Lane										
(1034) Charles Dr	0.26	90	R			From: 06-1035 E, Azalea Lane					NA			NA		06/24/2014
						To: 06-1035 W, Azalea Lane										
(1034) Charles Dr	0.12	130	R			From: 06-1035 W, Azalea Lane					NA			NA		06/24/2014
						To: 06-691 Pumping Station Rd										
(1035) Azalea Lane	0.24	90	R			From: 06-1034 E, Charles Dr					NA			NA		06/24/2014
						To: 06-1034 W, Charles Dr										
<b>Town of Appomattox</b>																
(1036) Hunter St	0.16	120	R			From: 06-727 Red House Rd					NA			NA		06/26/2014
						To: Dead End										
(1037) Maple St	0.11	70	R			From: Dead End					NA			NA		07/02/2014
						To: 06-691 Pumping Station Rd										
(1037) Maple St	0.06	40	R			From: 06-691 Pumping Station Rd					NA			NA		07/02/2014
						To: 06-1020 Linden St										

Virginia Department of Transportation  
Traffic Engineering Division  
2014  
Annual Average Daily Traffic Volume Estimates By Section of Route  
Appomattox Maintenance Area

Route	Length	AADT	QA	4Tire	Bus	-----Truck-----				QC	K Factor	QK	Dir Factor	AAWDT	QW	Year
						2Axle	3+Axle	1Trail	2Trail							
<b>Town of Appomattox</b>																
1038 Winston Place	0.06	70	R								NA		NA			06/24/2014
1039 Highland Ave	0.06	900	R								NA		NA			06/30/2014
1039 Highland Ave	0.11	650	R								NA		NA			06/30/2014
1040 Stevens St	0.06	60	R								NA		NA			07/02/2014
1040 Stevens St	0.15	240	R								NA		NA			07/02/2014
1041 Brown St	0.06	80	R								NA		NA			07/02/2014
1042 Pine St	0.19	70	R								NA		NA			06/26/2014
1043 Dogwood St	0.11	360	R								NA		NA			06/26/2014
1043 Dogwood St	0.14	500	R								NA		NA			06/26/2014
1043 Dogwood St	0.07	840	R								NA		NA			06/26/2014
1044 Bradford Lane	0.06	650	R								NA		NA			06/26/2014
<b>Appomattox County</b>																
1045 Matthews Rd	0.15	170	R								NA		NA			06/24/2014
1045 Matthews Rd	0.08	40	R								NA		NA			06/24/2014
1046 Lakeview Rd	0.19	70	R								NA		NA			06/24/2014
1047 Cone St	0.11	630	R								NA		NA			06/24/2014
1048 Walton Dr	0.13	100	R								NA		NA			06/24/2014
1048 Walton Dr	0.08	240	R								NA		NA			06/24/2014
1048 Walton Dr	0.26	470	R								NA		NA			06/24/2014
1048 Walton Dr	0.04	60	R								NA		NA			06/24/2014
1049 Acorn Dr	0.71	370	R								NA		NA			06/24/2014

Virginia Department of Transportation  
Traffic Engineering Division  
2014  
Annual Average Daily Traffic Volume Estimates By Section of Route  
Appomattox Maintenance Area

Route	Length	AADT	QA	4Tire	Bus	-----Truck-----				QC	K Factor	QK	Dir Factor	AAWDT	QW	Year
						2Axle	3+Axle	1Trail	2Trail							
<b>Appomattox County</b>																
(1050) Walnut Circle	0.07	100	R								NA			NA		06/24/2014
(1051) Hickory Lane	0.12	100	R								NA			NA		06/24/2014
(1052) Chestnut Dr	0.05	40	R								NA			NA		06/24/2014
(1052) Chestnut Dr	0.13	70	R								NA			NA		06/24/2014
(1054) Morningside Dr	0.22	160	R								NA			NA		05/31/2011
<b>Town of Appomattox</b>																
(1056) Morris Ave	0.17	110	R								NA			NA		06/26/2014
(1056) Morris Ave	0.06	240	R								NA			NA		06/26/2014
<b>Appomattox County</b>																
(1057) Galveston Rd	0.15	70	R								NA			NA		06/26/2014
<b>Town of Appomattox</b>																
(1058) Atwood St	0.09	330	R								NA			NA		06/30/2014
(1058) Atwood St	0.08	260	R								NA			NA		06/30/2014
(1059) Lee St	0.03	850	R								NA			NA		07/02/2014
(1059) Lee St	0.01	300	R								NA			NA		07/02/2014
(1059) Lee St	0.07	280	R								NA			NA		07/02/2014
(1060) Harrell St	0.08	540	R								NA			NA		07/02/2014
(1060) Harrell St	0.15	240	R								NA			NA		07/02/2014
(1061) Ethel St	0.08	80	R								NA			NA		06/26/2014
(1062) Price Lane	0.02	230	R								NA			NA		07/02/2014
(1063) Clover Lane	0.25	80	R								NA			NA		06/09/2011
<b>Appomattox County</b>																
(1064) Tower Hill Rd	0.46	310	R								NA			NA		06/24/2014

Virginia Department of Transportation  
Traffic Engineering Division  
2014  
Annual Average Daily Traffic Volume Estimates By Section of Route  
Appomattox Maintenance Area

Route	Length	AADT	QA	4Tire	Bus	-----Truck-----				QC	K Factor	QK	Dir Factor	AAWDT	QW	Year
						2Axle	3+Axle	1Trail	2Trail							
<b>Appomattox County</b>																
1065	Woodlawn Trail	1.09	160	R							NA			NA		06/10/2014
1066	Soybean Dr	0.59	310	R							NA			NA		05/31/2011
1067	Cornfield Ln	0.58	120	R							NA			NA		06/10/2014
<b>Town of Appomattox</b>																
1070	Wemby Lane	0.06	20	R							NA			NA		07/02/2014
<b>Appomattox County</b>																
1075	View Ln	0.14	70	R							NA			NA		05/20/2014
1076	Cow Way Ln	0.12	110	R							NA			NA		05/20/2014
1077	Gravel Pit Ln	0.12	130	R							NA			NA		05/20/2014
1078	Pasture Ln	0.10	60	R							NA			NA		05/20/2014
1079	Moore Dr	0.32	150	R							NA			NA		05/20/2014
1080	Link Rd	0.15	310	R							NA			NA		05/24/2011
1081	Sarah Lane	0.10	30	R							NA			NA		05/31/2011
1082	Hardwood Circle	0.07	30	R							NA			NA		05/31/2011
1085	Wildwood Rd	0.21	240	R							NA			NA		05/24/2011
1085	Wildwood Rd	0.02	100	R							NA			NA		05/24/2011
1086	Woodland Rd	0.08	150	R							NA			NA		05/24/2011
1086	Woodland Rd	0.48	170	R							NA			NA		05/24/2011
1087	Oak Lane	0.13	80	R							NA			NA		05/24/2011
1090	Woodchuck Dr	0.48	260	R							NA			NA		05/26/2011
1090	Woodchuck Dr	0.23	150	R							NA			NA		05/26/2011

Virginia Department of Transportation  
Traffic Engineering Division  
2014  
Annual Average Daily Traffic Volume Estimates By Section of Route  
Appomattox Maintenance Area

Route	Length	AADT	QA	4Tire	Bus	-----Truck-----				QC	K Factor	QK	Dir Factor	AAWDT	QW	Year
						2Axle	3+Axle	1Trail	2Trail							
<b>Annomattox County</b>																
(1091) Holly Brook Dr	0.17	70	R			From: 06-1090 Woodchuck Dr					NA			NA		05/26/2011
						To: Dead End										
(1092) Belle Grove Dr	0.12	60	R			From: 06-1090 Woodchuck Dr					NA			NA		05/26/2011
						To: Cul-de-Sac										
(1097) Denali lane	0.11	40	R			From: Cul-de-Sac					NA			NA		05/26/2011
						To: 06-755 Porter House Rd										
(1098) Pinecrest Lane	0.31	80	R			From: Cul-de-Sac					NA			NA		05/26/2011
						To: 06-750 Chestnut Mountain Rd										
(1099) Beechnut Lane	0.09	40	R			From: 06-750 Chestnut Mountain Rd					NA			NA		05/26/2011
						To: Cul-de-Sac										
<b>Town of Pamplin City</b>																
(1101) Lukin Rd	0.30	160	R			From: WCL Pamplin City					NA			NA		06/03/2014
						To: SR 47 Thomas Jefferson Hwy										
(1102) Main St	0.13	130	R			From: SR 47 S, Thomas Jefferson Hwy					NA			NA		06/03/2014
						To: SR 47 N, Thomas Jefferson Hwy										
(1102) Church St	0.02	630	R			From: SR 47 N, Thomas Jefferson Hwy					NA			NA		06/03/2014
						To: 06-1104 Thornton Lane										
(1102) Church St	0.07	230	R			From: 06-1104 Thornton Lane					NA			NA		06/03/2014
						To: 06-1107 Penny Lane										
(1102) Church St	0.13	200	R			From: 06-1107 Penny Lane					NA			NA		06/03/2014
						To: 06-678 Church St										
(1102) Pecan St	0.16	50	R			From: 06-678 Church St					NA			NA		06/03/2014
						To: Dead End										
(1103) Clay Pipe Dr	0.16	140	R			From: Bus US 460 EAST					NA			NA		06/03/2014
						To: Prince Edward County Line										
(1103) Clay Pipe Dr	0.04	50	R			From: Prince Edward County Line					NA			NA		06/03/2014
						To: 06-1111 Hilltop Dr										
(1103) Clay Pipe Dr	0.12	80	R			From: 06-1111 Hilltop Dr					NA			NA		06/03/2014
						To: Bus US 460										
(1104) Ralph St	0.15	80	R			From: WCL Pamplin City					NA			NA		06/03/2014
						To: 06-1102 Church St										
(1105) Pond St	0.06	10	R			From: 06-600 Swan Rd					NA			NA		06/03/2014
						To: Dead End										
(1106) Vaughn Lane	0.09	0	R			From: Bus US 460					NA			NA		06/03/2014
						To: NCL Pamplin City										
<b>Annomattox County</b>																
(1106) Vaughn Lane	0.10	0	R			From: NCL Pamplin City					NA			NA		06/03/2014
						To: Dead End										
<b>Town of Pamplin City</b>																
(1107) Penny Lane	0.16	20	R			From: 06-1102 Church St					NA			NA		06/03/2014
						To: Dead End										



Virginia Department of Transportation  
Traffic Engineering Division  
2014  
Annual Average Daily Traffic Volume Estimates By Section of Route  
Appomattox Maintenance Area

Route	Length	AADT	QA	4Tire	Bus	-----Truck-----				QC	K Factor	QK	Dir Factor	AAWDT	QW	Year	
						2Axle	3+Axle	1Trail	2Trail								
<b>Appomattox County</b>																	
(1108) Flower Lane	0.14	30	R			From: Bus US 460					NA			NA		06/03/2014	
						To: Dead End											
<b>Town of Pamplin City</b>																	
(1109) Park St	0.03	110	R			From: 06-600 Swan Rd					NA			NA		06/02/2011	
						To: NCL Pamplin City											
<b>Appomattox County</b>																	
(1109) Park St	0.32	50	R			From: NCL Pamplin City					NA			NA		06/03/2014	
						To: Bus US 460											
(1110) Killdeer Rd	0.30	70	R			From: WCL Pamplin City; 06-678 Church St					NA			NA		06/03/2014	
						To: Dead End											
<b>Town of Pamplin City</b>																	
(1111) Hilltop Dr	0.06	70	R			From: 06-1103 Clay Pipe Dr					NA			NA		06/03/2014	
						To: 06-1112 Northside Ave											
(1111) Hilltop Dr	0.05	20	R			From: Dead End					NA			NA		06/03/2014	
						To: 06-1103 Clay Pipe Dr											
(1112) Northside Ave	0.10	160	R			From: 06-1103 Clay Pipe Dr					NA			NA		06/03/2014	
						To: Prince Edward County Line											
(1112) Northside Ave	0.05	70	R			From: 06-1111 Hilltop Dr					NA			NA		06/03/2014	
						To: 06-1111 Hilltop Dr											
<b>Appomattox County</b>																	
(1120) Spring Dr	0.03	30	R			From: Cul-de-Sac					NA			NA		05/24/2011	
						To: 06-1121 Dillon Dr											
(1120) Spring Dr	0.13	150	R			From: 06-691 Pumping Station Rd					NA			NA		05/24/2011	
						To: Dead End											
(1121) Dillon Dr	0.20	100	R			From: 06-1120 Spring Dr					NA			NA		05/24/2011	
						To: 06-691 Pumping Station Rd											
(1124) Courtland Rd	0.37	240	R			From: Cul-de-Sac					NA			NA		06/24/2014	
						To: 06-691 Pumping Station Rd											
(1125) Crosstie Rd	0.39	320	R			From: Cul-de-Sac					NA			NA		06/24/2014	
						To: 06-1125 Crosstie Rd											
(1127) Charles Dr	0.10	80	R			From: Cul-de-Sac					NA			NA		06/24/2014	
						To: Cul-de-Sac											
<b>Town of Appomattox</b>																	
(9020) Raider Circle	0.14	320	R			From: US 460					NA			NA		03/17/2011	
						To: SR 131, E Harrell											
(9021) Price Lane	0.04	40	R			From: 06-1004 Patricia Anne Lane					NA			NA		03/05/2014	
						To: 06-1062 Price Lane											
(9021) Price Lane	0.07	250	R			From: US 460					NA			NA		03/05/2014	
						To: Cul-de-Sac											

Virginia Department of Transportation  
 Traffic Engineering Division  
 2014  
 Annual Average Daily Traffic Volume Estimates By Section of Route  
 Appomattox Maintenance Area

Route	Length	AADT	QA	4Tire	Bus	-----Truck-----				QC	K Factor	QK	Dir Factor	AAWDT	QW	Year	
						2Axle	3+Axle	1Trail	2Trail								
<b>Appomattox County</b>																	
9068 Kids Place Lane	0.21	1100	R	From: Dead End				NA						NA			03/05/2014
				To: SCL Appomattox													
<b>Town of Appomattox</b>																	
9068 Kids Place Lane	0.04	1100	R	From: SCL Appomattox				NA						NA			03/05/2014
				To: 06-691 Pumping Station Rd													
9583 Learning Lane	0.23	890	R	From: 06-1008 Ferguson St				NA						NA			03/17/2011
				To: 06-1008 Ferguson St													