

2012

**Virginia Department of Transportation
Daily Traffic Volume Estimates
Including Vehicle Classification Estimates**

where available

Jurisdiction Report

17

Carroll County
City of Galax
Town of Hillsville

Prepared By

**Virginia Department of Transportation
Traffic Engineering Division**

In Cooperation With

**U.S. Department of Transportation
Federal Highway Administration**

Virginia Department of Transportation
Traffic Engineering Division
Traffic Monitoring Section

The Virginia Department of Transportation (VDOT) conducts a program where traffic count data are gathered from sensors in or along streets and highways and other sources. From these data, estimates of the average number of vehicles that traveled each segment of road are calculated. VDOT periodically publishes booklets listing these estimates.

One of these booklets, titled "Average Daily Traffic Volumes with Vehicle Classification Data, on Interstate, Arterial and Primary Routes" includes a list of each Interstate and Primary highway segment with the estimated Annual Average Daily Traffic (AADT) for that segment. AADT is the total annual traffic estimate divided by the number of days in the year. This booklet also includes information such as estimates of the percentage of the AADT made up by 6 different vehicle types, ranging from cars to double trailer trucks; estimated Annual Average Weekday Traffic (AAWDT), which is the number of vehicles estimated to have traveled the segment of highway during a 24 hour weekday averaged over the year; as well as Peak Hour and Peak Direction factors used by planners to formulate design criteria.

In addition to the Primary and Interstate publication, one hundred books are published periodically, one for each of 100 areas across the state defined by VDOT for record-keeping purposes. These books include traffic volume estimates for roads within the county, cities, and towns within the area. These books are titled "Daily Traffic Volumes Including Vehicle Classification Estimates, where available; Jurisdiction Report numbers 00 through 99".

Also available are a number of reports summarizing the average Vehicle Miles Traveled (VMT) in selected jurisdictions and other categories of highways. There are many different ways to present traffic volume summary information. Because the user determines the value of each presentation, the reports have been redesigned based on user requests and feedback. The people of the VDOT Traffic Engineering Division Traffic Monitoring Section who produce these books welcome requests for other helpful ways of presenting the summary information.

A compact disc (CD) is available that includes files in the Adobe® Portable Document Format (PDF) that can be displayed, searched, and printed using common desktop computer equipment. The CD includes the publications described above as well as a number of other reports, including specialized VMT summaries and smaller AADT reports for each city and town separately.

Publication Notes

Parallel Roads

For road inventory and management purposes, some roadways are counted separately by direction and have separately published traffic estimates for each direction of travel. Examples of such roadways are the interstate system and routes with separated facilities and (usually) one-way traffic facilities in urban areas. In these publications, they are referred to as parallel roads. As a convenience for the users of the publication, the listing for segments of roads with parallel segments are published with both the traffic estimates for their own direction of travel (e.g. I-95 Northbound) as well as the estimate of the total of all traffic on the same route including parallel roadways (all directions of I-95). The publication will have a “Combined Traffic Estimates for Parallel Roadways on this Route” or “Combined Traffic” identifiers for the combined direction of travel estimates.

Roadways such as I-395 with a North segment, a South segment and a separate Reversible lane segment will have the estimate for more than two parallel roadways included in the entire combined traffic estimate.

Some routes have very complicated paths through cities and towns. These parallel paths may be too complex to allow a relationship between nearby sections of the opposite direction on the same route. In this case, to indicate that the traffic estimates for such a road segment may not include all directions of traffic on that route, the line that would list the combined values will indicate “NA” for not available.

VDOT’s traffic monitoring program includes more than 100,000 segments of roads and highways ranging from several mile sections of Interstate highways to very short sections of city streets. Due to problems experienced obtaining some traffic count data, and the level of quality necessary to maintain confidence in the data, no estimate is currently available for some segments of roadway. These segments are included in the publications indicating “NA” for not available. It is the intention of the VDOT Traffic Engineering Division Traffic Monitoring group to obtain the data necessary and to report traffic volume estimates on all road segments included in these publications.

Many of the road segments in this program are local secondary roads. The amount and detail of data collected on these roads are not as great as the data collected on higher volume roads. The vehicle classification, average weekday traffic volumes, and the theoretical design hour traffic volumes are not calculated for these roads. The publications indicate “NA” for the information that is not available.

This publication is based on a traffic monitoring program initiated in 1997. Because the data collection techniques and statistical evaluation processes are different than those used in previous years, comparison with previous publications may be misleading.

Glossary of Terms:

Route: The Route Number assigned to this segment of roadway with the master inventory route number if this is an overlapping route, with official street or highway name if available.

Length: Length of the traffic segment in miles.

AADT: Annual Average Daily Traffic. The estimate of typical daily traffic on a road segment for all days of the week, Sunday through Saturday, over the period of one year.

QA: Quality of AADT:

- A Average of Complete Continuous Count Data
- B Average of Selected Continuous Count Data
- F Factored Short Term Traffic Count Data
- G Factored Short Term Traffic Count Data with Growth Element
- H Historical Estimate
- M Manual Uncounted Estimate
- N AADT of Similar Neighboring Traffic Link
- O Provided By External Source
- R Raw Traffic Count, Unfactored

4Tire: Percentage of the traffic volume made up of motorcycles, passenger cars, vans and pickup trucks.

Bus: Percentage of the traffic volume made up of busses.

2Axle Truck: Percentage of the traffic volume made up of 2 axle single unit trucks (not including pickups and vans).

3+Axle Truck: Percentage of the traffic volume made up of single unit trucks with three or more axles.

1Trail Truck: Percentage of the traffic volume made up of units with a single trailer.

2Trail Truck: Percentage of the traffic volume made up of units with more than one trailer.

QC: Quality of Classification Data:

- A Average of Complete Continuous Count Data
- B Average of Selected Continuous Count Data
- C Short Term Classified Traffic Count Data
- F Factored Short Term Traffic Count Data
- H Historical Estimate
- M Mass Collective Average
- N Classification Estimates of Similar Neighboring Traffic Link

K Factor: The estimate of the portion of the traffic volume traveling during the peak hour or design hour.

QK: Quality of the K Factor estimate:

- A Factor based on 30th Highest Hour Observed During at least 250 days of Continuous Traffic Data
- B Factor based on other Hour Observed During Less than 250 days of Continuous Traffic Data
- F Factor based on Highest Hour Collected at in a 48 Hour Weekday Period
- M Factor based on Manual Estimate of design hour
- N Design Hour Factor (K Factor) of Similar Neighboring Traffic Link
- O Provided by External Source

Dir Factor: The estimate of the portion of the traffic volume traveling in the peak direction during the peak hour..

AAWDT: Average Annual Weekday Traffic. The estimate of typical traffic over the period of one year for the days between Monday through Thursday inclusive.

QW: Quality of AAWDT:

- A Average of Complete Continuous Count Data
- B Average of Selected Continuous Count Data
- F Factored Short Term Traffic Count Data
- G Factored Short Term Traffic Count Data with Growth Element
- M Manual Uncounted Estimate
- N AAWDT of Similar Neighboring Traffic Link
- O Provided by External Source

Year: Year for which the published values are appropriate. If the Quality of AADT (QA) is "R", the year is the year that the raw traffic count was collected, and if available,

Route Shield Legend

Route Systems



Interstate Route

Traffic volume data for Interstate Routes and some other routes are reported separately by direction, as well as combined.



US Route



Virginia State Route



Frontage Road (F precedes frontage route number)



Secondary Route

Special Routes



Bus - Business Route

Bypas - Bypass Route

Truck - Truck Route



ALT - Alternate Route

Wve - Wve Route connector



P - Parallel Route; Southbound or Westbound direction lanes of a numbered route where they are on a different road facility than the other direction.



The VDOT Maintenance Jurisdiction number is displayed below the Secondary Route Number if the Maintenance Jurisdiction is different than the jurisdiction in the title of the report.













Virginia Department of Transportation
Traffic Engineering Division
2012
Annual Average Daily Traffic Volume Estimates By Section of Route
Carroll Maintenance Area

Route	Jurisdiction	Length	AADT	QA	4Tire	Bus	-----Truck-----				QC	K Factor	QK	Dir Factor	AAWDT	QW
							2Axle	3+Axle	1Trail	2Trail						
	From: Grayson County Line															
48 Blue Ridge Parkway	Carroll County (Maint: US)	12.75	660	O								NA			NA	
	To: US 52															
	From: US 52															
48 Blue Ridge Parkway	Carroll County (Maint: US)	15.59	890	O								NA			NA	
	To: Patrick County Line															
	From: North Carolina State Line															
52 Fancy Gap Highway	Carroll County	4.41	7000	G	97%	0%	1%	1%	2%	0%	C	0.081	F	0.58	7300	G
	To: 17-691 Bear Trail															
	From: 17-691 Bear Trail															
52 Fancy Gap Highway	Carroll County	5.01	3800	G	97%	0%	1%	1%	2%	0%	F	0.085	F	0.589	4000	G
	To: SR 148 Chances Creek Rd															
	From: SR 148 Chances Creek Rd															
52 Fancy Gap Highway	Carroll County	0.09	3200	N	97%	0%	1%	1%	1%	0%	N	0.086	N	0.508	3300	N
	To: 0.09 MN SR 148															
	From: 0.09 MN SR 148 Chances Creek Rd															
52 Fancy Gap Highway	Carroll County	4.72	3200	G	97%	0%	1%	1%	1%	0%	C	0.086	F	0.508	3300	G
	To: 17-702 Stable Rd															
	From: 17-702 Stable Rd															
52 Fancy Gap Highway	Carroll County	0.28	5100	N	97%	0%	1%	1%	1%	0%	N	0.09	N	0.564	5400	N
	To: SCL Hillsville															
	From: SCL Hillsville															
52 Main St	Town of Hillsville (Maint: 17)	1.92	5100	G	97%	0%	1%	1%	1%	0%	F	0.09	F	0.564	5400	G
	To: US 58 West Stuart Dr															
	From: US 58 West Stuart Dr															
52 Main St	Town of Hillsville (Maint: 17)	2.23	3200	G	94%	0%	1%	4%	1%	0%	F	0.119	F	0.774	3300	G
	To: NCL Hillsville															
	From: NCL Hillsville															
52 Poplar Camp Rd	Carroll County	1.17	3200	N	94%	0%	1%	4%	1%	0%	N	0.119	N	0.774	3300	N
	To: 17-705 Coon Ridge Road															
	From: 17-705 Coon Ridge Road															
52 Poplar Camp Rd	Carroll County	3.15	1600	G	94%	0%	1%	4%	1%	0%	F	0.093	F	0.605	1700	G
	To: 17-620 Coulson Church Rd															
	From: 17-620 Coulson Church Rd															
52 Poplar Camp Rd	Carroll County	4.46	770	G	94%	0%	1%	4%	1%	0%	C	0.089	F	0.584	810	G
	To: Wythe County Line															
	From: WCL Galax															
58 221 Reserve Blvd	City of Galax	0.47	7500	G	96%	0%	1%	1%	2%	0%	C	0.092	F	0.568	7900	G
	To: Greenville Rd W Stuart Dr															
	From: Greenville Rd W Stuart Dr															
58 221 Reserve Blvd; W Stuart Dr	City of Galax	1.10	6800	G	96%	0%	1%	1%	2%	0%	F	0.089	F	0.596	7200	G
	To: Fries Rd															
	From: Fries Rd															
58 221 W Stuart Dr	City of Galax	0.20	10000	G	96%	0%	1%	1%	2%	0%	F	0.089	F	0.562	11000	G
	To: SR 89 Main St															
	From: SR 89 Main St															
58 221 E Stuart Dr	City of Galax	0.34	14000	G	96%	0%	1%	1%	2%	0%	F	0.087	F	0.540	15000	G
	To: Meadow St															
	From: Meadow St															
58 221 E Stuart Dr	City of Galax	1.81	20000	G	96%	0%	1%	1%	2%	0%	F	0.082	F	0.525	21000	G
	To: Haynes Rd															
















Virginia Department of Transportation
Traffic Engineering Division
2012
Annual Average Daily Traffic Volume Estimates By Section of Route
Carroll Maintenance Area

Route	Jurisdiction	Length	AADT	QA	4Tire	Bus	-----Truck-----				QC	K Factor	QK	Dir Factor	AAWDT	QW
							2Axle	3+Axle	1Trail	2Trail						
From: Havnes Rd 58 221 E Stuart Dr	City of Galax	1.10	16000	G	96%	0%	1%	1%	2%	0%	C	0.083	F	0.543	17000	G
To: ECL Galax 58 221 Carrollton Pike	Carroll County	2.05	15000	G	96%	0%	1%	0%	3%	0%	F	0.080	F	0.523	16000	G
From: 17-722 Cranberry Rd 58 221 Carrollton Pike	Carroll County	1.28	16000	G	96%	0%	1%	0%	3%	0%	F	0.081	F	0.515	17000	G
To: 17-872 Woodlawn Road 58 221 Carrollton Pike	Carroll County	3.69	14000	A	96%	0%	1%	0%	3%	0%	C	0.099	A	0.556	14000	A
From: 17-872 Woodlawn Rd 58 221 Carrollton Pike	Carroll County	0.72	14000	G	93%	0%	1%	2%	4%	0%	F	0.086	F	0.554	14000	G
To: I-77 58 221 West Stuart Dr	Town of Hillsville (Maint: 17)	2.10	14000	N	93%	0%	1%	2%	4%	0%	N	0.086	N	0.554	14000	N
From: WCL Hillsville 58 East Stuart Dr	Town of Hillsville (Maint: 17)	2.26	4200	G	93%	0%	1%	2%	4%	0%	C	0.084	F	0.596	4400	G
To: US 221 Floyd Pike 58 Danville Pike	Carroll County	5.94	4200	N	93%	0%	1%	2%	4%	0%	N	0.084	N	0.596	4400	N
From: ECL Hillsville 58 Danville Pike	Carroll County	8.14	2400	G	93%	0%	1%	2%	4%	0%	F	0.087	F	0.518	2500	G
To: 17-680 Crooked Oak Rd 58 Ramp	Carroll County	0.18	NA									NA		NA		
From: US 58 TO AND FROM RT 58 Ramp	Carroll County	0.21	NA									NA		NA		
To: I-77-S FROM RT 58 & 221 North 77	Carroll County	0.94	17000	A	69%	1%	1%	1%	27%	2%	F	0.145	A		15000	A
From: 17-620 S, Old Pipers Gap Rd North 77	Carroll County	7.63	18000	G	69%	1%	1%	1%	27%	2%	F	0.077	F		16000	G
To: 17-620 Old Pipers Gap Rd North 77	Carroll County	6.28	18000	G	69%	1%	1%	1%	27%	2%	F	0.076	F		16000	G
From: SR 148 Chances Creek Rd North 77	Carroll County	4.18	19000	F	69%	1%	1%	1%	27%	2%	C	0.138	A		17000	F
To: US 58 North 77	Carroll County	4.18	37000	F	71%	1%	1%	1%	25%	2%	C	0.13	A	0.539	33000	F
From: 17-620 N, Coulson Church Rd																

Virginia Department of Transportation
Traffic Engineering Division
2012
Annual Average Daily Traffic Volume Estimates By Section of Route
Carroll Maintenance Area

Route	Jurisdiction	Length	AADT	QA	4Tire	Bus	-----Truck-----				QC	K Factor	QK	Dir Factor	AAWDT	QW
							2Axle	3+Axle	1Trail	2Trail						
North 	From: 17-620 N. Coulson Church Rd															
	Carroll County	5.03	18000	G	69%	1%	1%	1%	27%	2%	F	0.077	F	16000	G	
	Combined Traffic Estimates for 2 Parallel Roadways on this Route:		37000	G	71%	1%	1%	1%	25%	2%	F	0.073	F	0.532	33000	G
North 	From: SR 69 Lead Mine Rd															
	Carroll County	0.23	18000	A	69%	1%	1%	1%	27%	2%	F	0.136	A	17000	A	
	Combined Traffic Estimates for 2 Parallel Roadways on this Route:		37000	A	71%	1%	1%	1%	25%	2%	F	NA		33000	A	
North 	From: Exit Welcome Center Parking Lot															
	Lambsburg Welcome Center Carroll County	0.06	1800	A								0.177	A	1600	A	
	To: I-77 North from Welcome Center															
North 	From: I-77-N TO RT 620															
	Ramp Carroll County	0.28	NA									NA		NA		
	To: 17-620 TO AND FROM RT 77															
North 	From: I-77-N TO RT 148															
	Ramp Carroll County	0.22	NA									NA		NA		
	To: SR 148 SR 148- B TO AND FROM RT															
North 	From: I-77-N TO RT 58 & 221															
	Ramp Carroll County	0.17	NA									NA		NA		
	To: US 58 TO AND FROM RT															
North 	From: I-77-N TO RT 620															
	Ramp Carroll County	0.24	NA									NA		NA		
	To: 17-620; 17-620- 22B TO AND FROM RT															
South 	From: North Carolina State Line															
	Carroll County	1.07	17000	A	73%	1%	1%	1%	23%	2%	F	0.145	A	15000	A	
	Combined Traffic Estimates for 2 Parallel Roadways on this Route:		34000	A	71%	1%	1%	1%	25%	2%	F	0.132	A	0.604	30000	A
South 	From: 17-620 Lambsburg Rd															
	Carroll County	7.92	16000	G	73%	1%	1%	1%	23%	2%	F	0.072	F	14000	G	
	Combined Traffic Estimates for 2 Parallel Roadways on this Route:		34000	G	71%	1%	1%	1%	25%	2%	F	0.072	F	0.563	30000	G
South 	From: 17-775 Chance Creek Rd															
	Carroll County	6.23	18000	G	73%	1%	1%	1%	23%	2%	F	0.068	F	16000	G	
	Combined Traffic Estimates for 2 Parallel Roadways on this Route:		36000	G	71%	1%	1%	1%	25%	2%	F	0.071	F	0.531	32000	G
South 	From: US 58															
	Carroll County	4.31	18000	A	73%	1%	1%	1%	23%	2%	C	0.138	A	16000	A	
	Combined Traffic Estimates for 2 Parallel Roadways on this Route:		37000	F	71%	1%	1%	1%	25%	2%	C	NA		33000	F	
South 	From: 17-620 N															
	Carroll County	4.76	19000	G	73%	1%	1%	1%	23%	2%	F	0.072	F	17000	G	
	Combined Traffic Estimates for 2 Parallel Roadways on this Route:		37000	G	71%	1%	1%	1%	25%	2%	F	0.073	F	0.532	33000	G
	To: Wythe County Line															

Virginia Department of Transportation
 Traffic Engineering Division
 2012
 Annual Average Daily Traffic Volume Estimates By Section of Route
 Carroll Maintenance Area

Route	Jurisdiction	Length	AADT	QA	4Tire	Bus	-----Truck-----				QC	K Factor	QK	Dir Factor	AAWDT	QW
							2Axle	3+Axle	1Trail	2Trail						
South  Ramp	From: I-77-S TO REST AREA Carroll County To: JB-NC-VA NORTH CAROLINA STATE LINE	0.11	NA													
South  Ramp	From: I-77-S TO RT 620 Carroll County To: FROM RT 77	0.19	NA													
South  Ramp	From: I-77-S TO TRUCK ESCAPE RAMP Carroll County To: Dead End	0.11	NA													
South  Ramp	From: I-77-S TO TRUCK ESCAPE RAMP Carroll County To: Dead End	0.12	NA													
South  Ramp	From: I-77-S TO RT 775 Carroll County To: SR 148; 17-775 TO	0.20	NA													
South  Ramp	From: I-77-S TO RT 58 Carroll County To: US 58 TO AND FROM RT	0.17	NA													
South  Ramp	From: I-77 South Carroll County To: 17-620 Coulson Church Rd	0.27	820	G							0.107	F		820	G	
 Main St	From: SCL Galax City of Galax To: SR 97 Pipers Gap Rd	1.26	5800	G	98%	0%	1%	1%	1%	0%	C	0.09	F	0.557	6200	G
 Main St	From: SR 97 Pipers Gap Rd City of Galax To: Maroon Tide Dr	0.90	5800	G	99%	0%	1%	0%	0%	0%	C	0.086	F	0.542	6200	G
 Main St	From: Maroon Tide Dr City of Galax To: Oldtown St	0.16	4700	G	99%	0%	1%	0%	0%	0%	F	0.106	F	0.555	5100	G
 Main St	From: Oldtown St City of Galax To: US 58 Stuart Dr	0.64	3100	G	99%	0%	1%	0%	0%	0%	C	0.095	F	0.506	3300	G
 Ivanhoe Rd	From: Grayson County Line Carroll County To: Wythe County Line	9.20	1100	G	96%	1%	1%	0%	1%	0%	F	0.093	F	0.620	1100	G
 Pipers Gap Rd	From: SR 89 Main St City of Galax To: ECL Galax	0.11	2500	G	98%	0%	1%	1%	1%	0%	C	0.092	F	0.609	2600	G
 Pipers Gap Rd	From: ECL Galax Carroll County To: Grayson County Line	3.76	2200	G	99%	0%	1%	0%	0%	0%	C	0.09	F	0.595	2300	G
 Pipers Gap Rd	From: Grayson County Line Carroll County To: 17-713 Pipers Gap	4.51	1100	G	99%	0%	1%	0%	0%	0%	F	0.091	F	0.504	1200	G
	From: 17-713 Pipers Gap Carroll County To: Blue Ridge Parkway															

Virginia Department of Transportation
Traffic Engineering Division
2012
Annual Average Daily Traffic Volume Estimates By Section of Route
Carroll Maintenance Area

Route	Jurisdiction	Length	AADT	QA	4Tire	Bus	-----Truck-----				QC	K Factor	QK	Dir Factor	AAWDT	QW
							2Axle	3+Axle	1Trail	2Trail						
100 Sylvatus Highway	Town of Hillsville (Maint: 17)	0.90	3200	N	92%	0%	1%	5%	1%	0%	N	0.083	N	0.556	3300	N
100 Sylvatus Highway	Carroll County	7.22	3200	G	92%	0%	1%	5%	1%	0%	C	0.083	F	0.556	3300	G
148 Chances Creek Rd	Carroll County	0.87	3400	G	94%	0%	1%	1%	3%	0%	C	0.083	F	0.567	3600	G
148 Ramp	Carroll County	0.18	NA									NA			NA	
148 Ramp	Carroll County	0.19	NA									NA			NA	
221 58 Reserve Blvd	City of Galax	0.47	7500	G	96%	0%	1%	1%	2%	0%	C	0.092	F	0.568	7900	G
221 58 Reserve Blvd; W Stuart Dr	City of Galax	1.10	6800	G	96%	0%	1%	1%	2%	0%	F	0.089	F	0.596	7200	G
221 58 W Stuart Dr	City of Galax	0.20	10000	G	96%	0%	1%	1%	2%	0%	F	0.089	F	0.562	11000	G
221 58 E Stuart Dr	City of Galax	0.34	14000	G	96%	0%	1%	1%	2%	0%	F	0.087	F	0.540	15000	G
221 58 E Stuart Dr	City of Galax	1.81	20000	G	96%	0%	1%	1%	2%	0%	F	0.082	F	0.525	21000	G
221 58 E Stuart Dr	City of Galax	1.10	16000	G	96%	0%	1%	1%	2%	0%	C	0.083	F	0.543	17000	G
221 58 Carrollton Pike	Carroll County	2.05	15000	G	96%	0%	1%	0%	3%	0%	F	0.080	F	0.523	16000	G
221 58 Carrollton Pike	Carroll County	1.28	16000	G	96%	0%	1%	0%	3%	0%	F	0.081	F	0.515	17000	G
221 58 Carrollton Pike	Carroll County	3.69	14000	A	96%	0%	1%	0%	3%	0%	C	0.099	A	0.556	14000	A
221 58 Carrollton Pike	Carroll County	0.72	14000	G	93%	0%	1%	2%	4%	0%	F	0.086	F	0.554	14000	G
221 58 West Stuart Dr	Town of Hillsville (Maint: 17)	2.10	14000	N	93%	0%	1%	2%	4%	0%	N	0.086	N	0.554	14000	N
221 Floyd Pike	Town of Hillsville (Maint: 17)	1.42	6900	G	96%	1%	1%	1%	1%	0%	F	0.092	F	0.512	7200	G

Virginia Department of Transportation
 Traffic Engineering Division
 2012
 Annual Average Daily Traffic Volume Estimates By Section of Route
 Carroll Maintenance Area

Route	Jurisdiction	Length	AADT	QA	4Tire	Bus	-----Truck-----				QC	K Factor	QK	Dir Factor	AAWDT	QW
							2Axle	3+Axle	1Trail	2Trail						
	From: ECL Hillsville															
221 Floyd Pike	Carroll County	0.02	6900	N	96%	1%	1%	1%	1%	0%	N	0.092	N	0.512	7200	N
	To: SR 100 East of Hillsville															
	From: SR 100 East of Hillsville															
221 Floyd Pike	Carroll County	6.77	2500	G	96%	1%	1%	1%	1%	0%	F	0.092	F	0.619	2600	G
	To: 17-638 Dugspur															
	From: 17-638 Dugspur															
221 Floyd Pike	Carroll County	3.37	1800	G	96%	1%	1%	1%	1%	0%	F	0.090	F	0.531	1800	G
	To: Floyd County Line															

Virginia Department of Transportation
Traffic Engineering Division
2012
Annual Average Daily Traffic Volume Estimates By Section of Route
Carroll Maintenance Area

Route	Length	AADT	QA	4Tire	Bus	-----Truck-----				QC	K Factor	QK	Dir Factor	AAWDT	QW	Year
						2Axle	3+Axle	1Trail	2Trail							
Carroll County																
(600) Park View Dr	0.60	120	R									NA		NA		11/18/2010
(601) Rakestown Rd	0.90	310	R									NA		NA		08/27/2010
(602) Brush Creek Rd	2.21	190	G	94%	0%	1%	0%	3%	0%	C	0.108	F	0.591	200	G	2012
(602) Byllesby Rd	3.54	90	R									NA		NA		09/09/2010
(603) Woodfield Lane	0.15	60	R									NA		NA		09/17/2010
(603) Woodfield Lane	0.49	60	R									NA		NA		09/17/2010
(603) Woodfield Lane	0.10	60	R									NA		NA		09/17/2010
(604) Liberty Hill Rd	0.60	840	R									NA		NA		08/27/2010
(605) Eagle Bottom Rd	0.28	170	R									NA		NA		08/27/2010
(606) Fries Rd	0.93	4600	G	98%	0%	1%	0%	0%	0%	C	0.083	F	0.645	4800	G	2012
(606) Dixon Rd	0.25	70	R									NA		NA		01/14/2008
(606) Dixon Rd	0.75	60	R									NA		NA		01/14/2008
(607) Fries Rd	1.30	1600	G	99%	0%	1%	0%	0%	0%	F	0.093	F	0.524	1700	G	2012
(607) Fries Rd	0.30	4900	G	99%	0%	1%	0%	0%	0%	C	0.091	F	0.669	5100	G	2012
(607) Iron Ridge Rd	4.47	130	R									NA		NA		11/28/2007
(607) Mallard Dr	0.50	100	R									NA		NA		09/09/2010
(608) Coal Creek Rd	1.90	170	G	99%	0%	1%	0%	0%	0%	C	0.112	F	0.55	180	G	2012
(608) Coal Creek Rd	1.20	270	R									NA		NA		10/05/2010
(608) Coal Creek Rd	2.68	410	R									NA		NA		10/05/2010
(608) Max Lane	0.50	70	R									NA		NA		12/07/2007
(608) Max Lane	0.30	70	R									NA		NA		12/07/2007

Virginia Department of Transportation
Traffic Engineering Division
2012
Annual Average Daily Traffic Volume Estimates By Section of Route
Carroll Maintenance Area

Route	Length	AADT	QA	4Tire	Bus	-----Truck-----				QC	K Factor	QK	Dir Factor	AAWDT	QW	Year
						2Axle	3+Axle	1Trail	2Trail							
Carroll County																
(608) Max Lane	1.28	70	R			From: 0.80 MS 17-715					NA			NA		12/07/2007
(608) Max Lane	1.44	20	R			To: Blue Ridge Pkwy					NA			NA		12/07/2007
(608) Misty Trail	0.28	220	R			From: Blue Ridge Pkwy					NA			NA		10/05/2010
(608) Misty Trail	0.40	50	R			To: SR 97 Gap					NA			NA		02/29/2008
(608) Misty Trail	2.40	40	R			From: 17-700 Gap					NA			NA		02/29/2008
(608) Old Appalachian Trail	0.20	140	R			To: 17-893 Round Hill Rd					NA			NA		02/29/2008
(608) Old Appalachian Trail	1.14	90	R			From: 17-856 Stockner Cemetery					NA			NA		12/12/2007
(608) Old Appalachian Trail	0.51	90	R			To: Blue Ridge Pkwy					NA			NA		12/12/2007
(608) Old Appalachian Trail	1.51	160	R			From: 1.14 ME of Pkwy					NA			NA		12/12/2007
(608) Ranger Rd	0.29	660	R			To: 17-874 Cemetery Rd					NA			NA		10/29/2010
(608) Lightning Ridge Rd	0.50	460	R			From: US 52 S, Fancy Gap Hwy					NA			NA		10/29/2010
(608) Lightning Ridge Rd	0.40	230	R			To: US 52 N, Fancy Gap Hwy					NA			NA		10/29/2010
(608) Lightning Ridge Rd	1.90	310	R			From: Blue Ridge Pkwy South					NA			NA		10/29/2010
(608) Lightning Ridge Rd	1.30	180	R			To: Blue Ridge Pkwy North					NA			NA		10/29/2010
(608) Lightning Ridge Rd	0.19	140	R			From: 17-614 Elk Spur Rd					NA			NA		10/29/2010
(608) Lightning Ridge Rd	0.98	320	R			To: 17-685 Turkey Ridge Rd					NA			NA		10/29/2010
(608) Dusty Ridge Rd	1.10	60	R			From: 17-682 Winchester Dr					NA			NA		10/29/2010
(608) Dusty Ridge Rd	0.05	480	G	99%	0%	To: 17-679 S, Wards Gap Rd				F	0.124	F	0.511	500	G	2012
(608) Boundry Rd	0.45	60	R			From: 17-691 S, Orchard Gap Rd					NA			NA		11/19/2007
(608) Boundry Rd	1.20	50	R			To: 17-691 N, Orchard Gap Rd					NA			NA		11/19/2007
(608) Groundhog Mountain Rd	2.06	70	R			From: 17-670 Gap					NA			NA		11/19/2007
(608) Pilot View Rd	1.00	60	R			To: 17-648 Willis Gap Rd					NA			NA		12/03/2010
(608) Pilot View Rd	0.41	60	R			From: 17-641 Doe Run Rd					NA			NA		11/21/2007
(608) Pilot View Rd	0.85	60	R			To: 1.00 MS 17-641					NA			NA		11/21/2007
(608) Pilot View Rd						From: 17-633 Keno Rd					NA			NA		11/21/2007
						To: 0.85 MS 17-633										

Virginia Department of Transportation
Traffic Engineering Division
2012
Annual Average Daily Traffic Volume Estimates By Section of Route
Carroll Maintenance Area

Route	Length	AADT	QA	4Tire	Bus	-----Truck-----				QC	K Factor	QK	Dir Factor	AAWDT	QW	Year
						2Axle	3+Axle	1Trail	2Trail							
Carroll County																
(608) Pilot View Rd	0.08	60	R			From: 0.85 MS 17-633					NA			NA		11/21/2007
(608) Pilot View Rd	0.11	60	R			To: 0.93 MS 17-633					NA			NA		11/21/2007
(608) Pilot View Rd	1.00	170	R			From: 17-639 Spencers Mill Rd					NA			NA		11/21/2007
						To: 17-631; 70-608										
(609) Peaks Mountain Rd	0.60	290	R			From: Grayson County Line					NA			NA		08/12/2010
						To: 17-608 Coal Creek Rd										
(610) Terrys Mill Rd	2.36	120	G	96%	0%	1%	1%	2%	0%	F	0.142	F	0.514	120	G	2012
(610) Terrys Mill Rd	0.66	240	G	96%	0%	1%	1%	2%	0%	F	0.135	F	0.635	250	G	2012
						From: 70-614 Squirrel Spur Rd; Patrick County Line										
						To: 17-616 Sunflower Rd										
(610) Terrys Mill Rd	0.50	260	G	96%	0%	1%	1%	2%	0%	C	0.13	F	0.59	280	G	2012
						From: 17-634 E, Hurricane Ridge Rd										
						To: 17-634 W, Germantown Rd										
(611) Sunnyvale Rd	1.60	140	R			From: US 58 Danville Pike					NA			NA		08/25/2010
						To: 17-753 Double Cabin Rd										
(611) Deepwater Rd	1.20	80	R			From: 17-764 Panther Creek Rd					NA			NA		08/25/2010
(611) Deepwater Rd	4.90	60	R			From: 0.20 MN 17-755					NA			NA		08/25/2010
						To: Floyd County Line										
(612) Foothills Rd	1.56	70	R			From: Grayson County Line					NA			NA		11/19/2007
						To: Blue Ridge Pkwy										
(612) Coleman Ridge Rd	1.34	140	R			From: 17-608 Coal Creek Rd					NA			NA		10/05/2010
						To: 17-619 Phillips Rd; Greasy Creek Rd										
(613) Greasy Creek Rd	1.00	30	R			From: 1.00 MN 17-619					NA			NA		11/19/2007
(613) Greasy Creek Rd	1.00	20	R			From: Floyd County Line					NA			NA		11/19/2007
						To: Dead End										
(614) Elk Spur Rd	0.89	220	R			From: 0.89 MW Dead End					NA			NA		11/19/2007
(614) Elk Spur Rd	1.81	190	R			From: 17-608					NA			NA		11/19/2007
						To: 17-610; 17-645										
(615) Little Valley Rd	1.30	10	R			From: 17-616 Sunflower Rd					NA			NA		02/21/2008
						To: 17-645 Woodstock Rd										
(616) Sunflower Rd	1.40	70	R			From: 17-615 Little Valley Rd					NA			NA		02/21/2008
(616) Sunflower Rd	1.38	45	R			From: 17-610 Terrys Mill Rd					NA			NA		02/21/2008
						To: 17-814 Fireside Dr; Trillium Rd										
(617) Fireside Dr	1.10	90	R			From: 17-632 Maple Shade Rd					NA			NA		01/10/2008
						To: 17-643 Oakwood Rd										
(618) Worrell Memorial	0.60	180	R			From: 17-645 S, Stone Mountain Rd					NA			NA		02/21/2008

Virginia Department of Transportation
Traffic Engineering Division
2012
Annual Average Daily Traffic Volume Estimates By Section of Route
Carroll Maintenance Area

Route	Length	AADT	QA	4Tire	Bus	-----Truck-----				QC	K Factor	QK	Dir Factor	AAWDT	QW	Year
						2Axle	3+Axle	1Trail	2Trail							
Carroll County																
(618) Manor House Dr	1.34	70	R								NA			NA		11/18/2010
(618) Manor House Dr	0.30	60	R								NA			NA		11/18/2010
(618) Pine Branch Rd	1.30	40	R								NA			NA		01/10/2008
(618) Pine Branch Rd	0.30	100	R								NA			NA		11/18/2010
(619) Greasy Creek Rd	1.40	60	R								NA			NA		02/12/2008
(619) Phillips Rd	0.30	60	R								NA			NA		02/12/2008
(620) Old Pipers Gap Rd	0.33	1100	G	96%	0%	1%	1%	2%	0%	F	0.096	F	0.542	1100	G	2012
(620) Old Pipers Gap Rd	2.55	1400	G	96%	0%	1%	1%	2%	0%	C	0.098	F	0.578	1500	G	2012
(620) Lamsburg Rd	1.67	1300	G	99%	0%	1%	0%	0%	0%	C	0.090	F	0.587	1400	G	2012
(620) Lamsburg Rd	2.93	540	G	99%	0%	1%	0%	0%	0%	F	0.099	F	0.698	560	G	2012
(620) Crooked Creek Rd	2.75	260	R								NA			NA		08/12/2010
(620) Harrison Ridge Rd	1.89	160	R								NA			NA		11/13/2007
(620) Forest Oak Rd	1.15	40	R								NA			NA		11/13/2007
(620) Forest Oak Rd	0.20	80	R								NA			NA		10/05/2010
(620) Forest Oak Rd	0.79	90	R								NA			NA		11/13/2007
(620) Forest Oak Rd	1.08	260	R								NA			NA		11/13/2007
(620) Forest Oak Rd	0.65	750	R								NA			NA		08/12/2010
(620) Coulson Church Rd	0.47	2600	G	98%	0%	1%	1%	1%	0%	F	0.095	F	0.526	2700	G	2012
(620) Coulson Church Rd	4.40	2100	G	98%	0%	1%	1%	1%	0%	C	0.101	F	0.615	2200	G	2012
(620) Coulson Church Rd	0.75	2500	G	98%	0%	1%	1%	1%	0%	F	0.098	F	0.6	2600	G	2012
(620) Coulson Church Rd	0.76	1200	G	93%	0%	1%	2%	3%	0%	F	0.207	F	0.891	1300	G	2012
(620) Coulson Church Rd	0.46	1300	G	93%	0%	1%	2%	3%	0%	F	0.202	F	0.895	1400	G	2012
(620) Coulson Church Rd	1.50	1300	G	93%	0%	1%	2%	3%	0%	C	0.098	F	0.678	1300	G	2012

Virginia Department of Transportation
Traffic Engineering Division
2012
Annual Average Daily Traffic Volume Estimates By Section of Route
Carroll Maintenance Area

Route	Length	AADT	QA	4Tire	Bus	-----Truck-----				QC	K Factor	QK	Dir Factor	AAWDT	QW	Year
						2Axle	3+Axle	1Trail	2Trail							
Carroll County																
(620) Ramp	0.21	NA														
(620) Ramp	0.27	NA														
(620) Ramp	0.24	NA														
(620) Ramp	0.18	760	G							0.105	F		760	G	2012	
(621) Farmers Circle	0.25	6	R													02/06/2008
(622) Indian Valley Rd	2.10	430	G	98%	0%	1%	0%	1%	0%	C	0.096	F	0.62	460	G	2012
(623) Borderline Rd	0.30	30	R													02/13/2008
(623) Borderline Rd	0.10	70	R													08/25/2010
(624) Soap Ridge Rd	0.90	70	R													01/07/2008
(624) Nester School Rd	2.60	40	R													01/28/2008
(625) Brannon Rd	0.80	40	R													01/28/2008
(625) Brannon Rd	1.60	30	R													01/28/2008
(626) Childress Rd	2.20	20	R													01/28/2008
(626) Adams Branch Rd	0.70	30	R													01/28/2008
(627) Adams Branch Rd	1.40	20	R													01/28/2008
(627) Caroline Rd	0.50	20	R													01/28/2008
(628) Burkes Fork Rd	3.50	50	R													01/28/2008
(628) Burkes Fork Rd	1.50	40	R													01/28/2008
(628) Burkes Fork Rd	0.90	50	R													01/28/2008
(629) Long Mountain Rd	0.40	50	R													09/17/2010

Virginia Department of Transportation
Traffic Engineering Division
2012
Annual Average Daily Traffic Volume Estimates By Section of Route
Carroll Maintenance Area

Route	Length	AADT	QA	4Tire	Bus	-----Truck-----				QC	K Factor	QK	Dir Factor	AAWDT	QW	Year
						2Axle	3+Axle	1Trail	2Trail							
Carroll County																
(630) Fishermans Lane	0.28	3	R									NA		NA		11/21/2007
(630) Butterfly Rd	0.55	30	R									NA		NA		01/10/2008
(630) Hylton Rd	2.00	10	R									NA		NA		01/19/2008
(631) Old Mill Rd	1.50	220	R									NA		NA		11/18/2010
(632) Maple Shade Rd	1.28	200	R									NA		NA		01/10/2008
(633) Keno Rd	0.80	80	R									NA		NA		01/28/2008
(633) Keno Rd	1.60	80	R									NA		NA		01/28/2008
(634) Germantown Rd	1.10	10	R									NA		NA		01/10/2008
(634) Germantown Rd	0.59	230	G	96%	1%	0%	1%	2%	0%	C	0.134	F	0.529	240	G	2012
(634) Hurricane Ridge Rd	0.10	140	R									NA		NA		11/18/2010
(635) Hebron Rd	0.40	2300	G	98%	0%	0%	0%	0%	0%	F	0.094	F	0.597	2400	G	2012
(635) Hebron Rd	3.40	1900	G	98%	0%	0%	0%	0%	0%	C	0.095	F	0.588	2000	G	2012
(635) Hebron Rd	1.00	1000	G	98%	0%	0%	0%	0%	0%	F	0.095	F	0.652	1100	G	2012
(635) Pot Rock Rd	2.09	290	G	98%	0%	0%	0%	0%	0%	F	0.126	F	0.679	310	G	2012
(635) Pot Rock Rd	1.25	240	G	98%	0%	0%	0%	0%	0%	F	0.144	F	0.611	250	G	2012
(635) Fowlers Ferry Rd	2.90	60	R									NA		NA		01/24/2008
(635) Stoots Mountain Rd	3.40	10	R									NA		NA		02/15/2008
(635) Van Lue Rd	0.55	50	R									NA		NA		02/15/2008
(636) Loafers Rest	0.70	40	R									NA		NA		02/15/2008
(636) Loafers Rest	0.90	210	R									NA		NA		02/19/2008
(636) Loafers Rest	0.40	450	R									NA		NA		02/19/2008
(637) High Ridge Rd	0.33	30	R									NA		NA		10/29/2007

Virginia Department of Transportation
Traffic Engineering Division
2012
Annual Average Daily Traffic Volume Estimates By Section of Route
Carroll Maintenance Area

Route	Length	AADT	QA	4Tire	Bus	-----Truck-----				QC	K Factor	QK	Dir Factor	AAWDT	QW	Year
						2Axle	3+Axle	1Trail	2Trail							
Carroll County																
(637) Greenbriar Rd	0.30	150	R			From: 17-750					NA			NA		10/29/2007
(637) Greenbriar Rd	0.45	60	R			To: 0.30 MN 17-750					NA			NA		09/14/2010
From: Wythe County Line																
(638) Huff Hill Rd	1.40	10	R			To: 17-672 Huff Hill Rd					NA			NA		11/05/2007
(638) Hunters Ridge Rd	2.32	150	R			From: 17-763 Hunters Ridge Rd					NA			NA		08/17/2010
(638) Dugspur Rd	2.40	310	G	99%	1%	0%	0%	0%	0%	F	0.092	F	0.587	320	G	2012
(638) Dugspur Rd	3.30	230	G	99%	1%	0%	0%	0%	0%	F	0.111	F	0.691	240	G	2012
(638) Dugspur Rd	3.92	250	G	99%	1%	0%	0%	0%	0%	F	0.104	F	0.526	260	G	2012
(638) Dugspur Rd	1.70	340	G	99%	1%	0%	0%	0%	0%	F	0.127	F	0.517	360	G	2012
(638) Bellspur Rd	3.90	220	G	99%	1%	0%	0%	0%	0%	C	0.11	F	0.536	230	G	2012
(638) Bellspur Rd	0.80	160	G	99%	1%	0%	0%	0%	0%	F	0.127	F	0.628	170	G	2012
From: 17-600; 70-638																
(639) Ben Ridge Rd	1.30	6	R			To: 17-647 Canas Circle					NA			NA		11/21/2007
(639) Little Bit Rd	1.60	70	R			To: 17-640 Keno Rd; 17-643 Rome Dr					NA			NA		02/21/2008
(639) Spencers Mill Rd	0.45	100	R			From: 17-643 S, Rome Dr					NA			NA		11/18/2010
(639) Spencers Mill Rd	0.25	120	R			To: 17-633 S, Keno Rd					NA			NA		11/18/2010
(639) Spencers Mill Rd	0.25	120	R			From: 17-633 N, Keno Rd					NA			NA		11/18/2010
(639) Spencers Mill Rd	0.25	120	R			To: Blue Ridge Pkwy					NA			NA		11/18/2010
(640) Parkside Dr	0.80	160	R			From: 17-608; 17-677					NA			NA		09/17/2010
(640) Keno Rd	0.28	240	G	98%	0%	1%	0%	0%	0%	C	0.11	F	0.679	250	G	2012
(640) Keno Rd	1.92	320	G	98%	0%	1%	0%	0%	0%	F	0.088	F	0.529	340	G	2012
(640) Keno Rd	0.80	300	G	98%	0%	1%	0%	0%	0%	F	0.108	F	0.622	310	G	2012
(640) Keno Rd	1.10	180	R			To: 17-647 E, Worrell Memorial Rd					NA			NA		11/18/2010
(640) Keno Rd	0.40	140	R			From: 17-639; 17-643 W					NA			NA		02/21/2008
(640) Keno Rd	1.80	40	R			To: 17-643 E, Oakwood Rd					NA			NA		11/18/2010
(640) Keno Rd	0.70	60	R			From: 17-633 Keno Rd					NA			NA		11/18/2010
(641) Doe Run Rd	0.70	70	R			To: 17-631 Old Mill Rd					NA			NA		11/18/2010
(641) Doe Run Rd	0.70	70	R			From: 17-608 Pilot View Rd					NA			NA		11/21/2007
(641) Doe Run Rd	0.70	70	R			To: 17-643 Rome Dr					NA			NA		11/21/2007

Virginia Department of Transportation
Traffic Engineering Division
2012
Annual Average Daily Traffic Volume Estimates By Section of Route
Carroll Maintenance Area

Route	Length	AADT	QA	4Tire	Bus	-----Truck-----				QC	K Factor	QK	Dir Factor	AAWDT	QW	Year
						2Axle	3+Axle	1Trail	2Trail							
Carroll County																
(641) Doe Run Rd	1.44	110	R								NA		NA			11/21/2007
(642) Brady Pike	1.10	50	R								NA		NA			11/21/2007
(643) Rome Dr	1.05	130	R								NA		NA			11/18/2010
(643) Oakwood Rd	2.90	130	R								NA		NA			02/21/2008
(643) Excelsior School Rd	0.40	160	R								NA		NA			11/04/2010
(644) Hollow Tree Rd	0.70	70	R								NA		NA			02/21/2008
(645) Stone Mountain Rd	3.88	440	R								NA		NA			11/18/2010
(645) Woodstock Rd	0.20	160	R								NA		NA			11/18/2010
(645) Woodstock Rd	0.20	90	R								NA		NA			02/21/2008
(645) Woodstock Rd	1.40	80	R								NA		NA			02/21/2008
(646) Cardinal Circle	0.60	20	R								NA		NA			01/10/2008
(647) Canas Circle	0.60	20	R								NA		NA			11/21/2007
(647) Worrell Memorial Rd	0.60	210	R								NA		NA			11/04/2010
(647) Pipestream Rd	0.80	40	R								NA		NA			11/04/2010
(648) Willis Gap Rd	1.30	170	R								NA		NA			11/21/2007
(648) Windover Rd	0.50	70	R								NA		NA			11/21/2007
(648) Windover Rd	0.80	40	R								NA		NA			11/21/2007
(648) Excelsior School Rd	2.33	180	R								NA		NA			11/04/2010
(649) Vass Mill Rd	0.40	20	R								NA		NA			11/21/2007
(649) Vass Mill Rd	1.00	20	R								NA		NA			11/21/2007
(650) Kinzer Rd	1.80	90	R								NA		NA			11/19/2007

Virginia Department of Transportation
Traffic Engineering Division
2012
Annual Average Daily Traffic Volume Estimates By Section of Route
Carroll Maintenance Area

Route	Length	AADT	QA	4Tire	Bus	-----Truck-----				QC	K Factor	QK	Dir Factor	AAWDT	QW	Year
						2Axle	3+Axle	1Trail	2Trail							
Carroll County																
(651) Gibson Knob Rd	1.20	50	R			From: US 58 Danville Pike					NA			NA		01/10/2008
						To: 1.20 MN US 58										
(651) Gibson Knob Rd	0.30	60	R			From: 17-652 Hereford Rd					NA			NA		09/17/2010
						To: 17-654 Laurel Fork Rd										
(652) Hereford Rd	0.50	40	R			From: 17-651 Gibson Knob Rd					NA			NA		01/10/2008
						To: 17-638 Dugspur Rd										
(652) Hereford Rd	0.80	30	R			From: US 58 Danville Pike					NA			NA		01/10/2008
						To: 17-654 Laurel Fork Rd										
(653) Dust Trail Rd	1.51	50	R			From: 17-677 Crooked Oak Rd					NA			NA		09/17/2010
						To: 17-813 Nursery Rd; Calvary Way										
(654) Laurel Fork Rd	4.41	350	R			From: 17-659 Bear Creek Rd					NA			NA		11/21/2007
						To: 0.10 MN 17-659										
(654) Laurel Fork Rd	0.56	110	R			From: 17-653 Dust Trail Rd					NA			NA		11/21/2007
						To: 17-652 Hereford Rd										
(654) Laurel Fork Rd	0.10	40	R			From: 17-664 Silverleaf Rd					NA			NA		11/21/2007
						To: Dead End										
(654) Laurel Fork Rd	1.10	40	R			From: 17-656 Pineview Rd					NA			NA		01/28/2008
						To: 17-638 Dugspur Rd										
(654) Laurel Fork Rd	0.10	30	R			From: 1.00 MS 17-638					NA			NA		01/28/2008
						To: 17-628 Burkes Fork Rd										
(654) Laurel Fork Rd	2.50	30	R			From: US 58 Danville Pike					NA			NA		11/08/2007
						To: 0.03 MS US 58										
(655) Chisholm Creek Rd	0.75	50	R			From: 17-779 Rollingwood Lane					NA			NA		11/08/2007
						To: Dead End										
(656) Pineview Rd	1.00	80	R			From: Dead End					NA			NA		02/15/2008
						To: 0.27 MN Dead End										
(656) Pineview Rd	0.90	47	R			From: SR 94 Ivanhoe Rd					NA			NA		02/15/2008
						To: 17-654 Laurel Fork Rd										
(657) Link Rd	0.03	20	R			From: 17-654 Laurel Fork Rd					NA			NA		11/21/2007
						To: Dead End										
(657) Link Dr	0.40	40	R			From: Dead End					NA			NA		01/10/2008
						To: 17-664 Silverleaf Rd										
(657) Rollingwood Dr	0.30	30	R			From: 17-628 Burkes Fork Rd					NA			NA		01/28/2008
						To: 17-628 Burkes Fork Rd										
(658) Trestle Rd	0.27	30	R			From: 17-628 Burkes Fork Rd					NA			NA		01/28/2008
						To: 17-628 Burkes Fork Rd										
(658) Trestle Rd	0.48	60	R			From: 17-628 Burkes Fork Rd					NA			NA		01/28/2008
						To: 17-628 Burkes Fork Rd										
(659) Bear Creek Rd	1.20	70	R			From: 17-628 Burkes Fork Rd					NA			NA		01/28/2008
						To: 17-628 Burkes Fork Rd										
(660) Fairhaven Rd	0.50	30	R			From: 17-628 Burkes Fork Rd					NA			NA		01/28/2008
						To: 17-628 Burkes Fork Rd										
(660) Fairhaven Rd	1.20	30	R			From: 17-628 Burkes Fork Rd					NA			NA		01/28/2008
						To: 17-628 Burkes Fork Rd										

Virginia Department of Transportation
Traffic Engineering Division
2012
Annual Average Daily Traffic Volume Estimates By Section of Route
Carroll Maintenance Area

Route	Length	AADT	QA	4Tire	Bus	-----Truck-----				QC	K Factor	QK	Dir Factor	AAWDT	QW	Year
						2Axle	3+Axle	1Trail	2Trail							
Carroll County																
(661) Marian Rd	2.90	10	R									NA		NA		01/28/2008
(662) Poplar Hill Dr	1.99	60	R									NA		NA		01/28/2008
(662) Poplar Hill Dr	2.68	40	R									NA		NA		01/07/2008
(663) River Rd	4.00	30	R									NA		NA		01/07/2008
(664) Silverleaf Rd	1.80	190	G	99%	0%	0%	0%	1%	0%	C	0.126	F	0.586	190	G	2012
(664) Silverleaf Rd	3.78	140	R									NA		NA		09/17/2010
(664) Silverleaf Rd	1.00	60	R									NA		NA		01/10/2008
(664) Silverleaf Rd	0.60	70	R									NA		NA		01/10/2008
(665) Walkers Knob Rd	0.40	60	R									NA		NA		08/18/2010
(665) Walkers Knob Rd	1.00	140	R									NA		NA		10/04/2007
(666) Bent Nail Rd	0.80	60	R									NA		NA		11/08/2007
(666) Bent Nail Rd	1.40	90	R									NA		NA		11/08/2007
(666) Bent Nail Rd	1.54	30	R									NA		NA		11/06/2007
(666) Collier School Rd	0.96	80	R									NA		NA		11/06/2007
(667) Spurlin Ranch Rd	0.17	9	R									NA		NA		11/21/2007
Town of Hillsville																
(668) Virginia St	0.83	990	R									NA		NA		09/24/2007
(668) Cavalier Dr	0.35	530	R									NA		NA		09/17/2007
(668) Cavalier Dr	0.06	390	R									NA		NA		09/17/2007
Carroll County																
(668) Cavalier Dr	3.09	140	R									NA		NA		11/06/2007
(668) Hayfield Rd	0.49	250	R									NA		NA		11/06/2007
(668) Hayfield Rd	0.07	100	R									NA		NA		11/06/2007

Virginia Department of Transportation
Traffic Engineering Division
2012
Annual Average Daily Traffic Volume Estimates By Section of Route
Carroll Maintenance Area

Route	Length	AADT	QA	4Tire	Bus	-----Truck-----				QC	K Factor	QK	Dir Factor	AAWDT	QW	Year
						2Axle	3+Axle	1Trail	2Trail							
Carroll County																
(668) Hayfield Rd	0.73	100	R			From: 0.07 MN 17-812 To: 17-886 Island Creek Dr					NA			NA		08/17/2010
(669) Camelot Lane	0.25	8	R			From: Dead End To: US 58 Danville Pike					NA			NA		01/07/2008
(669) Spring Willow Dr	1.20	510	R			From: US 58 Danville Pike To: 17-668 Cavalier Dr					NA			NA		09/17/2010
(669) Hard Scuffle Rd	0.60	770	R			From: 17-668 Cavalier Dr To: US 221; SR 100					NA			NA		09/17/2010
(670) Willow Hill Rd	0.73	70	R			From: 70-677 County Line Rd To: 17-734 Willow Hill Rd					NA			NA		12/03/2010
(670) Volunteer Rd	0.10	30	R			From: 17-734 Willow Hill Rd To: Patrick County Line; Gap Patrick County Line					NA			NA		12/14/2007
(670) Willow Hill Rd	0.65	70	R			From: Patrick County Line; Gap Patrick County Line To: 17-640 Keno Rd					NA			NA		11/19/2007
(670) Snake Creek Rd	4.57	530	G	97%	0%	2%	0%	1%	0%	C	0.107	F	0.593	550	G	2012
(670) Snake Creek Rd	4.68	800	G	98%	0%	1%	1%	0%	0%	C	0.100	F	0.655	840	G	2012
From: 17-674 S, Red Hill Rd To: 17-674 S; Raindrop Rd ECL Hillsville																
Town of Hillsville																
(670) Snake Creek Rd	0.11	800	N	98%	0%	1%	1%	0%	0%	N	0.100	N	0.655	840	N	2012
From: ECL Hillsville To: US 58 Danville Pike																
Carroll County																
(671) Newmantown Rd	3.10	40	R			From: 17-638 Dugspur Rd To: 17-624 Nester School Rd					NA			NA		01/28/2008
(672) New Hope Rd	0.30	30	R			From: Dead End To: 0.30 MN Dead End					NA			NA		11/06/2007
(672) New Hope Rd	0.20	30	R			From: 0.30 MN Dead End To: US 221 Floyd Pike					NA			NA		11/06/2007
(672) Huff Hill Rd	1.60	50	R			From: US 221 Floyd Pike To: 17-638 Huff Hill Rd					NA			NA		09/14/2010
(673) Pilgrims Trail	1.40	80	R			From: 17-638 Huff Hill Rd To: US 58 Danville Pike					NA			NA		09/17/2010
(673) Pilgrims Trail	0.10	20	R			From: US 58 Danville Pike To: 17-899 Shemp Hollow Rd					NA			NA		11/06/2007
(673) Pilgrims Trail	1.80	30	R			From: 17-899 Shemp Hollow Rd To: 0.10 MN 17-899					NA			NA		09/17/2010
(674) Red Hill Rd	2.80	160	R			From: 0.10 MN 17-899 To: US 221 Floyd Pike					NA			NA		09/17/2010
(674) Red Hill Rd	2.70	160	R			From: US 221 Floyd Pike To: 17-685 Skyview Dr					NA			NA		11/08/2007
(674) Red Hill Rd	2.70	160	R			From: 17-685 Skyview Dr To: 17-670 Snake Creek Rd					NA			NA		11/08/2007
(675) Sunnyside Rd	1.60	100	R			From: 17-670 Snake Creek Rd To: US 58 Danville Pike					NA			NA		11/08/2007
(675) Westover Rd	1.10	360	R			From: US 58 Danville Pike To: 17-702 Stable Rd					NA			NA		11/02/2010
(675) Westover Rd	1.10	360	R			From: 17-702 Stable Rd To: US 52 N, Fancy Gap Hwy US 52 S, Fancy Gap Hwy					NA			NA		11/02/2010
(675) Westover Rd	1.10	360	R			From: US 52 N, Fancy Gap Hwy US 52 S, Fancy Gap Hwy To: 17-670 Snake Creek Rd					NA			NA		11/02/2010

Virginia Department of Transportation
Traffic Engineering Division
2012
Annual Average Daily Traffic Volume Estimates By Section of Route
Carroll Maintenance Area

Route	Length	AADT	QA	4Tire	Bus	-----Truck-----				QC	K Factor	QK	Dir Factor	AAWDT	QW	Year
						2Axle	3+Axle	1Trail	2Trail							
Carroll County																
(675) Chaparal Rd	1.20	90	R								NA		NA			11/08/2007
(676) Bluestone Rd	0.73	100	R								NA		NA			11/08/2007
(677) Thunder Ridge Rd	1.00	290	R								NA		NA			11/02/2010
(677) Crooked Oak Rd	1.65	150	G	96%	1%	2%	1%	0%	0%	C	0.112	F	0.5	160	G	2012
(677) White Stone Rd	0.80	140	R								NA		NA			11/08/2007
(678) Old Dominion Rd	0.60	140	R								NA		NA			10/15/2010
(679) Wards Gap Rd	2.86	610	G	99%	0%	1%	0%	1%	0%	F	0.115	F	0.566	640	G	2012
(679) Wards Gap Rd	0.68	1300	G	99%	0%	1%	0%	1%	0%	C	0.097	F	0.608	1300	G	2012
(679) Wards Gap Rd	1.29	950	G	99%	0%	1%	0%	1%	0%	F	0.087	F	0.603	1000	G	2012
(679) Wards Gap Rd	1.55	510	G	99%	0%	1%	0%	1%	0%	F	0.108	F	0.645	530	G	2012
(679) Wards Gap Rd	0.70	190	R								NA		NA			12/03/2010
(679) Wards Gap Rd	0.69	140	R								NA		NA			11/19/2007
(679) Wards Gap Rd	1.65	20	R								NA		NA			11/19/2007
(679) Horton Rd	0.38	140	R								NA		NA			10/29/2010
(679) Horton Rd	0.24	90	R								NA		NA			10/29/2010
(679) Windgate Dr	1.32	100	R								NA		NA			10/29/2010
(680) Buffalo View Rd	1.38	210	G	97%	1%	1%	1%	1%	0%	F	0.101	F	0.636	220	G	2012
(680) Crooked Oak Rd	0.96	420	G	97%	1%	1%	1%	1%	0%	C	0.101	F	0.54	450	G	2012
(681) Quarry Rd	0.70	180	R								NA		NA			11/08/2007
(681) Quarry Rd	1.10	30	R								NA		NA			11/08/2007
(682) Winchester Dr	3.46	590	R								NA		NA			10/29/2010

Virginia Department of Transportation
Traffic Engineering Division
2012
Annual Average Daily Traffic Volume Estimates By Section of Route
Carroll Maintenance Area

Route	Length	AADT	QA	4Tire	Bus	-----Truck-----				QC	K Factor	QK	Dir Factor	AAWDT	QW	Year
						2Axle	3+Axle	1Trail	2Trail							
Carroll County																
(682) Winchester Dr	1.11	70	R								NA			NA		11/08/2007
(683) Poplar Knob Rd	0.93	900	G	99%	0%	1%	0%	0%	0%	C	0.088	F	0.511	950	G	2012
(683) Poplar Knob Rd	2.10	390	G	99%	0%	1%	0%	0%	0%	F	0.099	F	0.675	410	G	2012
(683) Sleepy Hollow Rd	0.50	130	R								NA			NA		11/13/2007
(683) Sleepy Hollow Rd	1.11	130	R								NA			NA		11/13/2007
(683) Sleepy Hollow Rd	0.80	130	R								NA			NA		11/13/2007
(683) Milestone Rd	1.60	400	R								NA			NA		12/07/2007
(683) Milford Rd	1.00	20	R								NA			NA		11/13/2007
(683) Beamers Knob Rd	1.90	60	R								NA			NA		02/29/2008
(683) Beamers Knob Rd	0.69	20	R								NA			NA		12/12/2007
(683) Beamers Knob Rd	2.33	20	R								NA			NA		12/12/2007
(683) Beamers Knob Rd	0.15	30	R								NA			NA		12/17/2007
(683)	1.20	30	R								NA			NA		09/22/2010
(683)	0.28	270	R								NA			NA		09/22/2010
(683)	0.11	140	R								NA			NA		09/22/2010
(683)	0.84	140	R								NA			NA		09/22/2010
(683)	1.27	250	R								NA			NA		10/29/2010
(683) Turners Spur Rd	2.82	80	R								NA			NA		11/08/2007
(683) Greenbury Rd	1.35	150	R								NA			NA		11/08/2007
(684) Dixie Trail	0.40	48	R								NA			NA		12/03/2010
(684) Dixie Trail	1.10	20	R								NA			NA		01/10/2008
(685) Turkey Ridge Rd	0.15	210	R								NA			NA		10/29/2010
(685) Skyview Dr	0.15	140	R								NA			NA		10/29/2010

Virginia Department of Transportation
Traffic Engineering Division
2012
Annual Average Daily Traffic Volume Estimates By Section of Route
Carroll Maintenance Area

Route	Length	AADT	QA	4Tire	Bus	-----Truck-----				QC	K Factor	QK	Dir Factor	AAWDT	QW	Year
						2Axle	3+Axle	1Trail	2Trail							
Carroll County																
(685) Skyview Dr	1.10	190	R									NA		NA		10/29/2010
						From: 17-683 Turners Spur Rd										
						To: 17-674 Red Hill Rd										
(685) Skyview Dr	0.80	360	R									NA		NA		10/29/2010
						From: US 52 N, Fancy Gap Hwy										
						To: US 52 S, Fancy Gap Hwy										
(685) Winding Ridge Rd	0.40	600	R									NA		NA		09/22/2010
						From: 17-697 Reedside Dr										
(685) Winding Ridge Rd	1.09	20	R									NA		NA		01/07/2008
						From: 1.09 MN 17-697										
(685) Winding Ridge Rd	0.29	20	R									NA		NA		01/07/2008
						From: 1.38 MN 17-697										
(685) Winding Ridge Rd	0.61	20	R									NA		NA		01/07/2008
						To: 17-704 Baltimore Rd										
						From: 17-704 Winding Ridge Rd										
(685) Baltimore Rd	1.70	50	R									NA		NA		01/07/2008
						From: 1.70 MW 17-704										
(685) Baltimore Rd	1.03	49	R									NA		NA		01/07/2008
						To: 17-702 Stable Rd										
(686) Epworth Rd	0.60	2500	G	99%	0%	0%	0%	0%	0%	C	0.101	F	0.642	2600	G	2012
						From: US 52 Fancy Gap Hwy										
						To: 17-687 Fish Lake Rd										
(686) Epworth Rd	1.52	1700	G	99%	0%	0%	0%	0%	0%	F	0.103	F	0.65	1800	G	2012
						From: 17-883 Flatridge Rd										
						To: 17-679 Wards Gap Rd										
(687) Fish Lake Rd	2.06	560	R									NA		NA		10/15/2010
						From: 17-686 Epworth Rd										
						To: 17-679 Wards Gap Rd										
(688) Firehouse Rd	0.64	330	R									NA		NA		10/19/2010
						From: US 52 Fancy Gap Hwy										
						To: 0.64 MS US 52										
(688) Meadow Brook Rd	0.05	280	R									NA		NA		12/14/2007
						From: 0.69 MS US 52										
(688) Meadow Brook Rd	0.06	280	R									NA		NA		12/14/2007
						To: 17-965 Pheasant Ridge Rd										
(688) Meadow Brook Rd	2.41	210	R									NA		NA		10/19/2010
						From: 17-913 Parkview Dr										
(688) Meadow Brook Rd	0.30	230	R									NA		NA		10/19/2010
						From: 17-912 Flint Hill Rd										
(688) Meadow Brook Rd	0.98	240	R									NA		NA		10/19/2010
						To: 17-691 Bear Trail										
(688) Little Bear Trail	1.30	170	R									NA		NA		10/19/2010
						From: US 52 Fancy Gap Hwy										
(688) Wisler Rd	1.13	20	R									NA		NA		02/29/2008
						To: 17-691 Flower Gap Rd										
(688) Firehouse Rd	0.85	440	R									NA		NA		10/19/2010
						To: 17-800 Peakview Rd										
(689) Ballpark Dr	0.38	250	R									NA		NA		11/04/2010
						From: Dead End										
						To: 17-706 Farmers Market Dr										
(690) Brushy Fork Rd	3.20	730	G	97%	0%	1%	1%	1%	0%	C	0.086	F	0.563	770	G	2012
						From: 17-620 Old Pipers Gap Rd										
						To: US 52 Fancy Gap Hwy										

Virginia Department of Transportation
Traffic Engineering Division
2012
Annual Average Daily Traffic Volume Estimates By Section of Route
Carroll Maintenance Area

Route	Length	AADT	QA	4Tire	Bus	-----Truck-----				QC	K Factor	QK	Dir Factor	AAWDT	QW	Year
						2Axle	3+Axle	1Trail	2Trail							
Carroll County																
(691) Flower Gap Rd	2.24	570	G	99%	0%	1%	0%	0%	0%	F	0.116	F	0.609	590	G	2012
						From: 17-620 Old Pipers Gap Rd										
						To: 17-692 W, Sandy Ridge Rd										
(691) Flower Gap Rd	0.60	390	G	99%	0%	1%	0%	0%	0%	F	0.111	F	0.525	410	G	2012
						From: 17-816 E, Sandy Ridge Rd										
						To: 17-692 E, Pauls Creek Rd										
(691) Flower Gap Rd	0.43	710	G	99%	0%	1%	0%	0%	0%	F	0.106	F	0.589	740	G	2012
						From: US 52 S, Fancy Gap Hwy										
						To: US 52 N, Fancy Gap Hwy										
(691) Bear Trail	6.26	570	R									NA		NA		10/19/2010
						From: 17-679 W, Wards Gap Rd										
(691) Orchard Gap Rd	0.55	410	R									NA		NA		10/19/2010
						From: 17-678; 17-679 EAST										
						To: 17-678; 17-679 E Wards Gap rd										
(691) Orchard Gap Rd	3.00	200	G	98%	0%	2%	0%	0%	0%	C	0.119	F	0.639	210	G	2012
						From: 17-608 S, Dusty Ridge Rd										
						To: 17-608 N, Boundry Rd										
(691) Orchard Gap Rd	0.40	200	G	98%	0%	2%	0%	0%	0%	F	0.126	F	0.509	210	G	2012
						From: 17-640 Keno Rd; Parkside Dr										
(692) Sandy Ridge Rd	4.81	470	R									NA		NA		10/13/2010
						From: 17-691 E, Flower Gap Rd										
(692) Apple Ridge Rd	1.10	250	R									NA		NA		10/15/2010
						From: 17-691 W, Flower Gap Rd										
(692) Apple Ridge Rd	0.44	80	R									NA		NA		11/01/2007
						From: 17-800 Peakview Rd										
(692) Apple Ridge Rd	1.06	60	R									NA		NA		10/15/2010
						From: 0.44 MS 17-800										
						To: 17-690 Brushy Fork Rd										
(693) Sylvatus Smith Rd	3.20	130	R									NA		NA		11/01/2007
						From: SR 100 Sylvatus Hwy										
						To: Pulaski County Line; 77-693 Julia Simpkins Rd										
(694) Old Wildcat Trail	0.70	8	R									NA		NA		02/05/2008
						From: 17-753 Double Cabin Rd										
						To: Dead End										
(695) Chestnut Grove Rd	0.60	350	R									NA		NA		10/07/2010
						From: North Carolina State Line										
(695) Chestnut Grove Rd	0.40	310	R									NA		NA		10/07/2010
						From: 17-843 York Thicket Rd										
						To: 17-696 Holly Grove Rd										
(696) Holly Grove Rd	1.30	560	R									NA		NA		12/12/2007
						From: North Carolina State Line										
(696) Holly Grove Rd	1.65	680	R									NA		NA		10/07/2010
						From: 17-695 Chestnut Grove Rd										
						To: 17-620 Lamsburg Rd										
(697) Reedside Dr	0.60	130	R									NA		NA		09/22/2010
						From: SR 148 Chances Creek Rd										
(697) Reedside Dr	1.00	80	R									NA		NA		09/22/2010
						From: 0.60 MN SR 148										
(697) Reedside Dr	0.75	180	R									NA		NA		09/22/2010
						From: 17-704 Baltimore Rd										
						To: 17-685 Winding Ridge Rd										
(698) Good Hope Rd	0.20	30	R									NA		NA		12/07/2007
						From: 17-775 Chances Creek Rd										
						To: 17-701 Joy Ranch Rd										

Virginia Department of Transportation
Traffic Engineering Division
2012
Annual Average Daily Traffic Volume Estimates By Section of Route
Carroll Maintenance Area

Route	Length	AADT	QA	4Tire	Bus	-----Truck-----				QC	K Factor	QK	Dir Factor	AAWDT	QW	Year
						2Axle	3+Axle	1Trail	2Trail							
Carroll County																
(698) Spring Bud Dr	0.55	20	R								NA			NA		12/12/2007
(698) Spring Bud Lane	1.70	170	R								NA			NA		09/09/2010
(699) Chantilly Dr	0.80	70	R								NA			NA		12/12/2007
(699) Chantilly Dr	1.00	70	R								NA			NA		12/12/2007
(699) Chantilly Dr	0.21	70	R								NA			NA		12/12/2007
(700) Blue Ridge School Rd	0.70	60	R								NA			NA		12/12/2007
(700) Misty Trail Rd	0.69	80	R								NA			NA		02/28/2008
(700) Misty Trail Rd	0.01	100	R								NA			NA		10/07/2010
(700) Misty Trail Rd	0.60	260	R								NA			NA		10/07/2010
(700) Harrison Rd	1.90	45	R								NA			NA		10/07/2010
(700) Heritage Rd	0.90	40	R								NA			NA		11/13/2007
(701) Joy Ranch Rd	0.40	20	R								NA			NA		12/07/2007
(701) Joy Ranch Rd	3.60	220	G	98%	0%	1%	0%	0%	0%	F	0.112	F	0.527	230	G	2012
(701) Joy Ranch Rd	1.20	280	G	98%	0%	1%	0%	0%	0%	F	0.11	F	0.731	290	G	2012
(701) Joy Ranch Rd	1.60	480	G	98%	0%	1%	0%	0%	0%	F	0.093	F	0.72	510	G	2012
(701) Joy Ranch Rd	1.29	310	G	98%	0%	1%	0%	0%	0%	C	0.101	F	0.676	330	G	2012
(702) Stable Rd	4.23	440	G	97%	0%	1%	1%	0%	0%	F	0.099	F	0.58	460	G	2012
(702) Stable Rd	2.00	400	G	97%	0%	1%	1%	0%	0%	C	0.094	F	0.524	420	G	2012
(703) Bronco Rd	1.37	50	R								NA			NA		01/10/2008
(703) Bronco Rd	0.10	150	R								NA			NA		01/07/2008
(703) Gardner Mill Rd	1.00	30	R								NA			NA		01/10/2008
Town of Hillsville																
(703) Gardner Mill Rd	1.00	70	R								NA			NA		09/14/2010

Virginia Department of Transportation
Traffic Engineering Division
2012
Annual Average Daily Traffic Volume Estimates By Section of Route
Carroll Maintenance Area

Route	Length	AADT	QA	4Tire	Bus	-----Truck-----				QC	K Factor	QK	Dir Factor	AAWDT	QW	Year
						2Axle	3+Axle	1Trail	2Trail							
Carroll County																
(704) Baltimore Rd	0.60	90	R								NA			NA		09/22/2010
(705) Coon Ridge Rd	2.74	890	G	98%	1%	0%	1%	0%	0%	C	0.089	F	0.667	940	G	2012
(706) Glade Creek Rd	0.80	46	R								NA			NA		11/04/2010
(706) Farmers Market Dr	2.00	130	R								NA			NA		09/02/2007
(706) Farmers Market Dr	0.51	1200	R								NA			NA		09/02/2007
(707) Mount Zion Rd	3.80	520	R								NA			NA		01/14/2008
(707) Senior Rd	2.19	240	R								NA			NA		09/02/2007
(707) Senior Rd	0.25	1400	R								NA			NA		09/26/2007
(707) Senior Rd	0.15	2600	R								NA			NA		09/26/2007
(707) Training Center Rd	0.04	2400	R								NA			NA		09/26/2007
(707) Partridge Rd	0.46	90	R								NA			NA		09/26/2007
(708) Raiders Rd	0.15	320	R								NA			NA		09/02/2007
(708) Breezy Ridge Rd	2.70	440	R								NA			NA		09/02/2007
(709) Aspen Dr	2.74	200	R								NA			NA		09/22/2010
(709) Birchtree Rd	2.70	110	R								NA			NA		12/12/2007
(710) Daisy Rd	0.83	60	R								NA			NA		11/13/2007
(711) Apache Rd	1.70	30	R								NA			NA		11/13/2007
(711) Apache rd	3.20	10	R								NA			NA		11/13/2007
(711) Sandy Level Rd	0.80	60	R								NA			NA		11/13/2007
(711) Sandy Level Rd	1.00	90	R								NA			NA		11/13/2007
(711) Kenmore Rd	2.25	220	R								NA			NA		09/22/2010
(712) Mallory Rd	0.40	1200	G	99%	0%	0%	0%	0%	0%	C	0.099	F	0.602	1300	G	2012

Virginia Department of Transportation
Traffic Engineering Division
2012
Annual Average Daily Traffic Volume Estimates By Section of Route
Carroll Maintenance Area

Route	Length	AADT	QA	4Tire	Bus	-----Truck-----				QC	K Factor	QK	Dir Factor	AAWDT	QW	Year
						2Axle	3+Axle	1Trail	2Trail							
Carroll County																
(712) Forest Oak Rd	2.04	140	R								NA			NA		02/29/2008
			From: 17-723 Trapper Dr													
			To: 17-713 S, Elkhorn Rd													
(712) Forest Oak Rd	0.10	120	R								NA			NA		09/22/2010
			From: 17-713 N, Elkhorn Rd													
			To: 0.10 MN 17-713													
(712) Forest Oak Rd	1.10	90	R								NA			NA		09/22/2010
			From: 17-620 Forest Oak Rd; Hamison Ridge Rd													
(713) Soapstone Rd	1.90	540	R								NA			NA		10/05/2010
			From: 17-608 Coal Creek Rd													
			To: SR 97 Pipers Gap Rd													
(713) Elkhorn Rd	1.20	570	G	98%	0%	1%	0%	0%	0%	C	0.094	F	0.633	590	G	2012
			From: 17-683 Milestone Rd; Sleepy Hollow Rd													
(713) Elkhorn Rd	2.31	590	G	98%	0%	1%	0%	0%	0%	F	0.097	F	0.677	620	G	2012
			From: 17-712 N, Forest Oak Rd													
(713) Elkhorn Rd	2.64	640	G	98%	0%	1%	0%	0%	0%	F	0.092	F	0.739	670	G	2012
			From: 17-722 Cranberry Rd													
(714) Old Galax Pike	2.74	950	R								NA			NA		09/24/2007
			From: US 58 Carrollton Pike													
			To: WCL Hillsville													
Town of Hillsville																
(714) Old Galax Pike	0.06	950	R								NA			NA		09/24/2007
			From: WCL Hillsville													
			To: 17-1020 West Grayson St													
Carroll County																
(715) End of the Line	0.39	40	R								NA			NA		10/05/2010
			From: 17-716 Red Fox Lane; End of the Line													
(715) End of the Line	0.35	70	R								NA			NA		09/24/2007
			From: 17-975 Commodore Lane													
			To: Blue Ridge Pkwy													
(715) Coleman Lane	1.28	280	R								NA			NA		10/05/2010
			From: 17-939 Cockerham Loop													
(716) End of the Line	1.60	30	R								NA			NA		11/29/2007
			From: Dead End													
			To: 17-715 Red Fox Lane													
(716) Red Fox Lane	0.22	40	R								NA			NA		10/05/2010
			From: 17-715 End of the Line													
			To: Blue Ridge Pkwy													
(716) Stetson Rd	0.88	30	R								NA			NA		12/07/2007
			From: 17-608 Coal Creek Rd													
(717) Penbrook Lane	0.30	140	R								NA			NA		11/29/2007
			From: 17-612 Foothills Rd													
			To: Dead End													
(718) Wolfpen Ridge Rd	0.50	110	R								NA			NA		11/29/2007
			From: Dead End													
			To: 17-799 Crestwood Dr													
(718) Wolfpen Ridge Rd	0.80	100	R								NA			NA		11/29/2007
			From: 17-815 Dickey Dr													
			To: 17-713 Soapstone Rd													
(719) Blue Ridge Mill Rd	0.50	130	R								NA			NA		11/28/2007
			From: 17-918 Campbell Place													
(719) Blue Ridge Mill Rd	0.70	50	R								NA			NA		11/28/2007
			From: 17-939 Cockerham Loop													
(720) Marthas Knob Rd	1.60	80	R								NA			NA		11/29/2007
			From: Grayson County Line													
			To: 17-815 Dickey Dr													

Virginia Department of Transportation
Traffic Engineering Division
2012
Annual Average Daily Traffic Volume Estimates By Section of Route
Carroll Maintenance Area

Route	Length	AADT	QA	4Tire	Bus	-----Truck-----				QC	K Factor	QK	Dir Factor	AAWDT	QW	Year
						2Axle	3+Axle	1Trail	2Trail							
Carroll County																
(721) Fries Rd	2.25	4600	G	99%	0%	1%	0%	0%	0%	F	0.089	F	0.674	4800	G	2012
(721) Cliffview Rd	0.40	4200	G	99%	0%	1%	0%	0%	0%	F	0.087	F	0.666	4400	G	2012
(721) Cliffview Rd	1.38	4900	G	99%	0%	1%	0%	0%	0%	C	0.086	F	0.704	5100	G	2012
(722) Pine City Rd	0.30	80	R								NA			NA		10/04/2007
(722) Pine City Rd	0.10	80	R								NA			NA		10/04/2007
(722) Pine City Rd	0.40	80	R								NA			NA		10/04/2007
(722) Lakeside Dr	0.20	420	R								NA			NA		10/04/2007
(722) Commonwealth Dr	0.80	60	R								NA			NA		10/04/2007
(722) Commonwealth Dr	0.80	60	R								NA			NA		10/04/2007
(722) Commonwealth Dr	0.51	70	R								NA			NA		10/04/2007
(722) Commonwealth Dr	0.49	290	R								NA			NA		10/04/2007
(722) Cranberry Rd	0.08	520	R								NA			NA		10/04/2007
(722) Cranberry Rd	0.17	1600	N	97%	0%	1%	1%	0%	0%	N	0.093	N	0.626	1600	N	2012
(722) Cranberry Rd	0.45	1600	G	97%	0%	1%	1%	0%	0%	C	0.093	F	0.626	1600	G	2012
(722) Cranberry Rd	1.53	750	G	97%	0%	1%	1%	0%	0%	F	0.098	F	0.645	790	G	2012
(722) Cranberry Rd	0.90	2100	G	99%	0%	0%	0%	0%	0%	C	0.094	F	0.63	2200	G	2012
(722) Cranberry Rd	0.46	2100	G	99%	0%	0%	0%	0%	0%	F	0.099	F	0.644	2200	G	2012
(723) Trapper Dr	1.20	1300	G	99%	0%	0%	0%	0%	0%	C	0.099	F	0.622	1400	G	2012
(724) Mallory Rd	1.18	940	G	100%	0%	0%	0%	0%	0%	C	0.103	F	0.591	990	G	2012
(725) Whitney Lane	0.10	70	R								NA			NA		11/13/2007
(725) Whitney Lane	0.05	20	R								NA			NA		11/13/2007
(725) Whitney Lane	0.90	150	R								NA			NA		11/13/2007

Virginia Department of Transportation
Traffic Engineering Division
2012
Annual Average Daily Traffic Volume Estimates By Section of Route
Carroll Maintenance Area

Route	Length	AADT	QA	4Tire	Bus	-----Truck-----				QC	K Factor	QK	Dir Factor	AAWDT	QW	Year
						2Axle	3+Axle	1Trail	2Trail							
Carroll County																
(726) Mill Creek Rd	0.85	150	R			From: NCL Galax					NA			NA		11/29/2007
(726) Creekview Dr	0.98	210	R			From: 17-849 Creekview Dr					NA			NA		11/29/2007
						To: NCL Galax										
(727) Farmville Lane	0.20	90	R			From: Dead End					NA			NA		11/13/2007
						To: SR 97 E, Pipers Gap Rd										
(727) Old Quaker Rd	2.53	170	R			From: SR 97 W, Pipers Gap Rd					NA			NA		08/12/2010
						To: 17-815 Shepherds Place										
(728) Bedsaul Rd	0.92	350	R			From: Grayson County Line					NA			NA		10/05/2010
						To: 17-792 Tower Rd										
(729) Happy Hollow Rd	1.00	150	R			From: 17-851 Meadowlark Rd					NA			NA		01/14/2008
						To: Dead End										
(730) Bee Line Dr	0.35	2500	R			From: US 58 Carrollton Pike					NA			NA		10/04/2007
						To: 17-887 Glendale Rd										
(731) Timberline Rd	1.35	680	R			From: 17-722 Cranberry Rd					NA			NA		08/10/2010
						To: 17-887 Glendale Rd										
Grayson County																
(732) Lincoln Rd	0.40	20	R			From: 38-606					NA			NA		11/28/2007
						To: Grayson County Line										
Carroll County																
(732) Lincoln Rd	0.40	30	R			From: Grayson County Line					NA			NA		09/09/2010
						To: 0.40 ME of CL										
(732) Lincoln Rd	0.80	60	R			From: 17-607 Fries Rd					NA			NA		11/28/2007
						To: 17-707 Mount Zion Rd										
(733) Mill Hill Rd	1.30	60	R			From: 17-735 Backwoods Rd					NA			NA		01/14/2008
						To: 17-735 Backwoods Rd; Nebo Rd										
(733) Mill Hill Rd	2.19	70	R			From: 2.19 MW 17-735					NA			NA		01/14/2008
						To: 2.94 ME 17-735										
(733) Backwoods Rd	0.75	60	R			From: 17-635 Pot Rock Rd					NA			NA		09/09/2010
						To: 17-691 Orchard Gap Rd										
(734) Willow Hill Rd	0.90	30	R			From: 17-670 Volunteer Rd					NA			NA		12/14/2007
						To: 17-635 Hebron Rd										
(735) Pridemore Rd	1.60	200	R			From: 1.60 ME 17-635					NA			NA		11/28/2007
						To: Dead End; Gap										
(735) Nebo Rd	0.30	4	R			From: 17-733 W, Mill Hill Rd					NA			NA		11/28/2007
						To: 17-733 E, Mill Hill Rd										
(735) Backwoods Rd	2.47	290	R			From: 17-620; 17-742					NA			NA		01/07/2008
						To: 17-620; 17-742										

Virginia Department of Transportation
Traffic Engineering Division
2012
Annual Average Daily Traffic Volume Estimates By Section of Route
Carroll Maintenance Area

Route	Length	AADT	QA	4Tire	Bus	-----Truck-----				QC	K Factor	QK	Dir Factor	AAWDT	QW	Year
						2Axle	3+Axle	1Trail	2Trail							
Carroll County																
(736) River Hill Rd	1.60	80	R									NA		NA		01/14/2008
						From: Dead End										
						To: 1.60 ME Dead End										
(736) River Hill Rd	0.50	140	R									NA		NA		01/14/2008
						From: 17-793 Sherwood Rd; Gambetta Rd										
(736) River Hill Rd	1.20	540	R									NA		NA		01/14/2008
						To: 17-635 Pot Rock Rd; Hebron Rd										
						From: SR 94 Ivanhoe Rd										
(737) Swinney Hollow	0.99	150	R									NA		NA		02/05/2008
						To: 0.99 MN SR 94										
						From: 0.99 MN 17-988										
(737) Swinney Hollow	0.71	410	R									NA		NA		02/15/2008
						To: Dead End; Gap										
						From: 17-602 Gap										
(737) Buck Dam Rd	1.60	10	R									NA		NA		02/15/2008
						To: 1.60 MS 17-602										
(737) Buck Dam Rd	1.05	10	R									NA		NA		02/15/2008
						To: Dead End										
						From: 17-602 Brush Creek Rd										
(738) Scratch Gravel Rd	2.05	150	R									NA		NA		08/27/2010
						To: SR 94 Ivanhoe Rd										
						From: 17-635 Fowlers Ferry Rd										
(739) Porterfield Rd	0.80	30	R									NA		NA		02/15/2008
						To: 0.80 ME 17-635										
(739) Porterfield Rd	1.30	40	R									NA		NA		02/15/2008
						To: 17-741 Stoneman Rd										
						From: 17-635 Fowlers Ferry Rd; Pot Rock Rd										
(740) Oak Grove Rd	2.45	210	G	98%	0%	1%	1%	0%	0%	C	0.107	F	0.577	220	G	2012
						To: 17-741 Porterfield Rd; Sharp Rd										
(740) Oak Grove Rd	0.90	430	G	98%	0%	1%	1%	0%	0%	F	0.123	F	0.539	450	G	2012
						To: 17-742 N; 17-847 McGee Rd										
(740) Oak Grove Rd	0.80	740	G	98%	0%	1%	1%	0%	0%	F	0.093	F	0.557	770	G	2012
						To: 17-743 S, Rescue Rd										
						From: 17-743 N, Oakgrove Rd										
(740) Rescue Rd	0.55	450	G	98%	0%	1%	1%	0%	0%	F	0.095	F	0.5	470	G	2012
						To: 17-745 S, Stone Ridge Rd										
						From: 17-745 N, Stone Ridge Rd										
(740) Rescue Rd	1.38	490	G	98%	0%	1%	1%	0%	0%	F	0.103	F	0.573	510	G	2012
						To: 17-620 S, Coulson Church Rd										
						From: 17-620 N, Coulson Church Rd										
(740) Rotenizer Dr	0.60	320	R									NA		NA		02/06/2008
						To: US 52 Poplar Camp Rd										
						From: Dead End										
(741) Sharp Rd	0.90	50	R									NA		NA		01/24/2008
						To: 17-740 Oak Grove Rd										
(741) Porterfield Rd	0.70	130	R									NA		NA		02/15/2008
						To: 17-739 Porterfield Rd										
(741) Stoneman Rd	1.10	80	R									NA		NA		02/15/2008
						To: 17-742 McGhee Rd										
						From: 17-620; 17-735										
(742) Monorat Rd	2.40	110	R									NA		NA		01/24/2008
						To: 17-740 Oak Grove Rd										
						From: 17-740; 17-847										
(742) McGhee Rd	1.92	180	R									NA		NA		02/08/2008
						To: 17-796 Frazier Hollow Rd										
(742) McGhee Rd	0.07	70	R									NA		NA		01/24/2008
						To: 0.07 MN 17-796										

Virginia Department of Transportation
Traffic Engineering Division
2012
Annual Average Daily Traffic Volume Estimates By Section of Route
Carroll Maintenance Area

Route	Length	AADT	QA	4Tire	Bus	-----Truck-----				QC	K Factor	QK	Dir Factor	AAWDT	QW	Year
						2Axle	3+Axle	1Trail	2Trail							
Carroll County																
(742) McGhee Rd	0.63	70	R			From: 0.07 MN 17-796					NA			NA		01/24/2008
(742) McGhee Rd	1.00	46	R			From: 17-741 Stoneman Rd					NA			NA		09/14/2010
						To: 17-635 Stoots Mountain Rd; Fowlers Ferry Rd										
(743) Airport Rd	0.90	1700	G	98%	0%	1%	1%	1%	0%	F	0.084	F	0.592	1800	G	2012
(743) Airport Rd	1.20	2300	G	98%	0%	1%	1%	1%	0%	C	0.089	F	0.631	2400	G	2012
						From: 17-958 Training Center Rd										
(743) Airport Rd	0.30	2100	G	98%	0%	1%	1%	1%	0%	F	0.092	F	0.602	2200	G	2012
						From: 17-963 Shiloh Rd										
(743) Airport Rd	0.97	1300	G	98%	0%	1%	1%	1%	0%	F	0.085	F	0.537	1300	G	2012
						From: 17-705 Coon Ridge Rd										
(743) Airport Rd	1.13	1100	G	98%	0%	1%	1%	1%	0%	F	NA			1100	G	2012
						From: 17-936 Hanger Rd										
(743) Oak Grove Rd	1.60	990	G	98%	0%	1%	1%	1%	0%	F	0.084	F	0.656	1000	G	2012
						From: 17-620 E, Coulson Church Rd										
						From: 17-620 W, Coulson Church Rd										
(743) Pleasant View Rd	3.75	450	R			From: 17-740 S, Rescue Rd; Oak Grove Rd					NA			NA		01/24/2008
						From: 17-740 N, Rescue Rd										
						To: US 52 N, Poplar Camp Rd										
(744) Goodspur Rd	0.91	150	R			From: 17-705 Coon Ridge Rd					NA			NA		02/08/2008
						To: Dead End										
(745) Stone Ridge Rd	0.77	20	R			From: 17-743 S, Oak Grove Rd					NA			NA		01/24/2008
						To: 17-740 W, Rescue Rd										
(745) Stone Ridge Rd	0.20	170	R			From: 17-740 E, Rescue Rd					NA			NA		02/08/2008
						To: 0.20 MN 17-740										
(745) Stone Ridge Rd	1.58	120	R			From: 0.20 MN 17-740 EAST					NA			NA		02/08/2008
						To: 17-746 Sunrise Dr										
(745) Stone Ridge Rd	2.10	50	R			From: 17-743 N, Pleasant View Rd					NA			NA		02/08/2008
						To: 17-745 Stone Ridge Rd										
(746) Sunrise Dr	1.10	120	R			From: 1.10 ME 17-745					NA			NA		02/08/2008
						To: 17-620 Coulson Church Rd										
(747) Pine Grove Rd	1.01	80	R			From: 17-620 Coulson Church Rd					NA			NA		02/08/2008
						To: 1.01 MN 17-620										
(747) Pine Grove Rd	1.09	50	R			From: US 52 Poplar Camp Rd					NA			NA		09/14/2010
						To: Dead End										
(748) Ridge Rd	0.10	5	R			From: 17-785 Ridge Rd					NA			NA		02/08/2008
						To: US 52 Poplar Camp Rd										
(749) Little Vine Rd	0.54	470	G	94%	0%	0%	5%	0%	0%	C	0.112	F	0.5	490	G	2012
						From: 17-897 N, Pioneer Circle										
(749) Little Vine Rd	0.82	430	G	94%	0%	0%	5%	0%	0%	F	0.115	F	0.5	450	G	2012
						From: 17-772 Sugar Creek Rd										
(749) Little Vine Rd	2.76	330	G	94%	0%	0%	5%	0%	0%	F	0.133	F	0.589	340	G	2012
						To: SR 100 Sylvatus Hwy										

Virginia Department of Transportation
Traffic Engineering Division
2012
Annual Average Daily Traffic Volume Estimates By Section of Route
Carroll Maintenance Area

Route	Length	AADT	QA	4Tire	Bus	-----Truck-----				QC	K Factor	QK	Dir Factor	AAWDT	QW	Year
						2Axle	3+Axle	1Trail	2Trail							
Carroll County																
(750) Quick Rd	0.10	170	R									NA		NA		10/29/2007
			From: 17-637 Greenbriar Rd; High Ridge Rd													
			To: SR 100 N, Sylvatus Hwy													
(750) Quick Dr	0.10	30	R									NA		NA		10/29/2007
			From: SR 100 S, Sylvatus Highway													
(750) Quick Dr	0.21	30	R									NA		NA		10/29/2007
			From: 0.10 ME SR 100													
(750) Quick Dr	0.50	30	R									NA		NA		10/29/2007
			From: 0.31 ME SR 100													
(750) Harvest Rd	2.10	40	R									NA		NA		10/29/2007
			From: 17-693 Sylvatus Smith Rd													
(750) Homestead Rd	1.80	70	R									NA		NA		09/14/2010
			From: 17-752													
(750) Homestead Rd	1.00	110	R									NA		NA		09/14/2010
			From: 17-829 Deerfield Rd													
			To: 17-753 Double Cabin Rd													
(751) Windsong Rd	2.20	60	R									NA		NA		11/01/2007
			From: 17-693 Sylvatus Smith Rd													
			To: 17-766 Drypond Rd													
(751) Drypond Rd	0.70	30	R									NA		NA		11/01/2007
			From: 17-766 Windsong Rd													
			To: Dead End													
(752) Mitchells Crossroad	3.36	490	R									NA		NA		09/14/2010
			From: 17-783 Deer Ridge Rd													
			To: 17-751 Windsong Rd													
(753) Double Cabin Rd	1.10	790	G	95%	0%	1%	3%	1%	0%	F	0.101	F	0.732	830	G	2012
			From: 17-783 Deer Ridge Rd													
			To: 17-902 Patriot Dr													
(753) Double Cabin Rd	1.40	450	G	95%	0%	1%	3%	1%	0%	F	0.106	F	0.620	470	G	2012
			From: 17-902 Patriot Dr													
			To: 17-750 Homestead Rd													
(753) Double Cabin Rd	2.33	400	G	95%	0%	1%	3%	1%	0%	F	0.110	F	0.663	420	G	2012
			From: 17-750 Homestead Rd													
			To: 17-763 Hunters Ridge Rd													
(753) Double Cabin Rd	3.37	240	G	95%	0%	1%	3%	1%	0%	F	0.107	F	0.639	250	G	2012
			From: 17-763 Hunters Ridge Rd													
			To: 17-764 Panther Creek Rd													
(753) Double Cabin Rd	0.50	580	G	95%	0%	1%	3%	1%	0%	F	0.1	F	0.508	610	G	2012
			From: 17-764 Panther Creek Rd													
			To: 17-757 Duncan Mill Rd													
(753) Double Cabin Rd	1.00	570	G	95%	0%	1%	3%	1%	0%	C	0.098	F	0.508	600	G	2012
			From: 17-757 Duncan Mill Rd													
			To: US 221 Floyd Pike													
(754) Dickerson Rd	2.40	60	R									NA		NA		01/28/2008
			From: 17-625 Brannon Rd													
			To: US 221 Floyd Pike													
(755) Deer Trail Rd	1.00	50	R									NA		NA		11/06/2007
			From: 17-611 Deepwater Rd													
			To: 17-757 S, Duncan Mill Rd													
(755) Piney Forks Rd	1.20	40	R									NA		NA		08/25/2010
			From: 17-757 N, Duncan Mill Rd													
			To: 17-756 Goad Dr													
(756) Goad Dr	1.70	10	R									NA		NA		02/13/2008
			From: 17-756 Goad Dr													
			To: 17-757 Duncan Mill Rd													
(756) Goad Dr	0.20	120	R									NA		NA		08/25/2010
			From: 17-757 Duncan Mill Rd													
			To: 17-755 Piney Forks Rd													
(757) Duncan Mill Rd	1.90	330	R									NA		NA		08/25/2010
			From: 17-755 Piney Forks Rd													
			To: 17-753 Double Cabin Rd													

Virginia Department of Transportation
Traffic Engineering Division
2012
Annual Average Daily Traffic Volume Estimates By Section of Route
Carroll Maintenance Area

Route	Length	AADT	QA	4Tire	Bus	-----Truck-----				QC	K Factor	QK	Dir Factor	AAWDT	QW	Year
						2Axle	3+Axle	1Trail	2Trail							
Carroll County																
(757) Duncan Mill Rd	1.77	40	R								NA		NA			08/25/2010
(758) Hilltown Rd	1.45	1300	G	98%	0%	1%	1%	0%	0%	C	0.105	F	0.601	1300	G	2012
(759) Acorn Lane	0.10	190	R								NA		NA			09/29/2007
(759) Carrollwood Dr	0.74	480	R								NA		NA			09/26/2007
(760) Flatwood Rd	1.20	20	R								NA		NA			11/06/2007
(761) Lindsey Mill Rd	1.00	40	R								NA		NA			08/25/2010
(761) Lindsey Mill Rd	1.40	30	R								NA		NA			11/01/2007
(762) Waterview Dr	1.42	40	R								NA		NA			11/06/2007
(763) Hunters Ridge Rd	1.80	80	R								NA		NA			11/06/2007
(763) Hunters Ridge Rd	0.40	100	R								NA		NA			11/06/2007
(764) Road Creek Ford	1.50	380	R								NA		NA			11/06/2007
(764) Panther Creek Rd	2.20	320	R								NA		NA			08/17/2010
(764) Panther Creek Rd	2.83	100	R								NA		NA			11/07/2007
(764) Panther Creek Rd	2.60	60	R								NA		NA			08/25/2010
(765) Sutphintown Rd	2.40	80	R								NA		NA			11/01/2007
(765) Sutphintown Rd	1.99	6	R								NA		NA			11/01/2007
(766) Windsong Rd	0.70	30	R								NA		NA			11/01/2007
(766) Windsong Rd	1.30	20	R								NA		NA			11/01/2007
(767) Buckhorn Rd	2.70	140	R								NA		NA			10/29/2007
(767) Buckhorn Rd	0.50	140	R								NA		NA			10/29/2007
(768) Whitetown Rd	2.80	180	R								NA		NA			11/01/2007

Virginia Department of Transportation
Traffic Engineering Division
2012
Annual Average Daily Traffic Volume Estimates By Section of Route
Carroll Maintenance Area

Route	Length	AADT	QA	4Tire	Bus	-----Truck-----				QC	K Factor	QK	Dir Factor	AAWDT	QW	Year
						2Axle	3+Axle	1Trail	2Trail							
Carroll County																
(769) Peacock Dr	4.34	30	R									NA		NA		11/01/2007
(770) Hanging Tree Rd	1.10	40	R									NA		NA		10/29/2007
(771) Lovell Rd	1.29	120	R									NA		NA		11/01/2007
(771) Lovell Rd	0.35	120	R									NA		NA		11/01/2007
(771) Lovell Rd	0.56	400	R									NA		NA		11/01/2007
(772) Sugar Creek Rd	0.42	30	R									NA		NA		09/14/2010
(772) Sugar Creek Rd	0.38	130	R									NA		NA		11/01/2007
(772) Sugar Creek Rd	0.01	30	R									NA		NA		01/24/2008
(773) Jericho Rd	0.90	70	R									NA		NA		09/09/2010
(774) Imogene Rd	1.45	230	R									NA		NA		10/27/2010
(775) Chances Creek Rd	2.60	740	G	93%	0%	1%	4%	2%	0%	F	0.099	F	0.503	780	G	2012
(775) Chances Creek Rd	2.19	740	G	93%	0%	1%	4%	2%	0%	F	0.113	F	0.526	780	G	2012
(775) Chances Creek Rd	1.17	1000	G	93%	0%	1%	4%	2%	0%	F	0.089	F	0.560	1100	G	2012
(775) Chances Creek Rd	0.65	1100	G	93%	0%	1%	4%	2%	0%	C	0.094	F	0.573	1200	G	2012
(775) Chances Creek Rd	0.11	3800	G	93%	0%	1%	4%	2%	0%	F	0.075	F	0.511	4000	G	2012
(776) Merrimac Rd	0.60	70	R									NA		NA		11/06/2007
(777) State Shed Rd	0.23	80	R									NA		NA		09/22/2010
(778) Kelly Rd	0.99	570	R									NA		NA		09/22/2010
(778) Pottery Dr	0.48	420	R									NA		NA		12/03/2010
(778) Autumnview Rd	1.02	110	R									NA		NA		12/03/2010
(778) Sunbelt Dr	0.17	47	R									NA		NA		12/13/2010

Virginia Department of Transportation
Traffic Engineering Division
2012
Annual Average Daily Traffic Volume Estimates By Section of Route
Carroll Maintenance Area

Route	Length	AADT	QA	4Tire	Bus	-----Truck-----				QC	K Factor	QK	Dir Factor	AAWDT	QW	Year
						2Axle	3+Axle	1Trail	2Trail							
Carroll County																
(779) Rollingwood Lane	0.30	30	R											NA		11/08/2007
Town of Hillsville																
(780) Howlette St	2.30	900	R											NA		09/24/2007
Carroll County																
(781) Locust Ridge Rd	1.43	70	R											NA		08/13/2010
(782) Round Knob Rd	0.20	120	R											NA		02/08/2008
(782) Round Knob Rd	0.80	30	R											NA		02/08/2008
(782) Round Knob Rd	0.60	30	R											NA		12/08/2007
(783) Deer Ridge Rd	0.85	1200	G	98%	0%	1%	0%	1%	0%	C	0.104	F	0.561	1200	G	2012
(783) Deer Ridge Rd	0.67	1000	R											NA		09/14/2010
(784) Rock Creek Rd	0.10	60	R											NA		10/29/2007
(784) Baker Mines Rd	0.20	10	R											NA		10/29/2007
(785) Ridge Rd	2.12	360	R											NA		02/08/2008
(786) Edison Rd	0.47	90	R											NA		09/22/2010
(787) Grandview Dr	0.24	130	R											NA		09/02/2007
(788) McCraw Rd	1.28	140	R											NA		10/27/2010
(789) High Point Rd	0.70	30	R											NA		11/13/2007
(790) Piney Woods Rd	0.40	90	R											NA		11/29/2007
(791) Blackberry Lane	0.90	490	R											NA		08/10/2010
(792) Tower Rd	1.75	820	G	99%	0%	0%	0%	0%	0%	C	0.095	F	0.506	860	G	2012
(793) Gambetta Rd	4.37	190	R											NA		01/14/2008

Virginia Department of Transportation
Traffic Engineering Division
2012
Annual Average Daily Traffic Volume Estimates By Section of Route
Carroll Maintenance Area

Route	Length	AADT	QA	4Tire	Bus	-----Truck-----				QC	K Factor	QK	Dir Factor	AAWDT	QW	Year
						2Axle	3+Axle	1Trail	2Trail							
Carroll County																
(793) Sherwood Rd	1.10	80	R								NA		NA			01/14/2008
(794) Longleaf Rd	0.57	60	R								NA		NA			10/27/2010
(794) Longleaf Rd	0.43	49	R								NA		NA			11/19/2007
(795) Parkwood Rd	0.50	150	R								NA		NA			10/07/2010
(795) Parkwood Rd	1.00	110	R								NA		NA			12/12/2007
(796) Frazier Hollow Rd	1.58	70	R								NA		NA			01/24/2008
(797) Mount Olivet Rd	0.23	500	R								NA		NA			08/27/2010
(798) Troutland Rd	1.20	110	R								NA		NA			01/07/2008
(799) Crestwood Dr	0.90	180	R								NA		NA			11/29/2007
(800) Peakview Rd	1.55	690	R								NA		NA			10/13/2010
(801) Big Brush Creek Rd	0.45	30	R								NA		NA			02/15/2008
(802) Waterberry Rd	1.40	70	R								NA		NA			11/13/2007
(803) Five Forks Rd	1.00	220	R								NA		NA			02/06/2008
(804) Loggy Ridge Rd	1.15	60	R								NA		NA			11/08/2007
(804) Loggy Ridge Rd	0.21	150	R								NA		NA			11/08/2007
(805) Lakeside Dr	0.04	160	R								NA		NA			10/04/2007
(805) Lakeside Dr	0.46	70	R								NA		NA			10/04/2007
(805) Lakeside Dr	0.04	80	R								NA		NA			08/10/2010
(806) Echo Valley Rd	0.50	50	R								NA		NA			09/09/2010
(807) Mount Bethel Rd	0.70	190	R								NA		NA			10/15/2010

Virginia Department of Transportation
Traffic Engineering Division
2012
Annual Average Daily Traffic Volume Estimates By Section of Route
Carroll Maintenance Area

Route	Length	AADT	QA	4Tire	Bus	-----Truck-----				QC	K Factor	QK	Dir Factor	AAWDT	QW	Year
						2Axle	3+Axle	1Trail	2Trail							
Carroll County																
(808) Expansion Dr	0.78	60	R									NA		NA		01/07/2008
(808) Expansion Dr	0.15	60	R									NA		NA		01/07/2008
(808) Expansion Dr	0.05	240	R									NA		NA		01/07/2008
(808) Expansion Dr	0.10	240	R									NA		NA		01/07/2008
(808) Expansion Dr	0.60	1600	R									NA		NA		11/28/2007
(809) Windmill Rd	0.15	490	R									NA		NA		11/28/2007
(810) Frost Rd	0.90	30	R									NA		NA		09/09/2010
(811) Woodhaven Dr	0.60	30	R									NA		NA		11/19/2007
(812) Bobbitt Rd	1.10	240	R									NA		NA		08/17/2010
(813) Calvary Way	0.50	20	R									NA		NA		11/21/2007
(813) Calvary Way	0.04	20	R									NA		NA		11/21/2007
(813) Nursery Rd	0.60	30	R									NA		NA		11/21/2007
(814) Trillium Rd	1.10	10	R									NA		NA		01/10/2008
(814) Fireside Dr	1.55	9	R									NA		NA		01/10/2008
(815) Dickey Dr	0.87	170	R									NA		NA		08/12/2010
(815) Dickey Dr	1.00	20	R									NA		NA		11/29/2007
(815) Shepherds Place	1.06	220	G	98%	0%	0%	1%	0%	0%	F	0.134	F	0.557	230	G	2012
(815) Shepherds Place	0.70	380	G	98%	0%	0%	1%	0%	0%	C	0.102	F	0.659	400	G	2012
(816) Sandy Ridge Rd	0.52	120	R									NA		NA		10/13/2010
(816) Sandy Ridge Rd	0.80	500	R									NA		NA		10/13/2010
(817) Country Rd	0.01	110	R									NA		NA		02/08/2008
(817) Country Rd	0.86	80	R									NA		NA		02/08/2008

Virginia Department of Transportation
Traffic Engineering Division
2012
Annual Average Daily Traffic Volume Estimates By Section of Route
Carroll Maintenance Area

Route	Length	AADT	QA	4Tire	Bus	-----Truck-----				QC	K Factor	QK	Dir Factor	AAWDT	QW	Year
						2Axle	3+Axle	1Trail	2Trail							
Carroll County																
(817) Country Rd	0.15	70	R			From: 0.87 ME 17-785					NA			NA		02/08/2008
						To: Dead End										
(818) Big Reed Dr	0.70	30	R			From: 17-648 Windover Rd					NA			NA		11/21/2007
						To: Dead End; Gap										
(818) Big Reed Dr	0.42	20	R			From: 17-654 Laurel Fork Rd					NA			NA		11/19/2007
						To: 17-654 Laurel Fork Rd										
(819) Old Coon Ridge Pkwy	0.60	120	R			From: US 52 Poplar Camp Rd					NA			NA		10/29/2007
						To: 17-770 Hanging Tree Rd										
(820) Freemont Rd	1.65	50	R			From: US 58 Danville Pike					NA			NA		11/06/2007
						To: 17-668 Cavalier Dr										
(821) Wildcat Rd	1.20	740	R			From: Dead End					NA			NA		02/08/2008
						To: 17-705 Coon Ridge Rd										
(822) Fieldview Rd	0.60	80	R			From: US 58 Carrollton Pike					NA			NA		09/02/2007
						To: Dead End										
(823) Timber Rd	0.89	80	R			From: 17-691 Bear Trail					NA			NA		11/19/2007
						To: 0.89 MN 17-691										
(823) Timber Rd	1.21	80	R			From: 17-679 Wards Gap Rd					NA			NA		11/19/2007
						To: 17-679 Wards Gap Rd										
(824) Iris Dr	0.15	30	R			From: Dead End					NA			NA		11/13/2007
						To: 17-701 Joy Ranch Rd										
(825) Burnette Rd	1.40	120	R			From: Dead End					NA			NA		01/24/2008
						To: 17-740 Oak Grove Rd										
(826) Colonial Rd	1.01	46	R			From: 17-683; 17-1099					NA			NA		02/21/2008
						To: 17-702 Stable Rd										
(827) Taylorwood Rd	0.15	20	R			From: ECL Galax					NA			NA		10/04/2007
						To: Dead End										
(828) Rock Creek Rd	0.30	20	R			From: 17-784 Baker Mines Rd; Rock Creek Rd					NA			NA		10/29/2007
						To: SR 100 Sylvatus Hwy										
(828) Mill Manor Rd	0.20	49	R			From: 17-978 Sylvatus School Rd					NA			NA		09/14/2010
						To: 17-978 Sylvatus School Rd										
(828) Mill Manor Rd	0.10	60	R			From: 17-749 Little Vine Rd					NA			NA		10/29/2007
						To: 17-749 Little Vine Rd										
(829) Deerfield Rd	1.50	70	R			From: 17-752 Mitchells Crossroad					NA			NA		12/12/2007
						To: 17-750 Homestead Rd										
(830) Walton Branscome	1.00	20	R			From: Dead End					NA			NA		11/08/2007
						To: US 52 Fancy Gap Hwy										
(831) Oak Ridge Rd	1.29	630	R			From: North Carolina State Line					NA			NA		10/15/2010
						To: 17-690 Brushy Fork Rd										
(832) Surratt Dr	0.50	80	R			From: North Carolina State Line					NA			NA		10/29/2007
						To: 17-774 Imogene Rd										

Virginia Department of Transportation
Traffic Engineering Division
2012
Annual Average Daily Traffic Volume Estimates By Section of Route
Carroll Maintenance Area

Route	Length	AADT	QA	4Tire	Bus	-----Truck-----				QC	K Factor	QK	Dir Factor	AAWDT	QW	Year
						2Axle	3+Axle	1Trail	2Trail							
Carroll County																
(833) Jennings Rd	0.11	20	R			From: SR 100 Sylvatus Hwy					NA			NA		10/29/2007
						To: Dead End										
(834) Mountain Plains Rd	0.90	90	R			From: US 52 Fancy Gap Hwy					NA			NA		11/02/2010
						To: Dead End										
Town of Hillsville																
(835) John Edward Lane	0.50	110	R			From: US 52 Main St					NA			NA		10/15/2010
						To: Dead End										
Carroll County																
(836) Island Rd	0.30	100	R			From: Dead End					NA			NA		10/29/2007
						To: SR 100 Sylvatus Hwy										
(837) Trading Post Rd	0.40	590	R			From: 17-607 Fries Rd					NA			NA		11/28/2007
						To: 17-721 N, Cliffview Rd										
(837) Sylvia Dr	0.30	110	R			From: 17-721 S, Cliffview Rd					NA			NA		07/28/2007
						To: Dead End										
(838) Broadway Lane	0.40	50	R			From: 17-620 Coulson Church Rd					NA			NA		01/14/2008
						To: Dead End										
(839) Mountain View Rd	0.75	110	R			From: Dead End					NA			NA		10/15/2010
						To: 17-691 Flower Gap Rd										
(840) Mountain Valley Rd	0.70	60	R			From: 17-795 Parkwood Rd					NA			NA		12/12/2007
						To: Dead End										
(841) Mainline Rd	0.25	300	R			From: US 52 Fancy Gap Hwy					NA			NA		10/19/2010
						To: 17-913 Parkview Dr										
(842) Walker Dr	0.70	70	R			From: 17-774 North Carolina State Line					NA			NA		12/12/2007
						To: Dead End										
(843) York Thicket Rd	0.44	70	R			From: 17-695 Chestnut Grove Rd					NA			NA		12/12/2007
						To: 0.44 MN 17-695										
(843) York Thicket Rd	0.46	100	R			From: 17-696 Holly Grove Rd					NA			NA		12/12/2007
						To: 17-696 Holly Grove Rd										
(844) Stillhouse Rd	0.75	20	R			From: US 58 Danville Pike					NA			NA		11/21/2007
						To: Dead End										
(845) Revere Rd	0.69	120	R			From: 17-607 Fries Rd					NA			NA		01/14/2008
						To: 0.69 ME 17-607										
(845) Revere Rd	0.71	120	R			From: Dead End					NA			NA		01/14/2008
						To: Dead End										
(846) Penny Lane	0.50	60	R			From: Dead End					NA			NA		08/25/2010
						To: 17-763 Hunters Ridge Rd										
(847) Cornith Rd	0.20	7	R			From: 17-740 Oak Grove Rd					NA			NA		01/24/2008
						To: 17-740; 17-742										
(848) Shockley Rd	0.80	46	R			From: Dead End					NA			NA		03/05/2008
						To: SR 100 Sylvatus Hwy										

Virginia Department of Transportation
Traffic Engineering Division
2012
Annual Average Daily Traffic Volume Estimates By Section of Route
Carroll Maintenance Area

Route	Length	AADT	QA	4Tire	Bus	-----Truck-----				QC	K Factor	QK	Dir Factor	AAWDT	QW	Year
						2Axle	3+Axle	1Trail	2Trail							
Carroll County																
(849) Creekview Dr	1.80	310	R			From: 17-726 Creekview Dr; Mill Creek Rd					NA			NA		10/04/2007
						To: 17-635 Hebron Rd										
(850) Windytown Rd	0.70	250	R			From: SR 94 Ivanhoe Rd					NA			NA		08/27/2010
						To: Dead End										
(851) Meadowlark Rd	0.30	240	R			From: 17-736 River Hill Rd					NA			NA		01/14/2008
(851) Meadowlark Rd	0.20	80	R			From: 17-729 Happy Hollow Rd					NA			NA		01/14/2008
						To: Dead End										
(852) Woods Edge Rd	0.12	70	R			From: 17-831 Oak Ridge Rd					NA			NA		12/14/2007
						To: Dead End										
(853) Willow Shade Rd	0.75	50	R			From: 17-677 Crooked Oak Rd					NA			NA		11/04/2010
(853) Willow Shade Rd	0.70	50	R			From: 0.75 MN 17-677					NA			NA		11/04/2010
(853) Willow Shade Rd	0.50	50	R			From: 1.45 MN 17-677					NA			NA		11/04/2010
						To: US 58 Danville Pike										
(854) William Dr	0.70	120	R			From: 17-816 Sandy Ridge Rd					NA			NA		02/29/2008
						To: Dead End										
(855) Mount Hope Rd	0.30	48	R			From: Dead End					NA			NA		08/27/2010
						To: SR 94 Ivanhoe Rd										
(856) Stockner Cemetery	1.00	60	R			From: Dead End					NA			NA		02/29/2008
						To: 17-608 Old Appalachian Trail; Misty Trail										
(857) Staunton Dr	0.50	80	R			From: 17-735 Backwoods Rd					NA			NA		01/14/2008
						To: Dead End										
(858) Cherry Lane	0.47	170	R			From: Dead End					NA			NA		08/27/2010
(858) Pickett Hill Rd	0.10	290	R			From: 17-601 N, Rakestown Rd										
						From: 17-601 S, Rakestown Rd										
						To: SR 94 Ivanhoe Rd										
(859) Sunset Dr	0.80	130	R			From: Dead End					NA			NA		10/27/2010
						To: 17-690 Brushy Fork Rd										
(860) Sugar Loaf Rd	1.00	30	R			From: 17-700 Misty Trail Rd; Blue Ridge School Rd					NA			NA		12/12/2007
						To: Dead End										
(861) Orange Dr	0.53	60	R			From: 17-749; 17-828					NA			NA		10/29/2007
						To: Dead End										
(862) Monticello Rd	0.30	100	R			From: Dead End					NA			NA		03/05/2008
(862) Vaughn Rd	0.10	60	R			From: SR 94 S, Ivanhoe Rd										
						From: SR 94 N, Ivanhoe Rd										
						To: Dead End										
(863) Emory Rd	0.80	370	R			From: 17-926 Madison Rd					NA			NA		11/08/2007
						To: Dead End										

Virginia Department of Transportation
Traffic Engineering Division
2012
Annual Average Daily Traffic Volume Estimates By Section of Route
Carroll Maintenance Area

Route	Length	AADT	QA	4Tire	Bus	-----Truck-----				QC	K Factor	QK	Dir Factor	AAWDT	QW	Year
						2Axle	3+Axle	1Trail	2Trail							
Carroll County																
(864) Longwood Dr	0.50	90	R								NA			NA		11/01/2007
Town of Hillsville																
(865) Akers Ave	0.20	110	R								NA			NA		09/19/2007
Carroll County																
(866) Plantation Dr	0.42	40	R								NA			NA		10/19/2010
(867) Hall Hollow Rd	1.00	120	R								NA			NA		02/08/2008
(868) Old Fries Junction	0.20	60	R								NA			NA		08/27/2010
(868) Old Fries Junction	0.20	20	R								NA			NA		02/15/2008
(869) Beauty Shop Rd	0.30	80	R								NA			NA		12/12/2007
(870) Little Snake Creek Rd	1.70	20	R								NA			NA		11/08/2007
(870) Little Snake Creek Rd	0.80	20	R								NA			NA		11/08/2007
(872) Woodlawn Rd	1.61	820	R								NA			NA		09/26/2007
(873) Shady Valley Rd	0.15	70	R								NA			NA		12/12/2007
(874) Cemetery Rd	0.22	40	R								NA			NA		12/14/2007
(875) Lakeview Dr	0.60	60	R								NA			NA		02/29/2008
(876) Cedarwood Dr	0.50	70	R								NA			NA		12/14/2007
(877) Farmbrook Rd	0.40	110	R								NA			NA		10/15/2010
(878) Edwards Chapel Rd	0.50	40	R								NA			NA		02/15/2008
(879) Turner School Rd	0.25	20	R								NA			NA		01/10/2008
(880) Wagon Wheel Rd	0.30	60	R								NA			NA		01/24/2008
(881) Cross Creek Rd	0.15	110	R								NA			NA		10/29/2007

Virginia Department of Transportation
Traffic Engineering Division
2012
Annual Average Daily Traffic Volume Estimates By Section of Route
Carroll Maintenance Area

Route	Length	AADT	QA	4Tire	Bus	-----Truck-----				QC	K Factor	QK	Dir Factor	AAWDT	QW	Year
						2Axle	3+Axle	1Trail	2Trail							
Carroll County																
(881) Cross Creek Rd	1.60	100	R			From: 0.15 MN US 52					NA			NA		11/04/2010
						To: Dead End										
(882) Cedar Lane	0.70	60	R			From: Dead End					NA			NA		12/12/2007
						To: 17-691 Flower Gap Rd										
(883) Flatridge Rd	1.10	120	R			From: Dead End					NA			NA		12/14/2007
						To: 17-686 Epworth Rd										
(884) Speas Mill Rd	0.60	290	R			From: US 52 Fancy Gap Hwy					NA			NA		10/15/2010
						To: Dead End										
(885) Summerwood Lane	0.16	220	R			From: Dead End					NA			NA		08/10/2010
						To: 17-731 Timberline Rd										
Town of Hillsville																
(886) Beaver Dam Rd	0.20	1400	G	97%	0%	1%	2%	0%	0%	C	0.096	F	0.516	1400	G	2012
						From: SR 52										
(886) Beaver Dam Rd	0.36	1300	G	97%	0%	1%	2%	0%	0%	F	0.097	F	0.513	1400	G	2012
						From: 17-1011 Valley View Lane										
						To: ECL Hillsville										
Carroll County																
(886) Beaver Dam Rd	1.30	1200	G	97%	0%	1%	2%	0%	0%	F	0.097	F	0.507	1300	G	2012
						From: ECL Hillsville										
(886) Island Creek Dr	1.55	180	R			From: SR 100 Sylvatus Hwy					NA			NA		08/17/2010
						To: 17-668 Hayfield Rd										
(886) Island Creek Dr	1.10	80	R			From: Dead End					NA			NA		11/06/2007
						To: ECL Galax										
(887) Glendale Rd	0.23	3600	G	99%	0%	0%	0%	0%	0%	C	0.092	F	0.564	3800	G	2012
						From: 17-635 Hebron Rd										
(887) Glendale Rd	0.24	3300	G	98%	1%	0%	0%	0%	0%	C	0.085	F	0.56	3400	G	2012
						From: 17-730 Bee Line Dr										
(887) Glendale Rd	1.91	1400	G	98%	1%	0%	0%	0%	0%	F	0.094	F	0.575	1400	G	2012
						From: 17-722 E, Cranberry Rd										
(887) Glendale Rd	0.61	1300	G	98%	1%	0%	0%	0%	0%	F	0.093	F	0.527	1300	G	2012
						From: US 58 Carrollton Pike										
(888) Midway Heights	0.15	280	R			From: US 58 Carrollton Pike					NA			NA		08/10/2010
						To: 17-894 Amber Dr										
(888) Midway Heights	0.08	430	R			From: Dead End					NA			NA		08/10/2010
						To: 17-722 Cranberry Rd										
(889) Marshall Rd	0.40	30	R			From: Dead End					NA			NA		12/12/2007
						To: 17-645 Stone Mountain Rd										
(890) Old Goodspur Trail	0.60	100	R			From: Dead End					NA			NA		10/13/2010
						To: 17-692 Sandy Ridge Rd										
(891) Mulberry Lane	0.40	70	R			From: 17-692 Apple Ridge Rd					NA			NA		02/29/2008
						To: Dead End										
(892) Sherman Dr	0.25	20	R			From: US 52 Fancy Gap Hwy					NA			NA		02/29/2008
						To: US 52 Fancy Gap Hwy										

Virginia Department of Transportation
Traffic Engineering Division
2012
Annual Average Daily Traffic Volume Estimates By Section of Route
Carroll Maintenance Area

Route	Length	AADT	QA	4Tire	Bus	-----Truck-----				QC	K Factor	QK	Dir Factor	AAWDT	QW	Year
						2Axle	3+Axle	1Trail	2Trail							
Carroll County																
(893) Round Hill Rd	0.70	10	R			From: 17-608 Misty Trail					NA		NA			12/12/2007
						To: 17-699 Chantilly Dr										
(894) Amber Dr	0.12	140	R			From: 17-888 Midway Heights					NA		NA			08/10/2010
						To: Dead End										
(895) Windsor Rd	0.40	160	R			From: US 58 Carrollton Pike					NA		NA			09/26/2007
						To: 17-701 Joy Ranch Rd										
(896) Lyons Hollow Rd	0.70	90	R			From: Dead End					NA		NA			10/19/2010
						To: 17-696 Holly Grove Rd										
(897) Pioneer Circle	0.35	20	R			From: 17-749 Little Vine Rd					NA		NA			11/01/2007
						To: 17-749 Little Vine Rd										
(898) Scenic View Dr	0.40	40	R			From: 17-962 Water Plant Rd					NA		NA			11/04/2010
						To: Dead End										
(899) Shemp Hollow Rd	0.80	30	R			From: 17-673 Pilgrims Trail					NA		NA			11/06/2007
						To: Dead End										
(900) Grouse Rd	1.20	40	R			From: Dead End					NA		NA			01/28/2008
						To: 17-625 Brannon Rd										
(901) Little Rock Rd	1.66	170	R			From: Dead End					NA		NA			12/14/2007
						To: 17-679 Wards Gap Rd										
(902) Patriot Dr	0.60	50	R			From: 17-753 Double Cabin Rd					NA		NA			10/29/2007
						To: Dead End										
(903) Woodcreek Dr	0.50	50	R			From: 17-690 Brushy Fork Rd					NA		NA			12/14/2007
						To: Dead End										
(904) Boxwood Lane	0.65	510	R			From: Dead End					NA		NA			08/12/2010
						To: 17-683 Poplar Knob Rd										
(905) Rocky Ford Rd	0.65	60	R			From: 17-692 Sandy Ridge Rd					NA		NA			02/29/2008
						To: Dead End										
(906) Kinglet Lane	0.33	40	R			From: 17-926 Madison Rd					NA		NA			11/02/2010
						To: US 52 Fancy Gap Hwy										
(907) Horse Shoe Bend Rd	1.00	60	R			From: US 58 Danville Pike					NA		NA			11/08/2007
						To: Dead End										
(908) Park Bridge Rd	0.25	20	R			From: Dead End					NA		NA			02/21/2008
						To: 17-610 Terrys Mill Rd										
(909) Carousel Lane	0.22	40	R			From: Dead End					NA		NA			11/04/2010
						To: 17-610 Terrys Mill Rd										
(910) Gunny Sack Trail	0.44	20	R			From: Dead End					NA		NA			11/21/2007
						To: Blue Ridge Pkwy										
(911) Robinson Dr	0.01	300	R			From: US 58 Carrollton Pike					NA		NA			09/26/2007
						To: 17-759 Acorn Lane										

Virginia Department of Transportation
Traffic Engineering Division
2012
Annual Average Daily Traffic Volume Estimates By Section of Route
Carroll Maintenance Area

Route	Length	AADT	QA	4Tire	Bus	-----Truck-----				QC	K Factor	QK	Dir Factor	AAWDT	QW	Year
						2Axle	3+Axle	1Trail	2Trail							
Carroll County																
911	Robinson Dr	0.30	220	R								NA		NA		09/26/2007
912	Flint Hill Rd	0.44	20	R								NA		NA		12/14/2007
912	Flint Hill Rd	1.06	20	R								NA		NA		12/14/2007
912	Flint Hill Rd	0.90	20	R								NA		NA		12/14/2007
913	Parkview Dr	0.20	160	R								NA		NA		10/19/2010
913	Parkview Dr	1.60	110	R								NA		NA		12/14/2007
913	Parkview Dr	0.30	170	R								NA		NA		12/14/2007
913	Parkview Dr	0.50	130	R								NA		NA		12/14/2007
914	Raspberry Rd	0.30	170	R								NA		NA		08/10/2010
915	Waterford Rd	0.25	10	R								NA		NA		02/29/2008
916	Heritage Rd	1.20	60	R								NA		NA		08/12/2010
917	Canterbury Lane	0.20	140	R								NA		NA		09/26/2007
918	Campbell Place	0.30	80	R								NA		NA		11/28/2007
919	Valentine Leonard Rd	0.20	30	R								NA		NA		02/29/2008
920	Trail Rd	0.52	70	R								NA		NA		11/18/2010
921	Webb Dr	0.50	40	R								NA		NA		11/02/2010
921	Webb Dr	0.50	40	R								NA		NA		11/02/2010
922	Hidden Valley Rd	1.00	140	R								NA		NA		11/08/2007
923	Cabbage House Rd	0.80	60	R								NA		NA		11/08/2007
924	Short Dr	0.05	140	R								NA		NA		10/13/2010

Virginia Department of Transportation
Traffic Engineering Division
2012
Annual Average Daily Traffic Volume Estimates By Section of Route
Carroll Maintenance Area

Route	Length	AADT	QA	4Tire	Bus	-----Truck-----				QC	K Factor	QK	Dir Factor	AAWDT	QW	Year
						2Axle	3+Axle	1Trail	2Trail							
Carroll County																
(925) Sheeptown Rd	0.40	210	R								NA		NA			02/15/2008
(926) Madison Rd	0.72	280	G	98%	1%	0%	0%	0%	C	0.108	F	0.528	300	G		2012
(926) Madison Rd	0.55	120	G	98%	1%	0%	0%	0%	F	0.143	F	0.526	130	G		2012
(927) Split Rail Rd	0.70	230	R								NA		NA			10/15/2010
(928) Rippey Hollow Rd	0.40	90	R								NA		NA			12/14/2007
(929) Leonhardt Dr	0.25	120	R								NA		NA			12/14/2007
(929) Leonhardt Dr	0.11	120	R								NA		NA			12/14/2007
(930) Bruner Hollow Rd	0.29	40	R								NA		NA			08/27/2010
(931) Trout Branch Rd	0.45	100	R								NA		NA			10/29/2007
(932) Kaywood Dr	0.45	90	R								NA		NA			02/06/2008
(933) Lakeside Dr	0.30	520	R								NA		NA			10/04/2007
(934) Cannonball Lane	0.20	160	R								NA		NA			10/04/2007
(935) Appleton Rd	0.20	50	R								NA		NA			10/13/2010
(936) Hanger Rd	0.50	130	R								NA		NA			02/06/2008
(937) Coral Lane	0.20	80	R								NA		NA			08/12/2010
(938) Robin Ridge Rd	0.70	150	R								NA		NA			10/13/2010
(939) Cockerham Loop	0.60	360	R								NA		NA			08/12/2010
(939) Klondike Rd	1.30	60	R								NA		NA			12/07/2007
(939) Bowie Rd	1.00	20	R								NA		NA			12/07/2007

Virginia Department of Transportation
Traffic Engineering Division
2012
Annual Average Daily Traffic Volume Estimates By Section of Route
Carroll Maintenance Area

Route	Length	AADT	QA	4Tire	Bus	-----Truck-----				QC	K Factor	QK	Dir Factor	AAWDT	QW	Year
						2Axle	3+Axle	1Trail	2Trail							
Carroll County																
(940) Crescent Dr	0.20	50	R				From: SR 97 W, Pipers Gap Rd					NA		NA		11/28/2007
							To: SR 97 E, Pipers Gap Rd									
(941) Knollwood Dr	0.50	100	R				From: Dead End					NA		NA		01/14/2008
(941) Knollwood Dr	0.25	40	R				From: 17-707 Mount Zion Rd					NA		NA		01/14/2008
							To: Dead End									
(942) Brunswick Rd	0.30	80	R				From: Dead End					NA		NA		01/14/2008
							To: 17-692 Sandy Ridge Rd									
(943) Windy Ridge Rd	1.15	60	R				From: 17-682 Winchester Dr					NA		NA		11/08/2007
							To: 17-683 Greenbury Rd									
(944) Bobbitt Hollow Rd	0.55	90	R				From: 17-620 Lamsburg Rd					NA		NA		10/27/2010
							To: Dead End									
(945) Spring Branch Rd	0.35	40	R				From: Dead End					NA		NA		11/21/2007
							To: 17-608 Lightning Ridge Rd									
(947) Loope Dr	0.15	30	R				From: 17-692 Sandy Ridge Rd					NA		NA		02/29/2008
							To: 17-692 Sandy Ridge Rd									
(948) Honeycutt Dam Rd	1.00	160	R				From: Dead End					NA		NA		01/14/2008
							To: 17-620 Coulson Church Rd									
(949) Falcon Ridge Rd	0.10	30	R				From: SR 94 Ivanhoe Rd					NA		NA		02/15/2008
							To: Dead End									
(950) Walnut St	0.20	270	R				From: ECL Galax					NA		NA		11/13/2007
							To: Dead End									
(951) Stillview Dr	0.10	90	R				From: 17-947 Loope Dr					NA		NA		02/29/2008
							To: Dead End									
(952) Farmington Rd	0.30	180	R				From: Dead End					NA		NA		11/28/2007
							To: 17-707 Mount Zion Rd									
(953) Cherry Crest Dr	0.80	50	R				From: 17-679 Wards Gap Rd					NA		NA		11/19/2007
							To: Dead End									
(954) Dry Twig Rd	0.55	90	R				From: Dead End					NA		NA		02/21/2008
							To: 17-643 Oakwood Rd									
(955) Tilley Lane	0.18	9	R				From: Dead End					NA		NA		02/21/2008
							To: 17-683									
(956) Rolling Hills Circle	0.37	30	R				From: 17-743 Airport Rd					NA		NA		02/06/2008
							To: 17-743 Airport Rd									
(957) Shotgun Trail	0.20	30	R				From: Dead End					NA		NA		02/06/2008
							To: 17-714 Old Galax Pike									
(958) Witts End	0.65	1100	R				From: 17-707 Senior Rd					NA		NA		09/26/2007
							To: 17-743 Airport Rd									

Virginia Department of Transportation
Traffic Engineering Division
2012
Annual Average Daily Traffic Volume Estimates By Section of Route
Carroll Maintenance Area

Route	Length	AADT	QA	4Tire	Bus	-----Truck-----				QC	K Factor	QK	Dir Factor	AAWDT	QW	Year	
						2Axle	3+Axle	1Trail	2Trail								
Carroll County																	
(958) Witts End	0.60	20	R			From: 17-743 Airport Rd					NA			NA		09/26/2007	
						To: Dead End											
(959) Willow Grove Rd	0.07	10	R			From: 17-808 Expansion Dr					NA			NA		01/10/2008	
						To: WCL Hillsville											
Town of Hillsville																	
(959) Willow Grove Rd	0.53	6	R			From: WCL Hillsville					NA			NA		11/07/2001	
						To: 17-703 Gardner Mill Rd											
Carroll County																	
(960) Bronco Rd	0.30	200	R			From: 17-702 Stable Rd					NA			NA		01/10/2008	
						To: 0.30 MS 17-702											
(960) Bronco Rd	0.65	110	R			From: 17-703 Gardner Mill Rd; Bronco Rd					NA			NA		11/04/2010	
						To: Dead End											
(961) Lancaster Rd	0.61	40	R			From: 17-635 Hebron Rd					NA			NA		11/28/2007	
						To: 17-705 Coon Ridge Rd											
(962) Water Plant Rd	1.78	190	R			From: 17-898 Scenic View Dr					NA			NA		09/19/2007	
						To: 1.00 ME 17-898											
(962) Water Plant Rd	1.00	100	R			From: WCL Hillsville					NA			NA		02/06/2008	
						To: WCL Hillsville											
Town of Hillsville																	
(962) Water Plant Rd	0.52	260	R			From: WCL Hillsville					NA			NA		09/19/2007	
						To: US 52 Main St											
Carroll County																	
(963) Shiloh Rd	0.33	50	R			From: 17-743; 17-803					NA			NA		02/06/2008	
						To: Dead End											
(964) Fisher Rd	0.10	150	R			From: 17-685 Skyview Dr					NA			NA		02/21/2008	
						To: 17-688 Meadow Brook Rd											
(965) Pheasant Ridge Rd	0.25	130	R			From: Dead End					NA			NA		12/14/2007	
						To: 17-674 Red Hill Rd											
(966) Hemlock Ridge Rd	0.20	60	R			From: Dead End					NA			NA		02/21/2008	
						To: 17-831 Oak Ridge Rd											
(967) Magnolia Lane	0.25	40	R			From: Dead End					NA			NA		12/14/2007	
						To: Dead End											
(968) Box Elder Rd	0.28	100	R			From: 17-702 Stable Rd					NA			NA		02/21/2008	
						To: 17-705 Coon Ridge Rd											
(970) Greenview Lane	0.15	80	R			From: Cul-de-Sac					NA			NA		02/08/2008	
						To: 17-725 Whitney Lane											
(971) Rainbow Dr	0.34	60	R			From: SR 97 Pipers Gap Rd					NA			NA		11/29/2007	
						To: SR 97 Pipers Gap Rd											

Virginia Department of Transportation
Traffic Engineering Division
2012
Annual Average Daily Traffic Volume Estimates By Section of Route
Carroll Maintenance Area

Route	Length	AADT	QA	4Tire	Bus	-----Truck-----				QC	K Factor	QK	Dir Factor	AAWDT	QW	Year
						2Axle	3+Axle	1Trail	2Trail							
Town of Hillsville																
(972) Lynnhaven Rd	0.18	50	R			From: 17-668 Cavalier Dr					NA			NA		09/17/2007
						To: Dead End										
Carroll County																
(973) Clearview Dr	0.20	120	R			From: US 52 Fancy Gap Hwy					NA			NA		12/14/2007
						To: Dead End										
(974) Grace Lane	0.20	40	R			From: 17-831 Oak Ridge Rd					NA			NA		10/15/2010
						To: Dead End										
(975) Commodore Lane	0.30	70	R			From: 17-715 End of the Line					NA			NA		11/29/2007
						To: Dead End										
(976) Carroll House Lane	0.10	130	R			From: Dead End					NA			NA		09/02/2007
						To: 17-706 Farmers Market Dr										
(977) Gladeview Dr	0.19	47	R			From: 17-985 S, Firestone Rd					NA			NA		08/27/2010
						To: 17-985 N, Firestone Rd										
(977) Gladeview Dr	0.21	100	R			From: 17-604 Liberty Hill Rd					NA			NA		08/27/2010
						To: 17-828 Mill Manor Rd										
(978) Sylvatus School Rd	0.20	2	R			From: 17-9085 Sylvatus School Rd					NA			NA		10/29/2007
						To: US 52 S, Fancy Gap Hwy										
(979) Virgilina Circle	0.62	70	R			From: US 52 N, Fancy Gap Hwy					NA			NA		10/15/2010
						To: Dead End										
(980) Oak Hollow Circle	0.43	150	R			From: 17-722 Commonwealth Dr					NA			NA		10/04/2007
						To: Dead End										
(981) Lancrest Dr	0.35	100	R			From: US 52 Fancy Gap Hwy					NA			NA		10/15/2010
						To: Dead End										
(982) Fieldstone Rd	0.15	70	R			From: 17-687 Fish Lake Rd					NA			NA		10/15/2010
						To: 17-714 Old Galax Pike										
(983) Landfill Rd	0.20	800	R			From: Dead End					NA			NA		09/24/2007
						To: US 221 Floyd Pike										
(984) Industrial Dr	0.25	790	R			From: Dead End					NA			NA		09/14/2010
						To: 17-934 Cannonball Lane										
(985) Firestone Rd	0.10	60	R			From: 17-977 S, Gladeview Dr					NA			NA		08/27/2010
						To: 17-977 N, Gladeview Dr										
(985) Firestone Rd	0.10	40	R			From: 17-666 Bent Nail Rd					NA			NA		08/27/2010
						To: Cul-de-Sac										
(986) Cherokee Rd	0.38	90	R			From: Dead End					NA			NA		11/08/2007
						To: SR 97 Pipers Gap Rd										
(987) Twin Oaks Dr	0.13	110	R			From: 17-737 Swinney Hollow					NA			NA		08/12/2010
						To: Dead End										
(988) Manual Rd	0.15	100	R			From: Dead End					NA			NA		12/03/2010
						To: Dead End										

Virginia Department of Transportation
Traffic Engineering Division
2012
Annual Average Daily Traffic Volume Estimates By Section of Route
Carroll Maintenance Area

Route	Length	AADT	QA	4Tire	Bus	-----Truck-----				QC	K Factor	QK	Dir Factor	AAWDT	QW	Year
						2Axle	3+Axle	1Trail	2Trail							
Carroll County																
(989) Cherokee Rd	0.06	20	R								NA			NA		09/19/2007
(990) Beasley Hill Rd	0.51	130	R								NA			NA		02/06/2008
(991) Alice Lane	0.26	60	R								NA			NA		09/09/2010
(992) Somerset Dr	0.40	150	R								NA			NA		02/08/2008
(993) Stockdale Lane	0.08	80	R								NA			NA		02/05/2008
(994) Leonard Dr	0.13	70	R								NA			NA		02/05/2008
(995) Dewberry Dr	0.11	10	R								NA			NA		09/26/2007
(996) Foggy Ridge	0.18	100	R								NA			NA		02/21/2008
(997) Beck Hollow Rd	0.12	50	R								NA			NA		12/12/2007
(998) Mourning Dove Lane	0.20	30	R								NA			NA		02/06/2008
Town of Hillsville																
(1000) Nicholas St	0.15	60	R								NA			NA		09/19/2007
(1001) Pine St	0.15	770	R								NA			NA		09/24/2007
(1001) Pine St	0.05	830	R								NA			NA		09/17/2007
(1001) Pine St	0.06	1000	R								NA			NA		09/24/2007
(1002) E Grayson St	0.04	1100	R								NA			NA		09/17/2007
(1002) E Grayson St	0.56	1600	R								NA			NA		09/17/2007
(1003) Carroll St	0.07	1100	R								NA			NA		09/17/2007
(1004) Center St	0.15	400	R								NA			NA		09/24/2007
(1005) Ginger Lane	0.02	30	R								NA			NA		09/17/2007

Virginia Department of Transportation
Traffic Engineering Division
2012
Annual Average Daily Traffic Volume Estimates By Section of Route
Carroll Maintenance Area

Route	Length	AADT	QA	4Tire	Bus	-----Truck-----				QC	K Factor	QK	Dir Factor	AAWDT	QW	Year
						2Axle	3+Axle	1Trail	2Trail							
Town of Hillsville																
1006 Jones Rd	0.31	460	R									NA		NA		09/19/2007
1007 Archa St	0.29	240	R									NA		NA		09/19/2007
1007 Archa St	0.06	160	R									NA		NA		09/19/2007
1007 Archa St	0.51	140	R									NA		NA		09/19/2007
1007 Archa St	0.15	49	R									NA		NA		09/19/2007
1008 Court St	0.07	850	R									NA		NA		09/17/2007
1009 Edgewood Dr	0.07	670	R									NA		NA		09/17/2007
1009 Edgewood Dr	0.30	420	R									NA		NA		09/17/2007
1009 Edgewood Dr	0.20	260	R									NA		NA		09/19/2007
1009 Edgewood Dr	0.12	60	R									NA		NA		09/19/2007
1010 Evergreen St	0.24	250	R									NA		NA		09/17/2007
1010 Evergreen St	0.09	360	R									NA		NA		09/19/2007
1011 Valley View Lane	0.30	60	R									NA		NA		09/17/2007
1012 Fulcher St	0.14	1200	R									NA		NA		09/24/2007
1013 Fulcher St	0.18	1200	R									NA		NA		09/24/2007
1014 Oak St	0.33	40	R									NA		NA		09/24/2007
1015 Wilkinson Dr	0.12	1400	R									NA		NA		09/24/2007
1015 Wilkinson Dr	0.08	580	R									NA		NA		09/24/2007
1016 Morningview Heights	0.10	150	R									NA		NA		09/17/2007
1016 Morningview Heights	0.15	30	R									NA		NA		09/17/2007
1017 Lyons Circle	0.21	70	R									NA		NA		09/19/2007

Virginia Department of Transportation
Traffic Engineering Division
2012
Annual Average Daily Traffic Volume Estimates By Section of Route
Carroll Maintenance Area

Route	Length	AADT	QA	4Tire	Bus	-----Truck-----				QC	K Factor	QK	Dir Factor	AAWDT	QW	Year
						2Axle	3+Axle	1Trail	2Trail							
Town of Hillsville																
1017 Lyons Circle	0.07	120	R								NA			NA		09/24/2007
1018 Lyons Dr	0.10	80	R								NA			NA		09/24/2007
1019 Cox St	0.20	110	R								NA			NA		09/24/2007
1020 West Grayson St	1.12	460	R								NA			NA		09/24/2007
Carroll County																
1021 Hazelnut Rd	0.51	120	R								NA			NA		09/24/2007
Town of Hillsville																
1022 Wade St	0.04	80	R								NA			NA		09/19/2007
1023 Bohon St	0.16	50	R								NA			NA		09/19/2007
1024 Dogwood Dr	0.25	60	R								NA			NA		09/19/2007
1025 Chinquapin Trail	0.34	50	R								NA			NA		09/19/2007
1025 Chinquapin Trail	0.41	130	R								NA			NA		09/19/2007
1026 Lynn St	0.05	110	R								NA			NA		09/19/2007
1027 Woodland Dr	0.08	30	R								NA			NA		09/24/2007
1028 Raintree Rd	0.15	70	R								NA			NA		09/17/2007
1028 Raintree Rd	0.42	30	R								NA			NA		09/17/2007
1028 Raintree Rd	0.31	380	R								NA			NA		09/17/2007
1029 Cumberland Dr	0.12	60	R								NA			NA		03/05/2008
Carroll County																
1030 Braveheart Lane	0.10	20	R								NA			NA		12/03/2010
Town of Hillsville																
1031 Highland Park Dr	0.10	210	R								NA			NA		01/07/2008
1031 Highland Park Dr	0.07	120	R								NA			NA		01/07/2008

Virginia Department of Transportation
Traffic Engineering Division
2012
Annual Average Daily Traffic Volume Estimates By Section of Route
Carroll Maintenance Area

Route	Length	AADT	QA	4Tire	Bus	-----Truck-----				QC	K Factor	QK	Dir Factor	AAWDT	QW	Year
						2Axle	3+Axle	1Trail	2Trail							
Town of Hillsville																
(1032) Highland Park Dr	0.06	210	R								NA		NA			01/07/2008
(1033) Hidden Pines Lane	0.18	110	R								NA		NA			01/07/2008
(1034) Big Red Dr	0.08	120	R								NA		NA			01/07/2008
(1034) Big Red Dr	0.23	60	R								NA		NA			01/07/2008
(1034) Big Red Dr	0.22	130	R								NA		NA			01/07/2008
Carroll County																
(1035) Industrial Park Dr	0.57	1900	R								NA		NA			01/07/2008
(1036) Oak Knoll Dr	0.08	120	R								NA		NA			11/08/2007
(1036) Ridge Crest Dr	0.26	110	R								NA		NA			11/08/2007
(1037) Oak Knoll Dr	0.76	200	R								NA		NA			03/05/2007
(1038) Oaksides Dr	0.34	47	R								NA		NA			11/08/2007
(1039) Weddle St	0.32	370	R								NA		NA			01/07/2008
(1040) Pickett Dr	0.11	40	R								NA		NA			01/24/2008
Town of Hillsville																
(1041) Forest Dr	0.07	49	R								NA		NA			09/19/2007
(1041) Forest Dr	0.18	230	R								NA		NA			01/19/2008
(1042) Crestview Dr	0.12	120	R								NA		NA			09/19/2007
(1042) Crestview Dr	0.04	30	R								NA		NA			09/19/2007
(1043) Shady Lane	0.09	40	R								NA		NA			09/19/2007
Carroll County																
(1044) Clontztown Rd	0.09	70	R								NA		NA			11/06/2007
(1045) Daleview Dr	0.33	160	R								NA		NA			11/06/2007

Virginia Department of Transportation
Traffic Engineering Division
2012
Annual Average Daily Traffic Volume Estimates By Section of Route
Carroll Maintenance Area

Route	Length	AADT	QA	4Tire	Bus	-----Truck-----				QC	K Factor	QK	Dir Factor	AAWDT	QW	Year
						2Axle	3+Axle	1Trail	2Trail							
Town of Hillsville																
(1046) Meridian Lane	0.07	190	R			From: US 58 East Stuart Dr					NA			NA		09/17/2007
						To: NCL Hillsville										
Carroll County																
(1046) Meridian Lane	0.15	48	R			From: NCL Hillsville					NA			NA		10/09/2001
						To: 17-1065 Sycamore Lane										
(1046) Meridian Lane	0.08	30	R			From: 17-1065 Sycamore Lane					NA			NA		01/13/2008
						To: Dead End										
(1047) Fairview Lane	0.10	30	R			From: 17-670 Snake Creek Rd					NA			NA		01/07/2008
						To: Dead End										
(1048) Mondana Lane	0.30	130	R			From: Dead End					NA			NA		02/06/2008
						To: 17-705 Coon Ridge Rd										
(1049) Whispering Pines Lane	0.32	160	R			From: Dead End					NA			NA		02/08/2008
						To: 17-821 Wildcat Rd										
(1050) Courtland Circle	0.85	160	R			From: Cul-de-Sac					NA			NA		10/04/2007
						To: US 58 Carrollton Pike										
(1051) Crotts Hollow Rd	0.38	30	R			From: Dead End					NA			NA		12/14/2007
						To: 17-691 Bear Trail										
(1052) Blueberry Lane	0.31	120	R			From: Cul-de-Sac					NA			NA		10/04/2007
						To: 17-791 Blackberry Lane										
(1053) Sparkle Lane	0.12	110	R			From: 17-887 Glendale Rd					NA			NA		08/10/2010
						To: Cul-de-Sac										
(1054) Shady Square	0.43	150	R			From: US 58 Carrollton Pike					NA			NA		10/04/2007
						To: End Loop										
(1054) Shady Square	0.08	70	R			From: Gap					NA			NA		10/04/2007
						To: 17-731 Timberline Rd										
(1055) Shadetree Lane	0.20	210	R			From: US 58 Carrollton Pike					NA			NA		10/04/2007
						To: Dead End										
(1056) Aldred Lane	0.21	110	R			From: 17-887 Glendale Rd					NA			NA		10/04/2007
						To: Dead End										
(1057) White Dove Lane	0.10	40	R			From: 17-887 Glendale Rd					NA			NA		10/04/2007
						To: Dead End										
(1058) Cherry Blossom Lane	0.08	60	R			From: Dead End					NA			NA		10/04/2007
						To: 17-888 Midway Heights										
(1059) Fairway Oaks Dr	0.18	60	R			From: Cul-de-Sac					NA			NA		10/04/2007
						To: 17-722 Commonwealth Dr										
(1060) Russels Lake Dr	0.28	20	R			From: Dead End					NA			NA		10/04/2007
						To: 17-805 Lakeside Dr										
(1061) Mahogany Dr	0.08	50	R			From: Cul-de-Sac					NA			NA		10/04/2007
						To: 17-722 Commonwealth Dr										

Virginia Department of Transportation
Traffic Engineering Division
2012
Annual Average Daily Traffic Volume Estimates By Section of Route
Carroll Maintenance Area

Route	Length	AADT	QA	4Tire	Bus	-----Truck-----				QC	K Factor	QK	Dir Factor	AAWDT	QW	Year
						2Axle	3+Axle	1Trail	2Trail							
Carroll County																
1062	Hazelnut Rd	0.10	45	R							NA			NA		10/29/2007
1063	Arbor Lane	0.15	30	R							NA			NA		10/04/2007
1064	Arbor Lane	0.08	30	R							NA			NA		10/04/2007
1065	Sycamore Lane	0.12	20	R							NA			NA		02/13/2008
1066	Hummers Court	0.06	30	R							NA			NA		12/07/2007
1067	Willow Bend Dr	0.50	50	R							NA			NA		11/29/2007
1068	Stonebrook Dr	0.50	120	R							NA			NA		10/04/2007
1069	Brandy Lane	0.25	180	R							NA			NA		02/08/2008
1070	Sunrise Crest Lane	0.20	70	R							NA			NA		03/05/2008
1071	Trot Town Rd	0.28	20	R							NA			NA		09/17/2007
1072	Powhatan Lane	0.15	4	R							NA			NA		09/17/2007
1073	Fairfield Way	0.37	400	R							NA			NA		08/10/2010
1074	Rosecrest Lane	0.25	70	R							NA			NA		11/28/2007
1075	Looking Glass Dr	0.05	48	R							NA			NA		09/26/2007
1076	Broken Shoe Rd	0.34	60	R							NA			NA		09/29/2007
1077	Bittersweet Lane	0.06	45	R							NA			NA		09/02/2007
1078	Showcase Lane	0.12	20	R							NA			NA		09/29/2007
1079	Rock Bridge Pass Lane	0.12	20	R							NA			NA		09/29/2007
1080	Woodson Lane	0.25	40	R							NA			NA		12/12/2007

Virginia Department of Transportation
Traffic Engineering Division
2012
Annual Average Daily Traffic Volume Estimates By Section of Route
Carroll Maintenance Area

Route	Length	AADT	QA	4Tire	Bus	-----Truck-----				QC	K Factor	QK	Dir Factor	AAWDT	QW	Year
						2Axle	3+Axle	1Trail	2Trail							
Carroll County																
(1081) Sunrise Crest	0.14	50	R			From: 17-691 Flower Gap Rd					NA			NA		11/06/2007
						To: Dead End										
(1082) Foxfire Lane	0.12	90	R			From: Cul-de-Sac					NA			NA		11/28/2007
						To: 17-607 Iron Ridge Rd										
(1083) Eagle Falls Rd	0.25	70	R			From: SR 100 Sylvatus Hwy					NA			NA		10/29/2007
						To: Dead End										
(1084) Blackstone Lane	0.12	70	R			From: Cul-de-Sac					NA			NA		11/28/2007
						To: 17-607 Iron Ridge Rd										
(1085) Ridgeview Dr	0.50	10	R			From: 17-800 Peakview Rd					NA			NA		02/29/2008
						To: Dead End										
(1087) Brandy Wine Trail	0.40	100	R			From: Cul-de-Sac					NA			NA		12/14/2007
						To: 17-620 Old Pipers Gap Rd										
(1089) Bowers Hollow Rd	0.24	60	R			From: 17-729 Happy Hollow Rd					NA			NA		09/09/2010
						To: Dead End										
(1090) Apricot Lane	0.24	20	R			From: SR 97 Pipers Gap Rd					NA			NA		11/28/2007
						To: Dead End										
(1091) Quail Ridge Court	0.38	150	R			From: Dead End					NA			NA		10/04/2007
						To: 17-722 Cranberry Rd										
(1092) Cedar Point	0.30	80	R			From: Cul-de-Sac					NA			NA		10/04/2007
						To: 17-1091 Quail Ridge Court										
(1093) Nature Trail	0.16	290	R			From: Cul-de-Sac					NA			NA		10/04/2007
						To: 95-609; 95-1325										
(1094) Nature Trail	0.12	170	R			From: 17-1093 Nature Trail					NA			NA		10/04/2007
						To: Cul-de-Sac										
(1095) Sparrow Rd	0.19	30	R			From: Dead End					NA			NA		01/07/2008
						To: 17-624 Soap Ridge Rd										
(1097) Montgomery St	0.13	100	R			From: Cul-de-Sac					NA			NA		10/04/2007
						To: 17-722 Cranberry Rd										
(1098) Regency Court	0.07	230	R			From: 17-1073 Fairfield Way					NA			NA		08/10/2010
						To: Cul-de-Sac										
(1099) Commonview Lane	0.72	40	R			From: 17-683; 17-826					NA			NA		12/12/2007
						To: Dead End										
(1100) Worrell Est	0.54	60	R			From: US 58 Danville Pike					NA			NA		09/17/2010
						To: Dead End										
(1101) Worrell Est	0.45	70	R			From: 17-1102 Bobcat Trail					NA			NA		11/01/2007
						To: SR 100 Sylvatus Hwy										
(1102) Bobcat Trail	0.04	10	R			From: Dead End					NA			NA		11/01/2007
						To: 17-1101 Worrell Est										

Virginia Department of Transportation
Traffic Engineering Division
2012
Annual Average Daily Traffic Volume Estimates By Section of Route
Carroll Maintenance Area

Route	Length	AADT	QA	4Tire	Bus	-----Truck-----				QC	K Factor	QK	Dir Factor	AAWDT	QW	Year
						2Axle	3+Axle	1Trail	2Trail							
Carroll County																
(1102) Bobcat Trail	0.05	80	R				From: 17-1101 Worrell Est					NA		NA		11/01/2007
							To: 17-771 Lovell Rd									
(1103) Cottonwood Lane	0.23	210	R				From: SR 100 Sylvatus Hwy					NA		NA		09/14/2010
							To: Dead End									
(1104) Amelia Lane	0.10	60	R				From: SR 100 Sylvatus Hwy					NA		NA		09/14/2010
							To: Dead End									
(1105) Holloway Dr	0.54	120	R				From: Dead End					NA		NA		02/06/2008
							To: 17-1103 Cottonwood Lane									
(1106) Flowers Lane	0.17	70	R				From: 17-1105 Holloway Dr					NA		NA		02/06/2008
							To: Dead End									
(1107) Whittington Lane	0.13	300	R				From: 17-707 Partridge Rd					NA		NA		09/26/2007
							To: Dead End									
(1108) Quails Run	0.14	30	R				From: 17-1109 Rabbits Run					NA		NA		09/02/2007
							To: Dead End									
(1109) Rabbits Run	0.25	60	R				From: 17-620 Coulson Church Rd					NA		NA		09/02/2007
							To: Dead End									
(1110) Glenmont Rd	0.08	100	R				From: 17-1112 Lonesome Dove Dr					NA		NA		09/26/2007
							To: 17-1111 Quinn St; Perry St									
(1110) Glenmont Rd	0.07	170	R				From: 17-708 Breezy Ridge Rd					NA		NA		09/26/2007
							To: Dead End									
(1111) Perry St	0.07	20	R				From: Dead End					NA		NA		09/26/2007
							To: 17-1110 Glenmont Rd									
(1111) Quinn St	0.05	60	R				From: 17-1110 Glenmont Rd					NA		NA		09/26/2007
							To: Dead End									
(1112) Lonesome Dove Dr	0.26	110	R				From: 17-1110 Glenmont Rd					NA		NA		09/26/2007
							To: Dead End									
(1113) Mitchels Crossroad	0.46	190	R				From: 17-752					NA		NA		09/26/2007
							To: Cul-de-Sac									
(1114) Wood Lane	0.28	70	R				From: 17-783 Deer Ridge Rd					NA		NA		03/05/2007
							To: Cul-de-Sac									
(1115) Oakland Heights	0.25	8	R				From: Cul-de-Sac					NA		NA		09/29/2007
							To: 17-743 Airport Rd									
(1116) Drew Ridge Dr	0.34	110	R				From: Dead End					NA		NA		09/02/2007
							To: US 58 Carrollton Pike									
Town of Hillsville																
(1118) Victory Lane	0.18	100	R				From: 17-1020 West Grayson St					NA		NA		08/10/2010
							To: 17-1119 Rosebud St									
(1119) Rosebud St	0.06	45	R				From: Dead End					NA		NA		08/10/2010
							To: 17-1118 Victory Lane									

Virginia Department of Transportation
Traffic Engineering Division
2012
Annual Average Daily Traffic Volume Estimates By Section of Route
Carroll Maintenance Area

Route	Length	AADT	QA	4Tire	Bus	-----Truck-----				QC	K Factor	QK	Dir Factor	AAWDT	QW	Year
						2Axle	3+Axle	1Trail	2Trail							
Carroll County																
(1120) Canary Lane	0.10	70	R								NA		NA			09/26/2007
(1121) Forest View Heights	0.30	30	R								NA		NA			11/23/2010
(1125) Butternut Dr	0.05	40	R								NA		NA			09/02/2007
(1125) Butternut Dr	0.05	20	R								NA		NA			09/02/2007
(1126) Helmsdale Rd	0.07	20	R								NA		NA			09/02/2007
(1130) Alpine Crest Rd	0.50	20	R								NA		NA			11/21/2007
(1131) Knob Hill Lane	0.25	60	R								NA		NA			11/23/2010
(1135) Corbett Rd	0.26	70	R								NA		NA			10/07/2010
(1136) Honeycutt Dam Rd	0.20	10	R								NA		NA			01/15/2008
(1137) Hawks Landing Dr	0.33	10	R								NA		NA			01/15/2008
(1138) Spring Hollow Lane	0.06	10	R								NA		NA			01/15/2008
(1140) Horizon Dr	0.04	49	R								NA		NA			12/14/2007
(1140) Horizon Dr	0.07	200	R								NA		NA			12/14/2007
(1141) Emerald Lane	0.06	90	R								NA		NA			12/14/2007
(1141) Emerald Lane	0.04	20	R								NA		NA			12/14/2007
(1145) Apache Trail	0.19	60	R								NA		NA			11/19/2007
(1146) Pops Peak Rd	0.31	60	R								NA		NA			11/19/2007
(9084) Carroll County High School	0.30	690	R								NA		NA			01/04/2011
(9084) Carroll County High School	0.17	1200	R								NA		NA			01/04/2011

Virginia Department of Transportation
Traffic Engineering Division
2012
Annual Average Daily Traffic Volume Estimates By Section of Route
Carroll Maintenance Area

Route	Length	AADT	QA	4Tire	Bus	-----Truck-----				QC	K Factor	QK	Dir Factor	AAWDT	QW	Year	
						2Axle	3+Axle	1Trail	2Trail								
Carroll County																	
(9085) Sylvatus School Rd	0.10	140	R									NA		NA		10/29/2007	
(9087) Lamsburg Elementary Sch	0.14	110	R									NA		NA		01/04/2011	
(9474) St Paul Elementary School	0.20	440	R									NA		NA		01/06/2011	
(9497) Oakland Elem Sch	0.10	100	R									NA		NA		01/06/2011	
(9551) Laurel Elementary School	0.15	530	R									NA		NA		01/06/2011	
(9672) Winding Ridge Rd	0.14	160	R									NA		NA		01/04/2011	
(9673)	0.10	60	R									NA		NA		01/04/2011	
(9674) Gladsboro Elementary Sch	0.10	330	R									NA		NA		01/04/2011	
Town of Hillsville																	
(9748) Carroll County Education Ctr	0.05	70	R									NA		NA		01/04/2011	
Carroll County																	
(9817) Gladeview Elementary Sch	0.10	880	R									NA		NA		01/06/2011	
(9818) Woodlawn School	0.10	550	R									NA		NA		01/06/2011	
(781/31) Mat Rd	0.30	20	R									NA		NA		08/06/2002	
(608/70) Pilot View Dr	1.77	80	R									NA		NA		03/06/2008	
City of Galax																	
(2/113) Calhoun St	0.07	1900	G									0.117	F	0.630	2100	G	2012
(3/113) Fries Rd	0.58	1400	G	99%	0%	1%	0%	0%	0%	C	0.082	F	0.629	1500	G	2012	
(3/113) Fries Rd	1.03	2000	G	99%	0%	1%	0%	0%	0%	F	0.089	F	0.530	2100	G	2012	
(4/113) Iron Bridge Rd	0.21	1600	G	98%	0%	1%	1%	0%	0%	F	0.086	F	0.502	1700	G	2012	
(4051/113) Branch St/Chestnut Dr	0.43	580	G	98%	0%	1%	1%	0%	0%	C	0.087	F	0.727	620	G	2012	

Virginia Department of Transportation
Traffic Engineering Division
2012
Annual Average Daily Traffic Volume Estimates By Section of Route
Carroll Maintenance Area

Route	Length	AADT	QA	4Tire	Bus	-----Truck-----				QC	K Factor	QK	Dir Factor	AAWDT	QW	Year	
						2Axle	3+Axle	1Trail	2Trail								
City of Galax																	
4052 113 Greenville Rd	0.37	1100	G	94%	0%	From: WCL Galax				C	0.094	F	0.637	1200	G	2012	
						To: US 58											
4052 113 Stuart Dr	0.48	3300	G	99%	0%	From: US 58 Bypass				F	0.094	F	0.525	3500	G	2012	
						To: Alderman St											
4052 113 Stuart Dr	0.29	3400	G	99%	0%	From: Alderman St				F	0.090	F	0.54	3600	G	2012	
						To: Stanford St											
4052 113 Mac Arthur St	0.19	2500	G	99%	0%	From: US 58 Stuart Dr				C	0.084	F	0.502	2600	G	2012	
						To: Circle Dr											
4052 113 Mac Arthur St	0.31	1800	G	99%	0%	From: Circle Dr				F	0.097	F	0.533	1900	G	2012	
						To: SR 89 Main St											
4053 113 Lineberry Rd	1.21	5000	G	98%	0%	From: SR 89 Main St				C	0.090	F	0.584	5300	G	2012	
						To: Oldtown St											
4053 113 Meadow St	0.59	8900	G	98%	0%	From: Oldtown St				F	0.085	F	0.531	9500	G	2012	
						To: US 58 E Stuart Dr											
4054 113 Grayson St	0.38	2600	G	98%	0%	From: 113-4055 Jefferson St				C	0.104	F	0.535	2800	G	2012	
						To: 113-4053 Meadow St											
4055 113 Jefferson St	0.12	590	G	97%	1%	From: Calhoun St				F	0.117	F	0.689	630	G	2012	
						To: Grayson St											
4055 113 Jefferson St	0.29	990	G	97%	1%	From: Grayson St				C	0.11	F	0.517	1100	G	2012	
						To: US 58 Stuart Dr											
4056 113 Poplar Knob Rd	0.14	1900	G	99%	0%	From: Meadow St				C	0.092	F	0.546	2000	G	2012	
						To: Oak St											
4056 113 Poplar Knob Rd	1.08	1500	G	99%	0%	From: Oak St				F	0.096	F	0.593	1600	G	2012	
						To: ECL Galax											
4057 113 Country Club Lane	0.21	1100	G	99%	0%	From: SECL Galax				F	0.099	F	0.542	1200	G	2012	
						To: Poplar Knob Rd											
4057 113 Country Club Lane	0.78	2900	G	99%	0%	From: Poplar Knob Rd				C	0.085	F	0.527	3100	G	2012	
						To: US 58 E Stuart Dr											
4057 113 Larkspur Lane	0.32	1500	G	99%	0%	From: US 58 E Stuart Dr				F	0.081	F	0.578	1600	G	2012	
						To: Glendale Rd											
4058 113 Glendale Rd	0.62	7500	G	99%	0%	From: Glendale Rd				F	0.086	F	0.597	8000	G	2012	
						To: US 58 E Stuart Dr											
4058 113 Glendale Rd	1.05	6700	G	99%	0%	From: US 58 E Stuart Dr				C	0.087	F	0.593	7200	G	2012	
						To: Cliffview Rd											
4058 113 Glendale Rd	1.02	4400	G	99%	0%	From: Cliffview Rd				F	0.094	F	0.692	4700	G	2012	
						To: Haynes Rd											
4059 113 Cliffview Rd	0.39	5300	G	98%	0%	From: Haynes Rd				C	0.085	F	0.665	5600	G	2012	
						To: NCL Galax											
4060 113 Cranberry Rd	0.24	3200	G	97%	0%	From: NCL Galax				C	0.099	F	0.539	3400	G	2012	
						To: Glendale Rd											
4060 113 Cranberry Rd	0.30	2200	G	97%	0%	From: Glendale Rd				F	0.092	F	0.573	2300	G	2012	
						To: US 58 Stuart Dr											
						From: US 58 Stuart Dr											
						To: ECL Galax											

Virginia Department of Transportation
 Traffic Engineering Division
 2012
 Annual Average Daily Traffic Volume Estimates By Section of Route
 Carroll Maintenance Area

Route	Length	AADT	QA	4Tire	Bus	-----Truck-----				QC	K Factor	QK	Dir Factor	AAWDT	QW	Year
						2Axle	3+Axle	1Trail	2Trail							
City of Galax																
Calloway St		270	G			From: Eastview St				0.102	F	0.548	290	G	2012	
						To: Hanks St										
Clover St		1100	G			From: Stanley Dr				0.091	F	0.59	1100	G	2012	
						To: Valley St										
Forrest Ave		130	G			From: Country Club Lane				0.128	F	0.514	140	G	2012	
						To: Burwell St										
Hospital Dr		3100	G			From: Doctors Park				NA			3100	G	2012	
						To: Valley St										
Kenbrook Dr		340	G			From: Piine Knoll Dr				0.091	F	0.543	360	G	2012	
						To: Scotland Dr										
Valley St		4700	G			From: 113-4058 Glendale Rd				NA			4700	G	2012	
						To: Hospital Dr										
Valley St		1300	G			From: Hospital Dr				NA			1300	G	2012	
						To: Clover St										
Town of Hillsville																
US 58 Hillsville Bypass		2800	F	92%	1%	From: US 58 Bus				0.086	F	0.557	2800	F	2012	
						To: US 52										
US 58 Hillsville Bypass		2100	F			From: US 52				0.088	F	0.51	2100	F	2012	
						To: US 58 Bus										