

2010
Virginia Department of Transportation
Daily Traffic Volume Estimates
Including Vehicle Classification Estimates
where available

Jurisdiction Report

89

Stafford County

Prepared By
Virginia Department of Transportation
Traffic Engineering Division

In Cooperation With
U.S. Department of Transportation
Federal Highway Administration

Virginia Department of Transportation
Traffic Engineering Division
Traffic Monitoring Section

The Virginia Department of Transportation (VDOT) conducts a program where traffic count data are gathered from sensors in or along streets and highways and other sources. From these data, estimates of the average number of vehicles that traveled each segment of road are calculated. VDOT periodically publishes booklets listing these estimates.

One of these booklets, titled “Average Daily Traffic Volumes with Vehicle Classification Data, on Interstate, Arterial and Primary Routes” includes a list of each Interstate and Primary highway segment with the estimated Annual Average Daily Traffic (AADT) for that segment. AADT is the total annual traffic estimate divided by the number of days in the year. This booklet also includes information such as estimates of the percentage of the AADT made up by 6 different vehicle types, ranging from cars to double trailer trucks; estimated Annual Average Weekday Traffic (AAWDT), which is the number of vehicles estimated to have traveled the segment of highway during a 24 hour weekday averaged over the year; as well as Peak Hour and Peak Direction factors used by planners to formulate design criteria.

In addition to the Primary and Interstate publication, one hundred books are published periodically, one for each of 100 areas across the state defined by VDOT for record-keeping purposes. These books include traffic volume estimates for roads within the county, cities, and towns within the area. These books are titled “Daily Traffic Volumes Including Vehicle Classification Estimates, where available; Jurisdiction Report numbers 00 through 99”.

Also available are a number of reports summarizing the average Vehicle Miles Traveled (VMT) in selected jurisdictions and other categories of highways. There are many different ways to present traffic volume summary information. Because the user determines the value of each presentation, the reports have been redesigned based on user requests and feedback. The people of the VDOT Traffic Engineering Division Traffic Monitoring Section who produce these books welcome requests for other helpful ways of presenting the summary information.

A compact disc (CD) is available that includes files in the Adobe® Portable Document Format (PDF) that can be displayed, searched, and printed using common desktop computer equipment. The CD includes the publications described above as well as a number of other reports, including specialized VMT summaries and smaller AADT reports for each city and town separately.

Publication Notes

Parallel Roads

For road inventory and management purposes, some roadways are counted separately by direction and have separately published traffic estimates for each direction of travel. Examples of such roadways are the interstate system and routes with separated facilities and (usually) one-way traffic facilities in urban areas. In these publications, they are referred to as parallel roads. As a convenience for the users of the publication, the listing for segments of roads with parallel segments are published with both the traffic estimates for their own direction of travel (e.g. I-95 Northbound) as well as the estimate of the total of all traffic on the same route including parallel roadways (all directions of I-95). The publication will have a “Combined Traffic Estimates for Parallel Roadways on this Route” or “Combined Traffic” identifiers for the combined direction of travel estimates.

Roadways such as I-395 with a North segment, a South segment and a separate Reversible lane segment will have the estimate for more than two parallel roadways included in the entire combined traffic estimate.

Some routes have very complicated paths through cities and towns. These parallel paths may be too complex to allow a relationship between nearby sections of the opposite direction on the same route. In this case, to indicate that the traffic estimates for such a road segment may not include all directions of traffic on that route, the line that would list the combined values will indicate “NA” for not available.

VDOT’s traffic monitoring program includes more than 100,000 segments of roads and highways ranging from several mile sections of Interstate highways to very short sections of city streets. Due to problems experienced obtaining some traffic count data, and the level of quality necessary to maintain confidence in the data, no estimate is currently available for some segments of roadway. These segments are included in the publications indicating “NA” for not available. It is the intention of the VDOT Traffic Engineering Division Traffic Monitoring group to obtain the data necessary and to report traffic volume estimates on all road segments included in these publications.

Many of the road segments in this program are local secondary roads. The amount and detail of data collected on these roads are not as great as the data collected on higher volume roads. The vehicle classification, average weekday traffic volumes, and the theoretical design hour traffic volumes are not calculated for these roads. The publications indicate “NA” for the information that is not available.

This publication is based on a traffic monitoring program initiated in 1997. Because the data collection techniques and statistical evaluation processes are different than those used in previous years, comparison with previous publications may be misleading.

Glossary of Terms:

Route: The Route Number assigned to this segment of roadway with the master inventory route number if this is an overlapping route, with official street or highway name if available.

Length: Length of the traffic segment in miles.

AADT: Annual Average Daily Traffic. The estimate of typical daily traffic on a road segment for all days of the week, Sunday through Saturday, over the period of one year.

QA: Quality of AADT:

- A Average of Complete Continuous Count Data
- B Average of Selected Continuous Count Data
- F Factored Short Term Traffic Count Data
- G Factored Short Term Traffic Count Data with Growth Element
- H Historical Estimate
- M Manual Uncounted Estimate
- N AADT of Similar Neighboring Traffic Link
- O Provided By External Source
- R Raw Traffic Count, Unfactored

4Tire: Percentage of the traffic volume made up of motorcycles, passenger cars, vans and pickup trucks.

Bus: Percentage of the traffic volume made up of busses.

2Axle Truck: Percentage of the traffic volume made up of 2 axle single unit trucks (not including pickups and vans).

3+Axle Truck: Percentage of the traffic volume made up of single unit trucks with three or more axles.

1Trail Truck: Percentage of the traffic volume made up of units with a single trailer.

2Trail Truck: Percentage of the traffic volume made up of units with more than one trailer.

QC: Quality of Classification Data:

- A Average of Complete Continuous Count Data
- B Average of Selected Continuous Count Data
- C Short Term Classified Traffic Count Data
- F Factored Short Term Traffic Count Data
- H Historical Estimate
- M Mass Collective Average
- N Classification Estimates of Similar Neighboring Traffic Link

K Factor: The estimate of the portion of the traffic volume traveling during the peak hour or design hour.

QK: Quality of the K Factor estimate:

- A Factor based on 30th Highest Hour Observed During at least 250 days of Continuous Traffic Data
- B Factor based on other Hour Observed During Less than 250 days of Continuous Traffic Data
- F Factor based on Highest Hour Collected at in a 48 Hour Weekday Period
- M Factor based on Manual Estimate of design hour
- N Design Hour Factor (K Factor) of Similar Neighboring Traffic Link
- O Provided by External Source

Dir Factor: The estimate of the portion of the traffic volume traveling in the peak direction during the peak hour..

AAWDT: Average Annual Weekday Traffic. The estimate of typical traffic over the period of one year for the days between Monday through Thursday inclusive.

QW: Quality of AAWDT:

- A Average of Complete Continuous Count Data
- B Average of Selected Continuous Count Data
- F Factored Short Term Traffic Count Data
- G Factored Short Term Traffic Count Data with Growth Element
- M Manual Uncounted Estimate
- N AAWDT of Similar Neighboring Traffic Link
- O Provided by External Source

Year: Year for which the published values are appropriate. If the Quality of AADT (QA) is "R", the year is the year that the raw traffic count was collected, and if available,

Route Shield Legend

Route Systems

- North
 Interstate Route Traffic volume data for Interstate Routes and some other routes are reported separately by direction, as well as combined.
-  US Route
-  Virginia State Route
-  Frontage Road (F precedes frontage route number)
-  Secondary Route

Special Routes

- Bus
 Bus - Business Route
Bypas - Bypass Route
Truck - Truck Route
- ALT
 ALT - Alternate Route
Wve - Wve Route connector
-  P - Parallel Route; Southbound or Westbound direction lanes of a numbered route where they are on a different road facility than the other direction.
-  The VDOT Maintenance Jurisdiction number is displayed below the Secondary Route Number if the Maintenance Jurisdiction is different than the jurisdiction in the title of the report.














Virginia Department of Transportation
Traffic Engineering Division
2010
Annual Average Daily Traffic Volume Estimates By Section of Route
Stafford Maintenance Area

Route	Jurisdiction	Length	AADT	QA	4Tire	Bus	-----Truck-----				QC	K Factor	QK	Dir Factor	AAWDT	QW
							2Axle	3+Axle	1Trail	2Trail						
Bus 1 17 Jefferson Davis Hwy	From: NCL Fredericksburg Stafford County	0.35	30000	G	98%	0%	1%	0%	1%	0%	C	0.084	F	0.606	32000	G
1 Jefferson Davis Hwy	To: Bus US 17, SR 218 Falmouth From: Stafford County	2.72	20000	G	96%	1%	1%	1%	1%	0%	C	NA		21000	G	
1 Jefferson Davis Hwy	To: 89-676 Cranes Corner Rd From: Stafford County	2.84	13000	G	98%	0%	1%	1%	0%	0%	F	NA		14000	G	
1 Jefferson Davis Hwy	To: 89-628 Eskimo Hill Rd; Ramoth Church Rd From: Stafford County	2.45	14000	G	98%	0%	1%	1%	0%	0%	F	NA		15000	G	
1 Jefferson Davis Hwy	To: 89-687 Hope Rd From: Stafford County	1.50	17000	G	98%	0%	1%	1%	0%	0%	F	NA		18000	G	
1 Jefferson Davis Hwy	To: 89-631 Coal Landing Rd; Bells Hill Rd From: Stafford County	1.32	17000	N	98%	0%	1%	1%	0%	0%	N	NA		18000	N	
1 Jefferson Davis Hwy	To: 89-610 Garrisonville Rd From: Stafford County	1.46	26000	B	98%	0%	1%	1%	0%	0%	C	0.118	A	0.668	28000	B
1 Jefferson Davis Hwy	To: 89-639 Woodstock Lane From: Stafford County	0.94	26000	N	98%	0%	1%	1%	0%	0%	N	0.118	N	0.668	28000	N
1 Jefferson Davis Hwy	To: 89-638 Little Forest Church Rd From: Stafford County	2.33	22000	G	98%	0%	1%	1%	0%	0%	F	NA		23000	G	
1 Ramp	To: Prince William County Line From: Stafford County	0.14	4900	F	98%	0%	1%	0%	1%	0%	C	0.124	A		5200	F
3 Blue and Grey Parkway	To: I-95 North From: Stafford County	0.33	33000	G	94%	0%	1%	1%	3%	0%	F	0.088	F		36000	G
3 Kings Hwy	To: ECL Fredericksburg From: Stafford County	0.82	32000	G	96%	1%	1%	1%	1%	0%	F	NA		35000	G	
3 Kings Hwy	To: Bus SR 3 Kings Highway From: Stafford County	0.16	20000	N	93%	0%	1%	2%	4%	0%	N	0.093	N	0.509	22000	N
3 Kings Hwy	To: 89-680 Leonard Rd, Federal Dr From: Stafford County	5.38	20000	G	93%	0%	1%	2%	4%	0%	C	0.093	F	0.509	22000	G
3 Kings Hwy	To: 89-744 Rumford Rd From: Stafford County	0.40	25000	G	96%	1%	1%	1%	1%	0%	F	NA		25000	G	
Bus 3 Kings Hwy	To: 89-601 East Int From: Stafford County	0.30	18000	G	97%	0%	1%	1%	1%	0%	F	NA		19000	G	
Bus 3 Kings Hwy	To: King George County Line From: Stafford County	1.26	27000	G	97%	0%	1%	1%	1%	0%	C	0.092	F	0.522	29000	G
	To: SR 212 Chatham Heights Rd From: Stafford County															
	To: SR 3 Blue and Grey Parkway															

Virginia Department of Transportation
Traffic Engineering Division
2010
Annual Average Daily Traffic Volume Estimates By Section of Route
Stafford Maintenance Area

Route	Jurisdiction	Length	AADT	QA	4Tire	Bus	-----Truck-----				QC	K Factor	QK	Dir Factor	AAWDT	QW
							2Axle	3+Axle	1Trail	2Trail						
17 95	From: NCL Fredericksburg															
	Stafford County	0.74														
Combined Traffic Estimates for 2 Parallel Roadways on this Route: 143000 A 86% 1% 1% 1% 12% 1% F NA 137000 A																
17 95	From: US 17; BUS US 17															
	Stafford County	0.45														
See I-95 for directional traffic volume estimates for this segment.																
17 95	From: Exit 133 A Ramp To Bus US 17 S															
	Stafford County	0.30														
See I-95 for directional traffic volume estimates for this segment.																
17 95	From: Ramp From US 17 S															
	Stafford County	0.20														
See I-95 for directional traffic volume estimates for this segment.																
17 95	From: Exit 133 B Ramp To US 17 N															
	Stafford County	0.16														
See I-95 for directional traffic volume estimates for this segment.																
17	From: Bus US 17															
	Stafford County	3.54	39000	G	84%	1%	1%	1%	13%	1%	F	NA		39000	G	
17	From: 89-655 Holly Comer Rd															
	Stafford County	2.36	22000	G	84%	1%	1%	1%	13%	1%	F	NA		22000	G	
17	From: 89-705 Hartwood															
	Stafford County	4.24	18000	G	84%	1%	1%	1%	13%	1%	F	NA		16000	G	
Fauquier County Line																
North 17	From: US 17 Warrenton Rd															
	Stafford County	0.23	1800	G	93%	1%	2%	1%	3%	0%	C	NA		1800	G	
I-95 South																
South 17	From: US 17 Warrenton Rd															
	Stafford County	0.22	5800	G	90%	1%	2%	2%	5%	0%	C	NA		5800	G	
I-95 Collector Rd																
South 17	From: US 17 Warrenton Rd															
	Stafford County	0.29	14000	G	85%	1%	1%	1%	11%	0%	C	NA		14000	G	
I-95 South																
Bus 17 1	From: NCL Fredericksburg															
	Stafford County	0.35	30000	G	98%	0%	1%	0%	1%	0%	C	0.084	F	0.606	32000	G
US 1 SR 212 Falmouth																
Bus 17	From: US 1 Jefferson Davis Hwy; SR 212															
	Stafford County	1.65	31000	G	96%	0%	1%	1%	1%	0%	C	0.080	F	0.607	34000	G
I-95, US 17																
Bus 17	From: BUS US 17															
	Stafford County	0.28	6200	G	95%	1%	1%	1%	2%	0%	C	NA		6200	G	
I-95 Collector Rd																
North 95 17	From: NCL Fredericksburg															
	Stafford County	1.25	72000	A	87%	1%	1%	0%	11%	1%	F	0.079	A	70000	A	
Combined Traffic Estimates for 2 Parallel Roadways on this Route: 143000 A 86% 1% 1% 1% 12% 1% F NA 137000 A																
US 17; BUS US 17 Warrenton Rd																

Virginia Department of Transportation
Traffic Engineering Division
2010
Annual Average Daily Traffic Volume Estimates By Section of Route
Stafford Maintenance Area

Route	Jurisdiction	Length	AADT	QA	4Tire	Bus	-----Truck-----				QC	K Factor	QK	Dir Factor	AAWDT	QW
							2Axle	3+Axle	1Trail	2Trail						
North 	From: US 17: BUS US 17 Warrenton Rd Stafford County	2.53	67000	A	91%	1%	1%	1%	7%	0%	F	0.078	A	66000	A	
	Combined Traffic Estimates for 2 Parallel Roadways on this Route:		133000	A	91%	1%	1%	1%	7%	0%	F	0.074	A	130000	A	
North 	From: 89-8900 Centreport Pkwy Stafford County	4.22	69000	A	91%	1%	1%	1%	7%	0%	F	0.079	A	68000	A	
	Combined Traffic Estimates for 2 Parallel Roadways on this Route:		135000	A	91%	1%	1%	1%	7%	0%	F	0.073	A	132000	A	
North 	From: 89-630 Courthouse Rd Stafford County	2.90	69000	A	91%	1%	1%	1%	7%	0%	C	0.082	A	68000	A	
	Combined Traffic Estimates for 2 Parallel Roadways on this Route:		136000	A	91%	1%	1%	1%	7%	0%	C	0.074	A	134000	A	
North 	From: 89-610 Garrisonville Rd Stafford County	4.84	71000	F	91%	1%	1%	1%	7%	0%	F	0.085	A	70000	F	
	Combined Traffic Estimates for 2 Parallel Roadways on this Route:		141000	F	91%	1%	1%	1%	7%	0%	F	NA		140000	F	
North 	From: I-95 Collector Rd Stafford County	0.29	2000	G	92%	1%	2%	1%	3%	0%	C	NA		2000	G	
North 	From: I-95 Collector Rd Stafford County	0.16	15000	G	87%	1%	1%	1%	9%	0%	C	NA		15000	G	
North 	From: I-95 North Stafford County	0.45	17000	G	87%	1%	1%	1%	9%	0%	C	NA		17000	G	
North 	From: I-95-N133A TO RT 17 BUS Stafford County	0.30	NA									NA		NA		
North 	From: US 17-S180A FROM RT 17 SOUTH @ 17 BUS Stafford County	0.20	NA									NA		NA		
North 	From: I-95-N133B RAMP TO RT 17 Stafford County	0.18	NA									NA		NA		
North 	From: CIUS 17-N002A FROM RT 17 BUS NORTH Stafford County	0.36	11000	G	96%	0%	1%	1%	1%	0%	F	NA		12000	G	
North 	From: I-95-N TO CENTERPORT PARKWAY Stafford County	0.37	NA									NA		NA		
North 	From: I-95-N TO RT 630 Stafford County	0.19	NA									NA		NA		

Virginia Department of Transportation
Traffic Engineering Division
2010
Annual Average Daily Traffic Volume Estimates By Section of Route
Stafford Maintenance Area

Route	Jurisdiction	Length	AADT	QA	4Tire	Bus	-----Truck-----				QC	K Factor	QK	Dir Factor	AAWDT	QW
							2Axle	3+Axle	1Trail	2Trail						
North 95 Ramp	From: I-95 North Stafford County To: US 1 Jefferson Davis Hwy	0.20	4200	G	96%	0%	1%	1%	2%	0%	C	NA		4200	G	
North 95 Ramp	From: I-95 North Stafford County To: 89-610 Garrisonville Rd	0.25	6900	G	97%	1%	1%	0%	1%	0%	C	NA		6900	G	
South 95 17	From: NCL Fredericksburg Stafford County To: US 17: BUS US 17 Warrenton Rd	1.26	70000	A	85%	1%	1%	1%	12%	1%	F	0.082	A	67000	A	
Combined Traffic Estimates for 2 Parallel Roadways on this Route: 143000 A 86% 1% 1% 1% 12% 1% F NA 137000 A																
South 95	From: US 17: BUS US 17 Warrenton Rd Stafford County To: 89-8900 Centreport Pkwy	2.58	66000	A	90%	1%	1%	1%	7%	0%	F	0.082	A	64000	A	
Combined Traffic Estimates for 2 Parallel Roadways on this Route: 133000 A 91% 1% 1% 1% 7% 0% F 0.074 A 0.524 130000 A																
South 95	From: 89-8900 Centreport Pkwy Stafford County To: 89-630 Courthouse Rd	4.11	66000	A	90%	1%	1%	1%	7%	0%	F	0.084	A	64000	A	
Combined Traffic Estimates for 2 Parallel Roadways on this Route: 135000 A 91% 1% 1% 1% 7% 0% F 0.073 A 0.520 132000 A																
South 95	From: 89-630 Courthouse Rd Stafford County To: 89-610 Garrisonville Rd	3.53	67000	A	90%	1%	1%	1%	7%	0%	C	0.084	A	66000	A	
Combined Traffic Estimates for 2 Parallel Roadways on this Route: 136000 A 91% 1% 1% 1% 7% 0% C 0.074 A 0.520 134000 A																
South 95	From: 89-610 Garrisonville Rd Stafford County To: Prince William County Line	4.06	70000	A	90%	1%	1%	1%	7%	0%	F	0.083	A	70000	A	
Combined Traffic Estimates for 2 Parallel Roadways on this Route: 141000 F 91% 1% 1% 1% 7% 0% F NA 140000 F																
South 95 Ramp	From: I-95 South Stafford County To: US 17 Warrenton Rd	0.22	6500	G	96%	1%	1%	1%	2%	0%	C	NA		6500	G	
South 95 Ramp	From: I-95 South Stafford County To: US 17 Warrenton Rd	0.31	5800	G	89%	1%	2%	2%	5%	0%	C	NA		5800	G	
South 95	From: I-95-S TO CENTREPORT PARKWAY Stafford County To: I-95-S136B TO CENTREPORT PARKWAY	0.30	NA									NA		NA		
South 95	From: I-95-S136B TO CENTREPORT PARKWAY Stafford County To: 89-8900 TO & FROM 95 SO	0.03	NA									NA		NA		
South 95	From: I-95-S136A TO CENTREPORT PARKWAY Stafford County To: 89-8900 FROM RT 95 SOUTH	0.10	NA									NA		NA		
South 95 Ramp	From: I-95-S TO RT 630 Stafford County To: 89-630 FR RT 95 TO RT	0.15	NA									NA		NA		

Virginia Department of Transportation
 Traffic Engineering Division
 2010
 Annual Average Daily Traffic Volume Estimates By Section of Route
 Stafford Maintenance Area

Route	Jurisdiction	Length	AADT	QA	4Tire	Bus	-----Truck-----				QC	K Factor	QK	Dir Factor	AAWDT	QW
							2Axle	3+Axle	1Trail	2Trail						
South 95 Ramp	From: I-95 South Stafford County To: 89-610 Garrisonville Rd	0.22	3800	G	98%	0%	1%	0%	1%	0%	C	NA		3800	G	
South 95 Ramp	From: I-95 South Stafford County To: 89-610 Garrisonville Rd	0.24	13000	A	98%	1%	1%	0%	1%	0%	C	0.122	A	15000	A	
212 Chatham Heights Rd	From: Bus SR 3 East of Frederickburg Stafford County To: SR 218 Butler Rd	0.87	9800	G	98%	0%	1%	0%	0%	0%	F	0.103	F	0.61	11000	G
218 Butler Rd	From: US 1 Falmouth Stafford County To: SR 212 White Oak Rd	1.13	18000	G	95%	1%	1%	1%	2%	0%	C	0.077	F	0.502	20000	G
218 White Oak Rd	From: SR 218 Butler Rd Stafford County To: 89-1158 Baron Park Rd	0.63	16000	G	98%	0%	1%	0%	0%	0%	F	0.097	N	0.588	17000	G
218 White Oak Rd	From: 89-1158 Baron Park Rd Stafford County To: 89-606 Ferry Rd	1.82	8600	G	98%	0%	1%	0%	0%	0%	C	0.097	F	0.588	9100	G
218 White Oak Rd	From: 89-606 Ferry Rd Stafford County To: 89-603 Caisson Rd	2.05	7700	G	98%	0%	1%	0%	0%	0%	F	0.099	F	0.546	8300	G
218 White Oak Rd	From: 89-603 Caisson Rd Stafford County To: King George County Line	2.09	4600	G	98%	0%	1%	0%	0%	0%	F	0.103	F	0.531	5000	G

Virginia Department of Transportation
Traffic Engineering Division
2010
Annual Average Daily Traffic Volume Estimates By Section of Route
Stafford Maintenance Area

Route	Length	AADT	QA	4Tire	Bus	-----Truck-----				QC	K Factor	QK	Dir Factor	AAWDT	QW	Year
						2Axle	3+Axle	1Trail	2Trail							
Stafford County																
(F169) Simpson Rd	0.31	310	R											NA		09/19/2006
(F171)	0.07	5	R											NA		08/14/2006
(600) Bethel Church Rd	1.70	1300	R											NA		09/25/2006
(600) Bethel Church Rd	1.30	660	R											NA		09/25/2006
(601) Forest Lane Rd	1.17	190	R											NA		09/25/2006
(601) Forest Lane Rd	1.28	1200	R											NA		09/25/2006
(601) Hollywood Farm Rd	2.68	1400	R											NA		09/25/2006
(602) Rufus Rd	0.10	110	R											NA		09/25/2006
(602) Chapel Green Rd	1.00	600	R											NA		09/25/2006
(602) Chapel Green Rd	0.53	330	R											NA		09/25/2006
(603) Caisson Rd	3.60	430	G	95%	2%	2%	1%	1%	0%	C	0.109	F	0.519	470	G	2010
(603) Newton Rd	1.63	410	R											NA		10/02/2003
(603) Salvington Rd	0.12	340	R											NA		10/02/2003
(603) Salvington Rd	0.68	170	R											NA		10/02/2003
(604) Belle Plains Rd	2.70	660	R											NA		09/25/2006
(604) Belle Plains Rd	0.03	840	R											NA		09/25/2006
(604) Belle Plains Rd	1.83	1400	G	97%	1%	1%	1%	0%	0%	C	0.088	F	0.565	1500	G	2010
(604) McCarty Rd	2.72	220	R											NA		09/25/2006
(605) New Hope Church Rd	1.50	710	R											NA		09/12/2006
(605) New Hope Church Rd	1.40	40	R											NA		09/12/2006
(606) Ferry Rd	1.39	9000	G	98%	0%	1%	0%	0%	0%	C	0.096	F	0.608	9800	G	2010
(606) Ferry Rd	1.30	4700	G	98%	0%	1%	0%	0%	0%	F	0.091	F	0.708	5100	G	2010

Virginia Department of Transportation
Traffic Engineering Division
2010
Annual Average Daily Traffic Volume Estimates By Section of Route
Stafford Maintenance Area

Route	Length	AADT	QA	4Tire	Bus	-----Truck-----				QC	K Factor	QK	Dir Factor	AAWDT	QW	Year
						2Axle	3+Axle	1Trail	2Trail							
Stafford County																
(606) Ringgold Rd	0.70	1800	G	96%	2%	1%	1%	0%	0%	C	0.113	F	0.684	2000	G	2010
(606) Boscobel Rd	0.03	600	R								NA		NA			10/05/2006
(606) Boscobel Rd	0.27	520	R								NA		NA			10/05/2006
(606) Boscobel Rd	0.61	270	R								NA		NA			10/05/2006
(606) Boscobel Rd	0.10	310	R								NA		NA			10/05/2006
(606) Boscobel Rd	0.13	50	R								NA		NA			10/05/2006
(607) Cambridge St	0.06	1100	R								NA		NA			09/26/2006
(607) King St	0.10	6000	R								NA		NA			09/26/2006
(607) River Rd	1.42	5500	R								NA		NA			09/26/2006
(607) Naomi Rd	0.52	610	R								NA		NA			10/05/2006
(607) Cool Spring Rd	1.10	13000	G	94%	1%	1%	2%	2%	0%	C	0.099	F	0.531	15000	G	2010
(607) Deacon Rd	1.34	13000	G	98%	1%	1%	0%	0%	0%	C	0.108	F	0.592	15000	G	2010
(607) Deacon Rd	1.08	6600	G	98%	1%	1%	0%	0%	0%	F	0.101	F	0.620	7300	G	2010
(608) Brooke Rd	0.19	1400	R								NA		NA			07/14/2003
(608) Brooke Rd	2.80	3100	G	98%	1%	1%	0%	0%	0%	C	0.128	F	0.568	3300	G	2010
(608) Brooke Rd	2.46	2100	G	98%	1%	1%	0%	0%	0%	F	0.133	F	0.709	2200	G	2010
(608) Brooke Rd	4.59	1900	G	98%	1%	1%	0%	0%	0%	F	0.087	F	0.691	2000	G	2010
(608) Brooke Rd	0.70	380	R								NA		NA			10/20/2003
(608) Brooke Rd	0.50	4	R								NA		NA			09/12/2006
(609) Raven Rd	2.30	150	R								NA		NA			09/12/2006
(610) Garrisonville Rd	1.98	5100	G	97%	1%	1%	1%	0%	0%	F	0.110	F	0.639	5600	G	2010
(610) Garrisonville Rd	3.65	9100	G	97%	1%	1%	1%	0%	0%	C	0.091	F	0.542	10000	G	2010
(610) Garrisonville Rd	1.75	15000	G	98%	1%	1%	0%	0%	0%	C	0.093	F	0.618	17000	G	2010

Virginia Department of Transportation
Traffic Engineering Division
2010
Annual Average Daily Traffic Volume Estimates By Section of Route
Stafford Maintenance Area

Route	Length	AADT	QA	4Tire	Bus	-----Truck-----				QC	K Factor	QK	Dir Factor	AAWDT	QW	Year
						2Axle	3+Axle	1Trail	2Trail							
Stafford County																
(610) Garrisonville Rd	1.13	32000	G	97%	1%	1%	1%	0%	0%	C	0.090	F	0.624	36000	G	2010
						From: 89-648 Shelton Shop Rd										
(610) Garrisonville Rd	0.72	43000	G	97%	1%	1%	1%	0%	0%	F	NA			44000	G	2010
						From: 89-1216 Kingsland Dr										
(610) Garrisonville Rd	1.40	48000	G	97%	1%	1%	1%	0%	0%	F	NA			49000	G	2010
						From: 89-1262 Travis Lane										
(610) Garrisonville Rd	0.21	56000	G	97%	1%	1%	1%	0%	0%	F	NA			57000	G	2010
						From: I-95										
(610) Aquia Episcopal Church	0.24	150	R								NA			NA		08/01/2006
						From: US 1 S, Jefferson Davis Hwy										
						To: US 1 N, Jefferson Davis Hwy										
East (610) Ramp	0.33	8900	G	97%	1%	1%	1%	0%	0%	C	NA			8900	G	2010
						From: 89-610 Garrisonville Rd										
						To: I-95 South										
East (610) Ramp	0.15	13000	G	98%	0%	1%	1%	0%	0%	C	NA			13000	G	2010
						From: 89-610 Garrisonville Rd										
						To: I-95 North										
West (610) Ramp	0.14	3000	G	94%	2%	1%	1%	2%	0%	C	NA			3000	G	2010
						From: 89-610 Garrisonville Rd										
						To: I-95 South										
(611) Widewater Rd	1.33	3200	G	96%	1%	1%	1%	0%	0%	C	0.103	F	0.642	3600	G	2010
						From: 89-637 Telegraph Rd										
(611) Widewater Rd	1.51	2500	G	96%	1%	1%	1%	0%	0%	F	0.085	F	0.554	2800	G	2010
						From: 89-758 E, Rectory Ln										
(611) Widewater Rd	0.94	460	G	96%	1%	1%	1%	0%	0%	F	0.094	F	0.646	510	G	2010
						From: 89-635 Decatur Rd										
						To: Dead End										
(612) Hartwood Rd	2.75	2900	G	97%	1%	1%	0%	0%	0%	C	0.098	F	0.556	3200	G	2010
						From: 89-705 Hartwood Church Rd										
(612) Hartwood Rd	1.00	2200	G	97%	1%	1%	0%	0%	0%	F	0.097	F	0.511	2300	G	2010
						From: 89-662 Stony Hill Rd										
(612) Hartwood Rd	3.25	1200	G	97%	1%	1%	0%	0%	0%	F	0.107	F	0.502	1300	G	2010
						From: 89-614 Spotted Tavern Rd										
(612) Heflin Rd	0.44	600	R								NA			NA		08/21/2006
						From: 89-616 W, Poplar Rd										
						To: 89-616 E, Poplar Rd										
(612) Heflin Rd	0.76	560	R								NA			NA		08/21/2006
						From: 0.44 MN 89-616 E, Poplar Rd										
(612) Tacketts Mill Rd	1.20	1200	R								NA			NA		08/21/2006
						From: 89-646 Tacketts Mill Rd										
						To: 89-646; Heflin Rd										
(612) Tacketts Mill Rd	0.56	1700	R								NA			NA		08/21/2006
						From: 89-846 Beaver Lodge Rd										
						To: Fauquier County Line										
(613)	0.37	60	R								NA			NA		10/02/2003
						From: Cul-de-Sac										
						To: 89-602 Chapel Green Rd										
(614) Spotted Tavern Rd	2.55	850	R								NA			NA		09/06/2006
						From: 89-612 Hartwood Rd										
(614) Cropp Rd	0.30	940	R								NA			NA		09/06/2006
						From: 89-615 S, Mill Rd										
(614) Cropp Rd	0.81	660	R								NA			NA		09/06/2006
						From: 89-615 N, Skyline Dr										
						To: Fauquier County Line										

Virginia Department of Transportation
Traffic Engineering Division
2010
Annual Average Daily Traffic Volume Estimates By Section of Route
Stafford Maintenance Area

Route	Length	AADT	QA	4Tire	Bus	-----Truck-----				QC	K Factor	QK	Dir Factor	AAWDT	QW	Year
						2Axle	3+Axle	1Trail	2Trail							
Stafford County																
(615) Mill Rd	2.00	460	R								NA			NA		09/06/2006
(615) Skyline Dr	1.80	420	R								NA			NA		09/06/2006
(616) Poplar Rd	2.76	3600	G	97%	1%	1%	1%	0%	0%	C	0.102	F	0.529	4000	G	2010
(616) Poplar Rd	4.00	2400	G	97%	1%	1%	1%	0%	0%	F	0.116	F	0.591	2600	G	2010
(616) Poplar Rd	0.83	2900	G	97%	1%	1%	1%	0%	0%	F	0.097	F	0.655	3100	G	2010
(616) Poplar Rd	1.05	1700	G	97%	1%	1%	1%	0%	0%	F	0.098	F	0.575	1900	G	2010
(616) Poplar Rd	0.14	1900	G	97%	1%	1%	1%	0%	0%	F	0.101	F	0.780	2100	G	2010
(616) Poplar Rd	1.04	1300	R								NA			NA		08/05/2003
(617) Rockdale Rd	0.52	210	R								NA			NA		10/02/2003
(618) Falls Run Dr	0.35	4400	R								NA			NA		10/15/2003
(619) Montague Lp	0.41	30	R								NA			NA		10/21/2003
(620) Old Bridge Rd	0.24	40	R								NA			NA		10/21/2003
(621) Marlborough Point Rd	2.05	640	R								NA			NA		10/20/2003
(621) Marlborough Point Rd	0.20	320	R								NA			NA		10/20/2003
(621) Marlborough Point Rd	0.30	140	R								NA			NA		10/20/2003
(622) Walnut Dr	0.14	870	R								NA			NA		10/10/2006
(622) Walnut Dr	0.13	480	R								NA			NA		10/10/2006
(622) Walnut Dr	1.33	290	R								NA			NA		09/08/2003
(623) Harrell Rd	0.80	4400	R								NA			NA		10/10/2006
(624) Morton Rd	1.44	8600	G	97%	1%	1%	0%	0%	0%	C	0.102	F	0.619	9400	G	2010
(625) Leeland Rd	0.90	200	R								NA			NA		09/08/2003

Virginia Department of Transportation
Traffic Engineering Division
2010
Annual Average Daily Traffic Volume Estimates By Section of Route
Stafford Maintenance Area

Route	Length	AADT	QA	4Tire	Bus	-----Truck-----				QC	K Factor	QK	Dir Factor	AAWDT	QW	Year
						2Axle	3+Axle	1Trail	2Trail							
Stafford County																
(626) Leeland Rd	1.55	8900	G	97%	1%	1%	1%	0%	0%	C	0.111	F	0.729	9800	G	2010
(626) Leeland Rd	0.54	1800	G	97%	1%	1%	1%	0%	0%	F	0.101	F	0.613	1900	G	2010
(626) Potomac Run Rd	2.33	1300	G	97%	1%	1%	1%	0%	0%	F	0.104	F	0.661	1400	G	2010
(627) Forbes St	2.08	5400	G	99%	0%	0%	0%	0%	0%	C	0.118	F	0.645	5900	G	2010
(627) Mountain View Rd	0.75	100	G	99%	0%	0%	0%	0%	0%	F	NA			110	G	2010
(627) Mountain View Rd	2.57	3900	G	99%	0%	0%	0%	0%	0%	F	0.119	F	0.574	4300	G	2010
(627) Mountain View Rd	2.27	4800	G	99%	0%	0%	0%	0%	0%	F	0.111	F	0.617	5300	G	2010
(627) Mountain View Rd	2.54	3400	G	99%	0%	0%	0%	0%	0%	F	0.123	F	0.740	3800	G	2010
(627) Mountain View Rd	1.76	3700	G	99%	0%	0%	0%	0%	0%	F	0.125	F	0.605	4100	G	2010
(628) Winding Creek Rd	0.14	2300	R								NA			NA		09/15/2003
(628) Winding Creek Rd	0.13	2300	R								NA			NA		09/15/2003
(628) Winding Creek Rd	0.49	2300	R								NA			NA		09/15/2003
(628) Winding Creek Rd	0.56	2200	R								NA			NA		09/15/2003
(628) Winding Creek Rd	0.60	4500	R								NA			NA		09/15/2003
(628) Ramoth Church Rd	1.76	2500	G	97%	1%	1%	0%	0%	0%	F	0.116	F	0.716	2600	G	2010
(628) Ramoth Church Rd	3.10	1800	G	97%	1%	1%	1%	0%	0%	C	0.093	F	0.539	1900	G	2010
(628) Eskimo Hill Rd	1.77	3200	G	97%	1%	1%	0%	0%	0%	F	0.161	F	0.732	3400	G	2010
(628) Eskimo Hill Rd	1.20	1600	G	97%	1%	1%	0%	0%	0%	C	0.221	F	0.805	1700	G	2010
(629) Andrew Chapel Rd	0.89	4200	G	98%	1%	1%	0%	0%	0%	C	0.119	F	0.514	4500	G	2010
(630) Courthouse Rd	4.02	10000	G	99%	0%	1%	0%	0%	0%	F	0.107	F	0.615	11000	G	2010
(630) Courthouse Rd	0.84	16000	G	96%	1%	1%	1%	1%	0%	C	0.083	F	0.552	17000	G	2010
(630) Courthouse Rd	0.93	7800	G	99%	0%	1%	0%	0%	0%	F	0.129	F	0.554	8400	G	2010
(630) Courthouse Rd	1.63	5200	G	99%	0%	1%	0%	0%	0%	C	0.104	F	0.544	5600	G	2010

Virginia Department of Transportation
Traffic Engineering Division
2010
Annual Average Daily Traffic Volume Estimates By Section of Route
Stafford Maintenance Area

Route	Length	AADT	QA	4Tire	Bus	-----Truck-----				QC	K Factor	QK	Dir Factor	AAWDT	QW	Year
						2Axle	3+Axle	1Trail	2Trail							
Stafford County																
(630) Courthouse Rd	0.96	680	R													09/24/2003
						From: 89-629 Andrew Chapel Rd										
						To: 89-666 Aquia Creek Rd										
(630) Courthouse Rd	0.65	310	R													09/24/2003
						To: Dead End										
(630) Ramp	0.17	NA														
						From: 89-630 FR RT 95 TO RT										
						To: I-95-S FROM RT 630										
(630) Ramp	0.11	NA														
						From: 89-630 I-95-N140A TO RT 95 FR RT										
						To: I-95-N FROM RT 630										
(631) Bells Hill Rd	0.12	2200	R													09/29/2003
						From: US 1 S, Jefferson Davis Hwy										
						To: 89-1307 Oak Dr										
(631) Bells Hill Rd	1.56	1000	R													09/29/2003
						To: US 1 N, Jefferson Davis Hwy										
(631) Coal Landing Rd	1.05	3300	R													09/29/2003
						To: Dead End										
(632) Southern View Dr	0.41	110	R													09/12/2006
						From: Dead End										
						To: 89-628 Eskimo Hill Rd										
(633) Arkendale Rd	2.10	550	R													09/11/2006
						From: 89-658 Brent Point Rd										
						To: 89-611 Widewater Rd										
(634) Hemp Rd	0.51	130	R													10/07/2003
						From: Dead End										
						To: US 17 Warrenton Rd										
(635) Decatur Rd	1.20	1200	G	93%	1%	2%	1%	2%	0%	C	0.093	F	0.508	1300	G	2010
						From: 89-611 Widewater Rd										
(635) Decatur Rd	0.30	1000	R													09/11/2006
						From: 89-658 Brent Point Rd										
(635) Decatur Rd	0.20	600	R													09/11/2006
						From: 89-661 Norman Rd										
(635) Decatur Rd	1.00	480	R													09/11/2006
						From: 89-719 William & Mary Lane										
(635) Decatur Rd	0.25	150	R													09/11/2006
						From: 1.00 MW 89-719										
						To: Dead End										
(636)	0.04	160	R													10/07/2003
						From: Dead End										
						To: 89-705 Hartwood Church Rd										
(637) Telegraph Rd	1.30	3600	G	97%	1%	1%	1%	1%	0%	F	0.099	F	0.613	3900	G	2010
						From: US 1 S, Jefferson Davis Hwy										
(637) Telegraph Rd	1.32	1200	G	97%	1%	1%	1%	1%	0%	F	0.104	F	0.516	1300	G	2010
						From: 0.83 MN 89-639 Woodstock Ln										
(637) Telegraph Rd	0.53	4000	G	97%	1%	1%	1%	1%	0%	C	0.092	F	0.622	4400	G	2010
						From: 89-611 Widewater Rd										
(637) Telegraph Rd	0.40	1100	R													09/11/2006
						From: US 1 N, Jefferson Davis Hwy										
						To: USMC Boundary										
(638) Little Forest Church Rd	0.19	100	R													10/30/2003
						From: US 1, Jefferson Davis Hwy										
						To: Dead End										

Virginia Department of Transportation
Traffic Engineering Division
2010
Annual Average Daily Traffic Volume Estimates By Section of Route
Stafford Maintenance Area

Route	Length	AADT	QA	4Tire	Bus	-----Truck-----				QC	K Factor	QK	Dir Factor	AAWDT	QW	Year
						2Axle	3+Axle	1Trail	2Trail							
Stafford County																
639 Woodstock Lane	0.18	1000	R			From: US 1: Jefferson Davis Hwy				C	0.103	F	0.896	8700	G	2010
						To: 89-637 Telegraph Rd										
640 Porter Lane	0.23	80	R			From: Dead End				C	NA		NA		10/28/2003	
						To: 89-627 Mountain View Rd										
641 Onville Rd	1.20	8100	G	98%	0%	From: Dead End				C	0.103	F	0.896	8700	G	2010
						To: 89-610 Garrisonville Rd										
642 Barrett Heights Rd	0.70	1900	R			From: 89-610 Garrisonville Rd				C	NA		NA		07/28/2003	
						To: 89-641 N, Onville Rd										
642 Evans	0.35	110	R			From: 89-641 S, Onville Rd				C	NA		NA		07/28/2003	
						To: Dead End										
643 Joshua Rd	0.97	3100	R			From: 89-627 Mountain View Rd				C	NA		NA		08/21/2006	
						To: 89-1248 Greenleaf Terr										
643 Joshua Rd	1.33	5300	G	98%	1%	From: 89-610 Garrisonville Rd				C	NA		5300	G	2010	
						To: 89-610 Garrisonville Rd										
644 Rock Hill Church Rd	2.74	1900	G	98%	1%	From: 89-627 Mountain View Rd				C	0.101	F	0.514	2100	G	2010
						To: 89-610 Garrisonville Rd										
645 Dunbar Dr	1.50	660	R			From: 89-646 Tacketts Mill Rd				C	NA		NA		08/21/2006	
						To: 89-644 Rock Rd										
646 Tacketts Mill Rd	0.70	790	R			From: 89-616 Poplar Rd				C	NA		NA		08/21/2006	
						To: 89-645 Dunbar Dr										
646 Tacketts Mill Rd	0.80	950	R			From: 89-612 Heflin Rd				C	NA		NA		08/21/2006	
						To: 89-612 Heflin Rd										
647 Clift Farm Rd	0.80	170	R			From: Dead End				C	NA		NA		09/08/2003	
						To: 89-626 Leeland Rd										
648 Stefaniga Rd	3.57	3100	R			From: 89-616 Poplar Rd				C	NA		NA		08/14/2006	
						To: 89-627 S, Mountain View Rd										
648 Shelton Shop Rd	0.64	9300	G	96%	1%	From: 89-627 N, Mountain View Rd				C	0.097	F	0.58	9900	G	2010
						To: 89-630 Courthouse Rd										
648 Shelton Shop Rd	1.35	9900	G	96%	1%	From: 89-610 Garrisonville Rd				C	0.098	F	0.618	11000	G	2010
						To: 89-610 Garrisonville Rd										
649 Richland Rd	1.90	530	R			From: US 17 Warrenton Rd				C	NA		NA		09/06/2006	
						To: 89-612 Hartwood Rd										
650 Mt Olive Rd	2.79	310	R			From: 89-651 Kellogg Mill Rd				C	NA		NA		10/07/2003	
						To: 89-616 Poplar Rd										
651 Kellogg Mill Rd	3.86	2700	R			From: 89-616 Poplar Rd				C	NA		NA		09/07/2006	
						To: 89-627 Mountain View Rd										
651 Kellogg Mill Rd	0.40	2400	G	97%	2%	From: 89-628 Ramoth Church Rd				C	0.127	F	0.587	2700	G	2010
						To: 89-628 Ramoth Church Rd										
651 Accokeek Furnace Rd	0.40	150	R			From: 89-628 Ramoth Church Rd				C	NA		NA		09/07/2006	
						To: Dead End										

Virginia Department of Transportation
Traffic Engineering Division
2010
Annual Average Daily Traffic Volume Estimates By Section of Route
Stafford Maintenance Area

Route	Length	AADT	QA	4Tire	Bus	-----Truck-----				QC	K Factor	QK	Dir Factor	AAWDT	QW	Year
						2Axle	3+Axle	1Trail	2Trail							
Stafford County																
(652) Truslow Rd	0.65	3200	G	97%	1%	From: US 1 Jefferson Davis Hwy				C	0.09	F	0.583	3500	G	2010
(652) Truslow Rd	1.27	1700	G	97%	1%	To: 89-1013 Pegs Ln				F	0.106	F	0.536	1900	G	2010
(652) Truslow Rd	1.21	1800	G	97%	1%	From: 89-763 Beagle Rd				F	0.113	F	0.502	1900	G	2010
(652) Truslow Rd	3.63	2000	R			From: 89-753 Enon Rd				NA			NA		09/06/2006	
						To: 89-616 Poplar Rd										
(653) Hulls Chapel Rd	1.00	150	R			From: Dead End				NA			NA		09/06/2006	
(653) Hulls Chapel Rd	0.80	370	R			From: 1.00 ME Dead End				NA			NA		10/09/2003	
						To: 89-753 Enon Rd										
(654) Rocky Run Rd	2.13	190	R			From: 89-655 Holly Corner Rd				NA			NA		08/23/2006	
(654) Rocky Run Rd	1.34	700	R			From: 2.13 MS 89-655				NA			NA		08/23/2006	
(654) Greenbank Rd	0.87	1900	G	98%	1%	From: 89-656 Greenbank Rd				C	0.177	F	0.865	2000	G	2010
(654) Berea Church Rd	1.33	1300	R			From: 89-656; Rocky Run Rd				NA			NA		08/23/2006	
						To: US 17 Warrenton Rd										
(655) Holly Corner Rd	0.41	NA				From: Dead End				NA			NA			
(655) Holly Corner Rd	2.83	1100	R			From: 89-1988				NA			NA		08/23/2006	
(655) Holly Corner Rd	2.05	2600	R			From: 89-654 Rocky Run Rd				NA			NA		08/23/2006	
						To: US 17 Warrenton Rd										
(656) Greenbank Rd	0.83	360	R			From: Dead End				NA			NA		10/09/2003	
(656) Greenbank Rd	0.57	1500	G	98%	1%	From: 89-670 Sanford Dr				C	0.19	F	0.880	1700	G	2010
						To: 89-654 Rocky Run										
(657) Musselman Rd	0.35	180	R			From: Dead End				NA			NA		07/31/2000	
(657) Musselman Rd	0.07	920	R			From: 89-1078 Anvil Rd				NA			NA		07/31/2000	
(657) Musselman Rd	0.07	1500	R			From: 89-1076 Bellows Ave				NA			NA		07/31/2000	
(657) Musselman Rd	0.14	40	R			From: 89-1034 Short St				NA			NA		07/31/2000	
						To: Dead End										
(658) Brent Point Rd	0.10	290	R			From: 89-635 Decatur Rd				NA			NA		10/30/2003	
(658) Brent Point Rd	1.68	49	R			From: 89-692 Quarry Rd				NA			NA		09/11/2006	
(658) Brent Point Rd	3.20	480	R			From: 89-633 Arkendale Rd				NA			NA		10/30/2003	
						To: Dead End										

Virginia Department of Transportation
Traffic Engineering Division
2010
Annual Average Daily Traffic Volume Estimates By Section of Route
Stafford Maintenance Area

Route	Length	AADT	QA	4Tire	Bus	-----Truck-----				QC	K Factor	QK	Dir Factor	AAWDT	QW	Year
						2Axle	3+Axle	1Trail	2Trail							
Stafford County																
(659) Doc Stone Rd	0.28	3700	G	97%	1%	1%	0%	1%	0%	C	0.114	F	0.544	4100	G	2010
(659) Doc Stone Rd	1.16	300	R											NA		09/03/2003
(660) George Mason Rd	0.35	410	R											NA		10/30/2003
(661) Norman Rd	1.10	360	R											NA		09/11/2006
(662) Stony Hill Rd	2.90	650	R											NA		09/06/2006
(663) Coakley Lane	0.30	150	R											NA		08/23/2006
(665) Clarion Dr	0.08	250	R											NA		07/08/2003
(665) Clarion Dr	0.06	480	R											NA		07/08/2003
(665) Clarion Dr	0.05	760	R											NA		07/08/2003
(665) Clarion Dr	0.07	930	R											NA		07/08/2003
(665) Clarion Dr	0.11	1200	R											NA		07/08/2003
(665) Clarion Dr	0.07	1200	R											NA		07/08/2003
(665) Clarion Dr	0.25	1400	R											NA		10/05/2006
(666) Aquia Creek Rd	1.75	310	R											NA		09/24/2003
(667) Willow Landing Rd	0.78	270	R											NA		09/30/2003
(668) Little Falls Rd	0.58	140	R											NA		07/08/2003
(669) Little Whim Rd	1.20	2100	G	97%	1%	1%	0%	0%	0%	C	0.115	F	0.508	2300	G	2010
(670) Sanford Dr	2.11	1800	G	98%	0%	1%	0%	0%	0%	C	0.164	F	0.8	2000	G	2010
(670) Stanstead Rd	0.30	2400	R											NA		09/21/2006
(671) Van Horn Lane	0.76	1100	R											NA		08/05/2003
(671) Van Horn Lane	0.09	1000	R											NA		08/05/2003

Virginia Department of Transportation
Traffic Engineering Division
2010
Annual Average Daily Traffic Volume Estimates By Section of Route
Stafford Maintenance Area

Route	Length	AADT	QA	4Tire	Bus	-----Truck-----				QC	K Factor	QK	Dir Factor	AAWDT	QW	Year
						2Axle	3+Axle	1Trail	2Trail							
Stafford County																
(671) Van Horn Lane	0.10	540	R			From: 89-1727 Woodland Dr					NA		NA			08/05/2003
						To: 89-1728 Lakeview Dr										
(672) Reids Rd	0.20	20	R			From: Dead End					NA		NA			08/07/2006
						To: 89-630 Courthouse Rd										
(673) Lorenzo Dr	0.72	270	R			From: Dead End					NA		NA			09/25/2006
						To: 89-603 Caisson Rd										
(674) Glebe Rd	0.17	20	R			From: SR 218 White Oak Rd					NA		NA			09/25/2006
						To: Dead End										
(675) Toluca Rd	0.80	300	R			From: 89-610 Garrisonville Rd					NA		NA			09/15/2003
						To: Dead End										
(676) Cranes Corner Rd	1.12	270	R			From: US 1 Jefferson Davis Hwy					NA		NA			09/10/2003
						To: Cul-de-Sac										
(677) Mount Hope Church Rd	0.57	190	R			From: Cul-de-Sac					NA		NA			09/12/2006
						To: 89-851										
(677) Mount Hope Church Rd	0.38	270	R			From: 89-608 Brooke Rd					NA		NA			09/12/2006
						To: 89-604 Belle Plains Rd										
(678) Camp Selden Rd	0.80	400	R			From: 89-605 New Hope Church Rd					NA		NA			07/14/2003
						To: Dead End										
(679) Greenspring Dr	0.08	30	R			From: 89-1416 Vine Pl					NA		NA			09/03/2003
						To: 89-684 Mine Rd										
(680) Leonard St	0.04	80	R			From: Dead End					NA		NA			09/26/2006
						To: 89-743 Mimosa St										
(680) Leonard St	0.06	280	R			From: 89-686 May St					NA		NA			09/26/2006
						To: 89-708 Pollock St										
(680) Leonard St	0.06	570	R			From: 89-740 Maple St					NA		NA			09/26/2006
						To: SR 3 Kings Hwy										
(681) Indian Point Rd	0.61	180	R			From: 89-621 Marlborough Rd					NA		NA			10/20/2003
						To: Dead End										
(682) Colebrook Rd	1.58	1500	R			From: 89-606 Ferry Rd					NA		NA			10/02/2006
						To: 89-604 McCarty Rd										
(683) Sandy Ridge Ct	0.13	70	R			From: 89-690 Sandy Ridge Rd					NA		NA			10/21/2003
						To: Cul-de-Sac										
(684) Mine Rd	0.58	5500	R			From: 89-1486 Austin Ridge Dr					NA		NA			07/17/2006
						To: 89-1478 Exeter Lane										

Virginia Department of Transportation
Traffic Engineering Division
2010
Annual Average Daily Traffic Volume Estimates By Section of Route
Stafford Maintenance Area

Route	Length	AADT	QA	4Tire	Bus	Truck				QC	K Factor	QK	Dir Factor	AAWDT	QW	Year
						2Axle	3+Axle	1Trail	2Trail							
Stafford County																
(684) Mine Rd	1.20	16000	R								NA			NA		07/17/2006
						From: 89-1478 Exeter Lane										
						To: 89-610 Garrisonville Rd										
(684) Staffordborough Blvd	0.61	5000	R								NA			NA		07/26/2006
						From: Dead End										
						To: Cul-de-Sac										
(685) Canterbury Dr	0.50	90	R								NA			NA		10/20/2003
						From: 89-608 Brooke Rd										
(685) Thorny Rd	1.05	110	R								NA			NA		10/20/2003
						From: Dead End										
						To: 89-744 Rumford Rd										
(686) May St	0.14	90	R								NA			NA		09/26/2006
						From: 89-680 Leonard St										
(687) Hope Rd	1.38	5300	G	97%	1%	1%	0%	0%	0%	C	0.099	F	0.549	5700	G	2010
						From: US 1; 89-631										
(687) Hope Rd	1.85	1000	G	97%	1%	1%	0%	0%	0%	F	0.102	F	0.556	1100	G	2010
						From: 89-1301 Walker Way										
						To: Dead End										
(688) Hamn Lane	0.40	190	R								NA			NA		10/20/2003
						From: 89-630 Courthouse Rd										
						To: Dead End										
(689) Hidden Springs Rd	0.14	340	R								NA			NA		10/30/2003
						From: 89-687 Hope Rd										
(689) Hidden Springs Rd	0.31	80	R								NA			NA		10/30/2003
						From: 89-1306 MacGregor Ridge Rd										
						To: Dead End										
(690) Chapel Green Rd	0.15	640	R								NA			NA		10/21/2003
						From: 89-602 Chapel Green Rd										
(690) Sandy Ridge Rd	0.55	400	R								NA			NA		10/21/2003
						From: SR 218 White Oak Rd										
(690) Sandy Ridge Rd	0.47	150	R								NA			NA		10/21/2003
						From: 89-683 Sandy Ridge Ct										
(690) Sandy Ridge Rd	0.66	70	R								NA			NA		10/21/2003
						From: 89-1746										
						To: Dead End										
(691) Storck Rd	2.08	470	R								NA			NA		08/28/2006
						From: US 17 Warrenton Rd										
						To: 89-612 Hartwood Rd										
(692) Quarry Rd	0.74	210	R								NA			NA		09/11/2006
						From: Dead End										
(692) Quarry Rd	0.26	400	R								NA			NA		09/11/2006
						From: 89-1908										
						To: 89-658 Brent Point Rd										
(693) Graham St	0.15	80	R								NA			NA		10/21/2003
						From: SR 3 Kings Hwy										
						To: Dead End										
(694) Julian Dr	0.36	150	R								NA			NA		08/16/2000
						From: 89-1016										
						To: 89-626 Leeland Rd										
(695) Manse Rd	0.09	50	R								NA			NA		11/13/2003
						From: Dead End										
						To: US 17 Warrenton Rd										
(696) Ebenezer Church Rd	0.50	580	R								NA			NA		10/23/2003
						From: 89-641 Onville Rd										
						To: Dead End										

Virginia Department of Transportation
Traffic Engineering Division
2010
Annual Average Daily Traffic Volume Estimates By Section of Route
Stafford Maintenance Area

Route	Length	AADT	QA	4Tire	Bus	-----Truck-----				QC	K Factor	QK	Dir Factor	AAWDT	QW	Year
						2Axle	3+Axle	1Trail	2Trail							
Stafford County																
(697) Derrick Lane	0.35	100	R											NA		09/03/2003
(698) RV Pkwy	0.20	240	R											NA		10/15/2003
(699) Juliad Ct	0.13	1600	R											NA		09/21/2006
(700) Litchfield Blvd	0.62	2900	R											NA		10/15/2003
(700) McWhirt Loop	0.57	2400	R											NA		09/21/2006
(700) International Pkwy	0.28	3500	R											NA		10/15/2003
(700) International Pkwy	0.52	1300	R											NA		10/15/2003
(702) Wyche Rd	0.80	1900	R											NA		09/29/2003
(703) Betts Rd	0.50	80	R											NA		09/12/2006
(704) Burton Loop	0.16	30	R											NA		10/07/2003
(705) Hartwood Church Rd	0.12	3400	G	95%	2%	1%	1%	1%	0%	C	0.098	F	0.503	3700	G	2010
(705) Hartwood Church Rd	0.28	560	R											NA		08/28/2006
(706) Marsh Rd	0.45	60	R											NA		10/07/2003
(706)	0.08	110	R											NA		10/07/2003
(707) Dent Rd	0.66	390	R											NA		09/29/2003
(708) Pollock St	0.15	130	R											NA		09/26/2006
(709) Flatford Rd	0.73	2600	R											NA		08/14/2006
(709) Flatford Rd	0.40	3900	R											NA		09/15/2003
(710) Hudson Rd	0.40	100	R											NA		09/25/2006
(710) Hudson Rd	0.21	170	R											NA		09/25/2006

Virginia Department of Transportation
Traffic Engineering Division
2010
Annual Average Daily Traffic Volume Estimates By Section of Route
Stafford Maintenance Area

Route	Length	AADT	QA	4Tire	Bus	-----Truck-----				QC	K Factor	QK	Dir Factor	AAWDT	QW	Year
						2Axle	3+Axle	1Trail	2Trail							
Stafford County																
(711) Juggins Rd	0.40	140	R													07/26/2006
(711) Juggins Rd	0.42	1500	R													07/26/2006
(711) Juggins Rd	0.27	1300	R													11/10/2009
(712) Wood Landing Rd	1.00	370	R													10/02/2003
(712) Wood Landing Rd	0.90	160	R													10/02/2003
(713) Federal Dr	0.10	1000	R													10/05/2006
(713) Federal Dr	0.04	900	R													10/05/2006
(713) Federal Dr	0.07	900	R													10/05/2006
(713) Federal Dr	0.07	660	R													10/05/2006
(713) Federal Dr	0.09	560	R													10/05/2006
(714) Windsor Cir	0.16	110	R													10/05/2006
(715) Duke Ave	0.09	50	R													10/05/2006
(715) Duke Ave	0.05	10	R													10/05/2006
(716) Greenwood Dr	0.10	47	R													10/05/2006
(716) Kent Ave	0.20	300	R													10/05/2006
(716) Kent Ave	0.09	70	R													10/05/2006
(717) Sussex St	0.23	70	R													10/05/2006
(717)	0.09	70	R													09/28/2006
(718) Oxford Dr	0.07	30	R													09/28/2006
(718) Oxford Dr	0.03	3	R													09/28/2006
(719) William and Mary Lane	0.40	110	R													09/11/2006
(720) Fritters Lane	0.66	490	R													07/28/2003

Virginia Department of Transportation
Traffic Engineering Division
2010
Annual Average Daily Traffic Volume Estimates By Section of Route
Stafford Maintenance Area

Route	Length	AADT	QA	4Tire	Bus	Truck				QC	K Factor	QK	Dir Factor	AAWDT	QW	Year
						2Axle	3+Axle	1Trail	2Trail							
Stafford County																
(721) Old Concord Rd	1.12	1800	R				From: 89-687 Hope Rd				NA		NA		10/10/2003	
							To: Dead End									
(722) Paul Hill Rd	0.30	120	R				From: Dead End				NA		NA		10/02/2003	
							To: 89-604 Belle Plains Rd									
(723) Jacobs Lane	0.60	30	R				From: Dead End				NA		NA		10/07/2003	
							To: US 17 Warrenton Rd									
(724) Clark Patton Rd	0.95	290	R				From: Dead End				NA		NA		10/07/2003	
							To: US 17 Warrenton Rd									
(725) Cedar Grove Rd	0.40	30	R				From: Dead End				NA		NA		08/28/2006	
							To: US 17 Warrenton Rd									
(726) Hall Lane	0.30	260	R				From: Dead End				NA		NA		10/09/2003	
							To: 89-655 Holly Corner Rd									
(727) Monroe Farm Rd	0.70	70	R				From: Dead End				NA		NA		08/23/2006	
							To: 89-655 Holly Corner Rd									
(728)	0.01	140	R				From: 89-611 Widewater Rd				NA		NA		09/24/2003	
							To: 0.01 MN 89-611									
(728)	1.30	100	R				From: 0.01 MN 89-611				NA		NA		09/24/2003	
							To: Dead End									
(730) Lake Shore Dr	0.17	110	R				From: 89-717 Sussex St				NA		NA		09/28/2006	
							To: 89-713 Federal Dr									
(730) Lake Shore Dr	0.30	450	R				From: 89-713 Federal Dr				NA		NA		09/28/2006	
							To: 89-1151 Bell Rd									
(730) Lake Shore Dr	0.05	380	R				From: 89-1151 Bell Rd				NA		NA		09/28/2006	
							To: 89-739									
(730) Lake Shore Dr	0.07	190	R				From: 89-739				NA		NA		09/28/2006	
							To: 89-737 Jay Rd									
(730) Lake Shore Dr	0.30	150	R				From: 89-737 Jay Rd				NA		NA		09/28/2006	
							To: 89-731 Hampton Dr									
(730) Lake Shore Dr	0.42	190	R				From: 89-731 Hampton Dr				NA		NA		09/28/2006	
							To: 89-716 Kent Ave; Greenwood Dr									
(731) Hampton Dr	0.07	40	R				From: Dead End				NA		NA		07/08/2003	
							To: 89-738 Carroll Circle									
(731) Hampton Dr	0.08	310	R				From: 89-738 Carroll Circle				NA		NA		07/08/2003	
							To: 89-730 Lake Shore Dr									
(732) Cedar Lane	0.17	90	R				From: Dead End				NA		NA		08/07/2006	
							To: 0.17 MN Dead End									
(732) Cedar Lane	0.18	280	R				From: 0.17 MN Dead End				NA		NA		08/07/2006	
							To: 89-630 Courthouse Rd									
(733) Embrey Mill Rd	0.60	3200	R				From: 89-628 Winding Creek Rd				NA		NA		09/16/2003	
							To: Dead End									
(734) Eley Rd	1.00	600	R				From: Dead End				NA		NA		09/16/2003	
							To: US 17 Warrenton Rd									

Virginia Department of Transportation
Traffic Engineering Division
2010
Annual Average Daily Traffic Volume Estimates By Section of Route
Stafford Maintenance Area

Route	Length	AADT	QA	4Tire	Bus	Truck				QC	K Factor	QK	Dir Factor	AAWDT	QW	Year
						2Axle	3+Axle	1Trail	2Trail							
Stafford County																
(735) Wyatt Lane	0.31	280	R													09/25/2006
(735) Wyatt Lane	0.15	630	R													09/25/2006
(736)	0.05	40	R													10/07/2003
(737) Jay Rd	0.08	48	R													10/05/2006
(738) Carroll Circle	0.15	160	R													07/08/2003
(739)	0.20	190	R													07/08/2003
(740) Maple St	0.15	90	R													09/26/2006
(741) Wood Rd	0.30	150	R													09/16/2003
(742)	0.27	90	R													10/20/2003
(743) Mimosa St	0.13	190	R													09/26/2006
(744) Rumford Rd	0.06	160	R													09/26/2006
(744) Rumford Rd	0.06	150	R													09/26/2006
(744) Rumford Rd	0.06	170	R													09/26/2006
(744) Rumford Rd	0.09	150	R													09/26/2006
(745) Old Mount Rd	0.10	9	R													09/11/2006
(746) Ravenwood Dr	0.13	120	R													10/28/2003
(747) Beaugard Dr	0.15	30	R													09/25/2006
(748) Jack Ellington Dr	0.22	300	R													10/07/2003
(749) Peach Lawn Rd	0.14	50	R													10/07/2003
(750) Fleet Rd	0.62	530	R													10/15/2003

Virginia Department of Transportation
Traffic Engineering Division
2010
Annual Average Daily Traffic Volume Estimates By Section of Route
Stafford Maintenance Area

Route	Length	AADT	QA	4Tire	Bus	-----Truck-----				QC	K Factor	QK	Dir Factor	AAWDT	QW	Year
						2Axle	3+Axle	1Trail	2Trail							
Stafford County																
(751) Northhampton Blvd	0.10	5000	R													07/24/2006
						From: 89-1264 Parkway Blvd										
(751) Northhampton Blvd	0.51	4600	R													07/24/2006
						From: 0.10 MS 89-1264										
(751) Eustace Rd	1.03	4900	R													07/24/2006
						From: 89-1482; 89-1618 Eustace Rd										
						From: 89-1482 Northhampton Blvd; 89-1618										
						To: 89-610 Garrisonville Rd										
(752) Richards Ferry Rd	1.45	200	R													10/07/2003
						From: Dead End										
(752) Richards Ferry Rd	1.48	1200	R													10/07/2003
						From: 89-748 Jack Ellington Dr										
						To: US 17 Warrenton Rd										
(753) Enon Rd	1.99	4800	G	96%	1%	1%	1%	0%	0%	C	0.104	F	0.667	5300	G	2010
						From: US 1 Jefferson Davis Hwy										
						To: 89-652 Truslow Rd										
(754) Shackelford Well Rd	1.70	1000	R													09/06/2006
						From: 89-612 Hartwood Rd										
						To: 89-616 Poplar Rd										
(755) Jesse Curtis Lane	0.95	500	R													10/07/2003
						From: 89-612 Hartwood Rd										
						To: Dead End; Gap										
(755) Jesse Curtis Lane	0.30	1200	R													07/06/2000
						From: 89-755 T INT										
						To: Dead End										
(756) Midway Rd	0.47	120	R													09/24/2003
						From: 89-637 Telegraph Rd										
						To: 89-611 Widewater Rd										
(757)	0.14	9	R													09/24/2003
						From: Dead End										
						To: 89-611 Widewater Rd										
(758)	0.23	30	R													09/24/2003
						From: 89-611 W, Widewater Rd										
						To: 89-611 E, Widewater Rd										
(759) Kelsey Rd	0.37	120	R													10/02/2003
						From: Cul-de-Sac										
						To: 89-630 Courthouse Rd										
(760) Forbes St	0.56	80	R													09/10/2003
						From: 89-624 Morton Rd; Layhill Rd										
						To: Cul-de-Sac										
(761) Potomac Creek Dr	0.34	1400	R													10/20/2003
						From: US 1 Jefferson Davis Hwy										
						To: Dead End										
(763) Beagle Rd	0.37	230	R													10/06/2003
						From: Dead End										
						To: 89-652 Truslow Rd										
(764) Nelms Cir	0.15	570	R													10/15/2003
						From: 89-618 Falls Run Dr										
						To: 0.15 MN 89-618										
(764) Nelms Cir	0.39	1500	R													10/15/2003
						From: Dead End										
(766) Den-Rich Rd	0.46	1400	R													10/30/2003
						From: 89-637 Telegraph Rd										
						To: Cul-de-Sac										
(767) Stafford Stone Dr	0.23	120	R													09/16/2003
						From: 89-770 Wintergreen Lane										
						To: 89-648 Shelton Shop Rd										

Virginia Department of Transportation
Traffic Engineering Division
2010
Annual Average Daily Traffic Volume Estimates By Section of Route
Stafford Maintenance Area

Route	Length	AADT	QA	4Tire	Bus	Truck				QC	K Factor	QK	Dir Factor	AAWDT	QW	Year
						2Axle	3+Axle	1Trail	2Trail							
Stafford County																
(768) King Georges Grant	0.10	300	R				89-608 Brooke Rd				NA			NA		09/28/2006
(768) King Georges Grant	0.38	200	R				89-1371 Fitzhughs Tr				NA			NA		09/28/2006
(768) King Georges Grant	0.20	80	R				89-1370 Pointers Ridge				NA			NA		09/28/2006
(769) Corduroy Ct	0.05	49	R				Cul-de-Sac				NA			NA		08/07/2006
(770) Wintergreen Lane	0.40	180	R				89-767 Stafford Stone Dr				NA			NA		08/07/2006
(771)	0.07	NA					Dead End				NA			NA		
(772) Little Rocky Run Lane	0.29	110	R				89-707 Dent Rd				NA			NA		09/29/2003
(775) Cherry Blossom Lane	0.15	240	R				89-778 Maple Leave Ct				NA			NA		08/01/2006
(776) Apple Blossom Ct	0.20	1800	R				89-721 Old Concord Rd				NA			NA		08/01/2006
(777) Snow Meadow Lane	0.36	1700	R				89-721 Old Concord Rd				NA			NA		08/01/2006
(778) Maple Leave Ct	0.07	100	R				89-775 Cherry Blossom Lane				NA			NA		08/01/2006
(779) Summerwood Dr	0.08	770	R				89-687 Hope Rd				NA			NA		10/02/2003
(779) Summerwood Dr	0.27	450	R				89-1741 Puri Lane				NA			NA		11/10/2009
(779) Summerwood Dr	0.21	1600	R				89-780 Sunnybrooke Lane				NA			NA		08/01/2006
(780) Sunnybrooke Lane	0.14	820	R				89-777 Snow Meadow Lane				NA			NA		08/01/2006
(781) Ballantrae Ct	0.17	210	R				89-779 Summerwood Dr				NA			NA		08/01/2006
(781) Ballantrae Ct	0.05	60	R				89-1741 Puri Lane				NA			NA		08/01/2006
(788) Forrest Hill Lane	0.37	90	R				Cul-de-Sac				NA			NA		08/01/2006
(790) Camelot Ct	0.04	30	R				89-780 Sunnybrooke Lane				NA			NA		08/01/2006
(791) Heather Pl	0.04	60	R				89-779 Summerwood Dr				NA			NA		08/01/2006
(791) Heather Pl	0.04	60	R				89-739				NA			NA		09/28/2006
(791) Heather Pl	0.04	60	R				Dead End				NA			NA		09/28/2006

Virginia Department of Transportation
Traffic Engineering Division
2010
Annual Average Daily Traffic Volume Estimates By Section of Route
Stafford Maintenance Area

Route	Length	AADT	QA	4Tire	Bus	Truck				QC	K Factor	QK	Dir Factor	AAWDT	QW	Year
						2Axle	3+Axle	1Trail	2Trail							
Stafford County																
(795) Powell Lane	0.44	2300	R								NA		NA			09/02/2006
(796) Patton Lane	0.31	140	R								NA		NA			08/28/2006
(798)	0.18	NA									NA		NA			
(799)	0.31	NA									NA		NA			
(800) Tree Haven Lane	0.36	80	R								NA		NA			08/16/2006
(801) Ridgeview Circle	0.20	50	R								NA		NA			08/23/2006
(802) Brookview Lane	0.30	60	R								NA		NA			08/23/2006
(803) Berea Woods Dr	0.29	40	R								NA		NA			08/23/2006
(804) Galilean Dr	0.15	20	R								NA		NA			08/28/2006
(806) Cardinal Dr	0.81	110	R								NA		NA			10/07/2003
(810) Salisbury Dr	0.11	15000	R								NA		NA			08/01/2006
(811) Glencroft Lane	0.07	610	R								NA		NA			09/03/2003
(813)	0.08	20	R								NA		NA			08/28/2006
(815) Green Acre Dr	0.59	340	R								NA		NA			08/21/2006
(816) Woodside Lane	0.43	80	R								NA		NA			08/21/2006
(820) Longwood Dr	0.49	610	R								NA		NA			08/21/2006
(820) Longwood Dr	0.90	880	R								NA		NA			08/21/2006
(820) Longwood Dr	0.38	1400	R								NA		NA			08/21/2006
(821) Holly Ct	0.14	60	R								NA		NA			08/21/2006

Virginia Department of Transportation
Traffic Engineering Division
2010
Annual Average Daily Traffic Volume Estimates By Section of Route
Stafford Maintenance Area

Route	Length	AADT	QA	4Tire	Bus	Truck				QC	K Factor	QK	Dir Factor	AAWDT	QW	Year
						2Axle	3+Axle	1Trail	2Trail							
Stafford County																
(822) Deer Run Rd	0.15	60	R									NA		NA		08/21/2006
(830)	0.33	280	R									NA		NA		07/08/2003
(835) Sequester Dr	0.37	NA										NA		NA		
(835) Sequester Dr	0.34	190	R									NA		NA		08/21/2006
(840) Mills Ct	0.02	48	R									NA		NA		10/10/2006
(846) Beaver Lodge Rd	0.28	130	R									NA		NA		08/05/2003
(850)	0.05	NA										NA		NA		
(851)	0.06	NA										NA		NA		
(1000) Lexington Ct	0.09	110	R									NA		NA		09/05/2000
(1001) Melcher Dr	0.36	4400	G	100%	0%	0%	0%	0%	0%	C	0.125	F		4400	G	2010
(1001) Melcher Dr	0.37	350	R									NA		NA		09/11/2000
(1001) Melcher Dr	0.08	630	R									NA		NA		09/11/2000
(1001) Melcher Dr	0.10	850	R									NA		NA		09/11/2000
(1001) Melcher Dr	0.10	1400	R									NA		NA		10/16/2003
(1002) Carter St	0.01	2400	R									NA		NA		10/24/2006
(1002) Carter St	0.03	1800	G	99%	0%	1%	0%	0%	0%	F	0.098	F	0.867	2000	G	2010
(1002) Carter St	0.13	2200	G	99%	0%	1%	0%	0%	0%	C	0.158	F	0.916	2400	G	2010
(1002) Carter St	0.06	580	G	99%	0%	1%	0%	0%	0%	F	0.109	F	0.577	630	G	2010
(1003) Gordon St	0.05	1400	R									NA		NA		09/13/2000
(1004) Kelley Rd	0.55	380	R									NA		NA		10/16/2003
(1004) Kelley Rd	0.30	650	R									NA		NA		10/16/2003

Virginia Department of Transportation
Traffic Engineering Division
2010
Annual Average Daily Traffic Volume Estimates By Section of Route
Stafford Maintenance Area

Route	Length	AADT	QA	4Tire	Bus	-----Truck-----				QC	K Factor	QK	Dir Factor	AAWDT	QW	Year	
						2Axle	3+Axle	1Trail	2Trail								
Stafford County																	
(1005) Manning Dr	0.32	3600	G	98%	1%	1%	1%	0%	0%	C	0.11	F	0.715	3900	G	2010	
						From: US 1 Jefferson Davis Hwy											
						To: 89-627 Forbes St; 89-9400											
(1006) Clearview Ave	0.10	170	R								NA			NA		09/21/2000	
						From: Dead End											
						To: 89-627 Mountain View Rd											
(1007) Colonial Ave	0.10	1400	G	97%	1%	1%	0%	0%	0%	C	0.113	F	0.506	1500	G	2010	
						From: SR 212 Butler Rd											
						To: 89-627 Mountain View Rd											
(1008) Wyne Dr	0.20	110	R								NA			NA		09/11/2000	
						From: Bus US 17											
						To: 89-1001 Melcher Dr											
(1009) Howser Rd	0.05	30	R								NA			NA		09/13/2000	
						From: 89-607 River Rd											
						To: Dead End											
(1010) Cambridge St	0.04	40	R								NA			NA		09/13/2000	
						From: Dead End											
						To: 89-607 King St											
(1011) Verson St	0.20	50	R								NA			NA		09/11/2000	
						From: 89-1001 Melcher Dr											
						To: Dead End											
(1012) Ingleside Dr	0.02	9	R								NA			NA		09/13/2000	
						From: Dead End											
						To: 89-1072 Walter Circle											
(1012) Ingleside Dr	0.13	160	R								NA			NA		09/13/2000	
						From: 89-1074 Magnolia Pl											
(1012) Ingleside Dr	0.14	310	R								NA			NA		09/13/2000	
						From: 89-1015 Lendall Lane											
(1012) Ingleside Dr	0.41	1100	R								NA			NA		09/13/2000	
						From: 89-1001 Melcher Dr											
(1013) Pegs Lane	0.35	160	R								NA			NA		10/16/2003	
						From: 89-1004 Kelley Rd											
						To: 89-652 Truslow Rd											
(1014) Locust St	0.03	40	R								NA			NA		10/16/2003	
						From: Dead End											
						To: 89-1023 Virginia Ave											
(1014) Locust St	0.07	120	R								NA			NA		10/16/2003	
						From: 89-652 Truslow Rd											
(1015) Lendall Lane	0.26	970	R								NA			NA		09/13/2000	
						From: 89-1012 Ingleside Dr											
						To: 89-1199 Patrick Pl											
(1015) Lendall Lane	0.07	930	R								NA			NA		09/13/2000	
						From: 89-1197 Russell Rd											
(1015) Lendall Lane	0.57	940	R								NA			NA		09/13/2000	
						From: US 17 BUS; 89-1001											
(1016) Ficklen Rd	0.12	530	R								NA			NA		08/16/2000	
						From: 89-607 Deacon Rd											
						To: 89-694 Julian Dr											
(1016) Ficklen Rd	0.18	340	R								NA			NA		08/16/2000	
						From: 89-1017 Flicken Rd											
(1017) Flicken Rd	0.14	250	R								NA			NA		08/16/2000	
						From: 89-1016 Ficklen Rd											
						To: 89-1018 Flicken Rd											

Virginia Department of Transportation
 Traffic Engineering Division
 2010
 Annual Average Daily Traffic Volume Estimates By Section of Route
 Stafford Maintenance Area

Route	Length	AADT	QA	4Tire	Bus	-----Truck-----				QC	K Factor	QK	Dir Factor	AAWDT	QW	Year
						2Axle	3+Axle	1Trail	2Trail							
Stafford County																
(1018) Flicker Rd	0.17	230	R								NA			NA		08/16/2000
(1018) Flicker Rd	0.36	440	R								NA			NA		08/16/2000
(1019) Jett St	0.20	160	R								NA			NA		09/05/2000
(1019) Jett St	0.15	430	R								NA			NA		09/05/2000
(1019) Jett St	0.22	510	R								NA			NA		09/05/2000
(1019) Jett St	0.22	780	R								NA			NA		09/05/2000
(1020) Greenwood St	0.08	80	R								NA			NA		10/12/2000
(1020) Greenwood St	0.08	130	R								NA			NA		10/12/2000
(1020) Greenwood St	0.07	140	R								NA			NA		10/12/2000
(1020) Greenwood St	0.06	180	R								NA			NA		10/12/2000
(1020) Greenwood St	0.07	370	R								NA			NA		10/12/2000
(1020) Greenwood St	0.06	230	R								NA			NA		10/12/2000
(1021) Culpeper St	0.06	290	R								NA			NA		10/24/2006
(1021) Culpeper St	0.13	450	R								NA			NA		10/24/2006
(1021) Culpeper St	0.18	380	R								NA			NA		09/05/2000
(1021) Culpeper St	0.21	580	R								NA			NA		09/05/2000
(1021) Culpeper St	0.22	750	R								NA			NA		09/05/2000
(1022) Grafton St	0.33	290	R								NA			NA		10/12/2000
(1022) Grafton St	0.21	340	R								NA			NA		10/12/2000
(1023) Virginia Ave	0.08	40	R								NA			NA		10/16/2003
(1024)	0.07	60	R								NA			NA		10/16/2003
(1025) Conway Rd	0.34	210	R								NA			NA		08/16/2000

Virginia Department of Transportation
Traffic Engineering Division
2010
Annual Average Daily Traffic Volume Estimates By Section of Route
Stafford Maintenance Area

Route	Length	AADT	QA	4Tire	Bus	-----Truck-----				QC	K Factor	QK	Dir Factor	AAWDT	QW	Year
						2Axle	3+Axle	1Trail	2Trail							
Stafford County																
(1026) Hilltop St	0.08	20	R											NA		09/05/2000
(1027) Woodlawn Dr	0.11	1000	R											NA		10/10/2006
(1027) Woodlawn Dr	0.08	3700	R											NA		10/10/2006
(1028) Comet Rd	0.07	48	R											NA		08/20/2003
(1029) Bel Air Pl	0.06	60	R											NA		10/10/2006
(1029) Bel Air Pl	0.09	140	R											NA		10/10/2006
(1029) Bel Air Pl	0.06	110	R											NA		10/10/2006
(1029) Bel Air Pl	0.04	70	R											NA		10/10/2006
(1030) Pecan Lane	0.10	90	R											NA		10/10/2006
(1030) Pecan Lane	0.09	130	R											NA		10/10/2006
(1030) Pecan Lane	0.21	80	R											NA		10/10/2006
(1031) Moss Neck Ct	0.03	40	R											NA		10/10/2006
(1032) Mt Pleasant Blvd	0.09	780	R											NA		07/15/2003
(1032) Mt Pleasant Blvd	0.07	540	R											NA		07/15/2003
(1032) Mt Pleasant Blvd	0.14	340	R											NA		07/15/2003
(1033) Cresthill Dr	0.13	170	R											NA		07/15/2003
(1033) Cresthill Dr	0.08	110	R											NA		07/15/2003
(1033) Cresthill Dr	0.11	160	R											NA		07/15/2003
(1033) Cresthill Dr	0.04	30	R											NA		07/15/2003
(1034) Short St	0.19	1500	G	95%	2%	2%	1%	0%	0%	C	0.082	F	0.511	1600	G	2010
(1035) Dogwood Dr	0.13	190	R											NA		08/14/2000
(1035) Dogwood Dr	0.23	70	R											NA		08/14/2000

Virginia Department of Transportation
Traffic Engineering Division
2010
Annual Average Daily Traffic Volume Estimates By Section of Route
Stafford Maintenance Area

Route	Length	AADT	QA	4Tire	Bus	Truck				QC	K Factor	QK	Dir Factor	AAWDT	QW	Year
						2Axle	3+Axle	1Trail	2Trail							
Stafford County																
(1035) Dogwood Dr	0.06	20	R											NA		08/14/2000
(1036) Wildwood Lane	0.17	30	R											NA		08/14/2000
(1036) Wildwood Lane	0.16	50	R											NA		08/14/2000
(1037) Sylvan Ct	0.13	140	R											NA		07/15/2003
(1038) Payton Dr	0.20	460	R											NA		10/12/2000
(1038) Payton Dr	0.15	290	R											NA		10/12/2000
(1038) Payton Dr	0.09	200	R											NA		10/12/2000
(1038) Payton Dr	0.09	130	R											NA		10/12/2000
(1039) Bourne St	0.20	360	R											NA		09/05/2000
(1039) Bourne St	0.13	150	R											NA		09/05/2000
(1040) Spring Valley Dr	0.10	70	R											NA		10/10/2000
(1040) Spring Valley Dr	0.11	390	R											NA		10/10/2000
(1040) Spring Valley Dr	0.15	430	R											NA		10/10/2000
(1040) Spring Valley Dr	0.15	460	R											NA		10/10/2000
(1040) Spring Valley Dr	0.25	500	R											NA		10/10/2000
(1041) Ridgemore St	0.08	220	R											NA		10/10/2000
(1041) Ridgemore St	0.09	250	R											NA		10/10/2000
(1041) Ridgemore St	0.06	260	R											NA		10/10/2000
(1042) Springknoll Circle	0.24	170	R											NA		10/10/2000
(1042) Springknoll Circle	0.07	720	R											NA		10/10/2000
(1043) Woodberry Ct	0.07	50	R											NA		10/10/2000
(1044) Wescott Pl	0.09	60	R											NA		10/10/2000

Virginia Department of Transportation
Traffic Engineering Division
2010
Annual Average Daily Traffic Volume Estimates By Section of Route
Stafford Maintenance Area

Route	Length	AADT	QA	4Tire	Bus	-----Truck-----				QC	K Factor	QK	Dir Factor	AAWDT	QW	Year
						2Axle	3+Axle	1Trail	2Trail							
Stafford County																
(1045) Perry St	0.31	340	R			From: 89-1082 Wythe St					NA			NA		10/10/2000
						To: 89-627 Mountain View Rd										
(1046) Ridgemore Circle	0.08	210	R			From: Cul-de-Sac					NA			NA		08/19/2003
(1046) Ridgemore Circle	0.14	260	R			From: 89-1047 Falmouth Dr					NA			NA		08/19/2003
(1046) Ridgemore Circle	0.28	130	R			From: 89-1041 S, Ridgemore St					NA			NA		08/19/2003
						To: 89-1041 N, Ridgemore St										
(1047) Falmouth Dr	0.13	790	R			From: 89-1046 Ridgemore Circle					NA			NA		08/19/2003
(1047) Falmouth Dr	0.06	2300	R			From: 89-627 Mountain View Rd					NA			NA		08/19/2003
(1047) Falmouth Dr	0.19	530	R			From: 89-1179 Winterberry Dr					NA			NA		08/19/2003
						To: 89-1100 Collingwood Dr										
(1048) Hicks Ct	0.04	70	R			From: Dead End					NA			NA		07/15/2003
						To: 89-1060 Anderson Dr										
(1049) Smith St	0.39	290	R			From: 89-608; 89-1092					NA			NA		09/08/2003
						To: Cul-de-Sac										
(1050) Stanstead Rd	0.31	90	R			From: 89-670 Sanford Dr					NA			NA		09/21/2006
						To: Dead End										
(1051) Snellings Lane	0.15	90	R			From: Dead End					NA			NA		10/16/2003
						To: 89-652 Truslow Rd										
(1052) Brookewood Dr	0.14	190	R			From: 89-608 Brooke Rd					NA			NA		08/14/2000
(1052) Brookewood Dr	0.03	140	R			From: 89-1036 Wildwood Lane					NA			NA		08/14/2000
(1052) Brookewood Dr	0.17	30	R			From: 89-1053 Beechwood Dr					NA			NA		08/14/2000
(1052) Brookewood Dr	0.14	48	R			From: 89-1035 Dogwood Dr					NA			NA		08/14/2000
(1052) Brookewood Dr	0.01	10	R			From: 89-1092 Sleepy Hollow Trail					NA			NA		08/14/2000
						To: Cul-de-Sac										
(1053) Beechwood Dr	0.03	90	R			From: 89-1052 Brookewood Dr					NA			NA		08/14/2000
(1053) Beechwood Dr	0.05	7	R			From: 89-1054 Beechwood Ct					NA			NA		08/14/2000
						To: Dead End										
(1054) Beechwood Ct	0.06	70	R			From: Cul-de-Sac					NA			NA		08/14/2000
						To: 89-1053 Beechwood Dr										
(1055) Edwards Dr	0.29	350	R			From: 89-1907					NA			NA		11/10/2009
(1055) Edwards Dr	0.06	220	R			From: 89-1091 Jan Dr					NA			NA		08/20/2003
						To: 89-1089 Sherwood Dr										

Virginia Department of Transportation
Traffic Engineering Division
2010
Annual Average Daily Traffic Volume Estimates By Section of Route
Stafford Maintenance Area

Route	Length	AADT	QA	4Tire	Bus	-----Truck-----				QC	K Factor	QK	Dir Factor	AAWDT	QW	Year
						2Axle	3+Axle	1Trail	2Trail							
Stafford County																
(1055) Edwards Dr	0.08	400	R								NA			NA		09/13/2003
(1055) Edwards Dr	0.11	500	R								NA			NA		09/13/2003
(1055) Edwards Dr	0.01	360	R								NA			NA		09/13/2003
(1055) Edwards Dr	0.62	1500	G	97%	1%	1%	0%	0%	0%	C	0.129	F	0.649	1600	G	2010
(1056) Rogers St	0.06	100	R								NA			NA		09/03/2003
(1056) Rogers St	0.25	120	R								NA			NA		09/03/2003
(1056) Rogers St	0.10	1300	G	96%	2%	2%	0%	0%	0%	C	0.125	F	0.620	1400	G	2010
(1057) Hilltop Ct	0.04	48	R								NA			NA		08/20/2003
(1058) Payton Ct	0.05	50	R								NA			NA		08/20/2003
(1059) Carol Lane	0.11	140	R								NA			NA		07/15/2003
(1060) Anderson Dr	0.03	30	R								NA			NA		08/16/2000
(1060) Anderson Dr	0.10	220	R								NA			NA		08/16/2000
(1060) Anderson Dr	0.17	50	R								NA			NA		08/16/2000
(1060) Anderson Dr	0.13	90	R								NA			NA		08/16/2000
(1061) Rice Rd	0.15	20	R								NA			NA		09/25/2006
(1062) Synan Rd	0.19	160	R								NA			NA		08/20/2003
(1063) Hurkemp Rd	0.18	150	R								NA			NA		08/14/2000
(1064) Woodlawn Terr	0.08	1200	R								NA			NA		09/05/2000
(1064) Woodlawn Terr	0.17	930	R								NA			NA		09/05/2000
(1064) Woodlawn Terr	0.17	520	R								NA			NA		09/05/2000
(1064) Woodlawn Terr	0.08	410	R								NA			NA		09/05/2000
(1064) Woodlawn Terr	0.07	260	R								NA			NA		09/05/2000

Virginia Department of Transportation
Traffic Engineering Division
2010
Annual Average Daily Traffic Volume Estimates By Section of Route
Stafford Maintenance Area

Route	Length	AADT	QA	4Tire	Bus	-----Truck-----				QC	K Factor	QK	Dir Factor	AAWDT	QW	Year
						2Axle	3+Axle	1Trail	2Trail							
Stafford County																
(1065) Fox Run Lane	0.15	330	R				From: 89-1064 Woodlawn Terr				NA			NA		11/01/2006
(1065) Fox Run Lane	0.07	340	R				To: 89-1066 Bridle Path Lane				NA			NA		11/01/2006
(1065) Fox Run Lane	0.11	160	R				From: 89-1067 Steeplechase Rd				NA			NA		11/01/2006
(1065) Fox Run Lane	0.08	150	R				To: 89-1322 Tally Hoe Dr				NA			NA		11/01/2006
(1065) Fox Run Lane	0.08	160	R				From: 89-1325 Aiken Rd				NA			NA		11/01/2006
(1065) Fox Run Lane							To: 89-1324 Clermont Dr									
(1066) Bridle Path Lane	0.07	90	R				From: 89-1069 Hunters Ct				NA			NA		09/05/2000
(1066) Bridle Path Lane	0.04	130	R				To: 89-1068 Horseshoe Circle				NA			NA		09/05/2000
(1066) Bridle Path Lane	0.10	140	R				From: 89-1064 Woodlawn Terr				NA			NA		09/05/2000
(1066) Bridle Path Lane							To: 89-1065 Fox Run Lane									
(1067) Steeplechase Rd	0.09	210	R				From: 89-1065 Fox Run Lane				NA			NA		11/01/2006
(1067) Steeplechase Rd	0.25	180	R				To: 89-1347 Victory Ct				NA			NA		11/01/2006
(1067) Steeplechase Rd							To: 89-1324 Clermont Dr									
(1068) Horseshoe Circle	0.04	20	R				From: 89-1066 Bridle Path Lane				NA			NA		09/05/2000
(1068) Horseshoe Circle							To: Dead End									
(1069) Hunters Ct	0.04	60	R				From: 89-1066 Bridle Path Lane				NA			NA		09/05/2000
(1069) Hunters Ct							To: Dead End									
(1070) Thomas Jefferson Pl	0.05	420	R				From: 89-627 Mountain View Rd				NA			NA		09/11/2003
(1070) Thomas Jefferson Pl	0.06	410	R				To: 89-1071 E, James Madison Circle				NA			NA		09/11/2003
(1070) Thomas Jefferson Pl	0.06	410	R				From: 89-1071 E, James Madison Circle				NA			NA		09/11/2003
(1070) Thomas Jefferson Pl	0.09	400	R				To: 89-1071 W, James Madison Circle				NA			NA		09/11/2003
(1070) Thomas Jefferson Pl							To: Cul-de-Sac									
(1071) James Madison Circle	0.06	860	R				From: 89-1005 Manning Dr				NA			NA		09/11/2003
(1071) James Madison Circle	0.17	150	R				To: 89-1070 W, Thomas Jefferson Pl				NA			NA		09/11/2003
(1071) James Madison Circle							To: 89-1070 E, Thomas Jefferson Pl									
(1072) Walter Circle	0.09	90	R				From: 89-1012 E, Ingleside Dr				NA			NA		09/13/2000
(1072) Walter Circle							To: 89-1073 Walter Circle									
(1073) Walter Circle	0.13	70	R				From: 89-1072 Walter Circle				NA			NA		09/13/2000
(1073) Walter Circle							To: 89-1074 Magnolia Pl									
(1074) Magnolia Pl	0.07	120	R				From: 89-1012 Ingleside Dr				NA			NA		09/13/2000
(1074) Magnolia Pl							To: 89-1073 Walter Circle									
(1075) Commonwealth Pl	0.03	40	R				From: Dead End				NA			NA		10/16/2003
(1075) Commonwealth Pl							To: 89-1015 Lendall Lane									

Virginia Department of Transportation
 Traffic Engineering Division
 2010
 Annual Average Daily Traffic Volume Estimates By Section of Route
 Stafford Maintenance Area

Route	Length	AADT	QA	4Tire	Bus	Truck				QC	K Factor	QK	Dir Factor	AAWDT	QW	Year
						2Axle	3+Axle	1Trail	2Trail							
Stafford County																
(1075) Wall St	0.07	48	R								NA			NA		10/16/2003
(1076) Bellows Ave	0.10	380	R								NA			NA		10/16/2003
(1076) Bellows Ave	0.10	510	R								NA			NA		10/16/2003
(1076) Bellows Ave	0.02	750	R								NA			NA		10/16/2003
(1077) Manor Lane	0.05	270	R								NA			NA		10/16/2003
(1078) Anvil Rd	0.07	380	R								NA			NA		10/16/2003
(1078) Anvil Rd	0.10	780	R								NA			NA		10/16/2003
(1079) Sledgehammer Dr	0.18	550	R								NA			NA		10/16/2003
(1080) Eastern View Dr	0.35	300	R								NA			NA		08/20/2003
(1080) Eastern View Dr	0.02	30	R								NA			NA		08/20/2003
(1081) Amherst Ave	0.23	420	R								NA			NA		10/10/2006
(1081) Amherst Ave	0.11	250	R								NA			NA		10/10/2006
(1082) Wythe St	0.06	100	R								NA			NA		09/25/2006
(1082) Wythe St	0.29	230	R								NA			NA		09/25/2006
(1083) Scott Dr	0.10	120	R								NA			NA		10/10/2006
(1083) Scott Dr	0.11	110	R								NA			NA		10/10/2006
(1084) Woodland Terr	0.08	40	R								NA			NA		09/03/2003
(1084) Woodland Terr	0.07	390	R								NA			NA		09/03/2003
(1085) Perry Dr	0.06	260	R								NA			NA		09/03/2003
(1085) Perry Dr	0.06	200	R								NA			NA		09/03/2003
(1085) Perry Dr	0.08	90	R								NA			NA		09/03/2003

Virginia Department of Transportation
Traffic Engineering Division
2010
Annual Average Daily Traffic Volume Estimates By Section of Route
Stafford Maintenance Area

Route	Length	AADT	QA	4Tire	Bus	Truck				QC	K Factor	QK	Dir Factor	AAWDT	QW	Year
						2Axle	3+Axle	1Trail	2Trail							
Stafford County																
(1086) Spring Ct	0.04	30	R								NA		NA			09/03/2003
(1087) Lewis Ct	0.06	60	R								NA		NA			09/03/2003
(1088) Singleton Dr	0.17	110	R								NA		NA			09/03/2003
(1088) Sullivan Dr	0.05	30	R								NA		NA			09/03/2003
(1089) Sherwood Dr	0.06	470	R								NA		NA			10/10/2006
(1089) Sherwood Dr	0.06	510	R								NA		NA			10/10/2006
(1089) Sherwood Dr	0.07	500	R								NA		NA			10/10/2006
(1089) Sherwood Dr	0.08	550	R								NA		NA			10/10/2006
(1089) Sherwood Dr	0.06	610	R								NA		NA			10/10/2006
(1089) Sherwood Dr	0.04	720	R								NA		NA			10/10/2006
(1089) Sherwood Dr	0.07	770	R								NA		NA			10/10/2006
(1090) Sherri Lane	0.05	120	R								NA		NA			09/03/2003
(1090) Sherri Lane	0.06	120	R								NA		NA			09/03/2003
(1091) Jan Dr	0.17	260	R								NA		NA			09/03/2003
(1092) Sleepy Hollow Trail	0.27	160	R								NA		NA			08/16/2000
(1092) Sleepy Hollow Trail	0.18	180	R								NA		NA			08/16/2000
(1093) Sandlewood Terr	0.21	70	R								NA		NA			08/16/2000
(1094) Hickory Ridge Dr	0.16	800	R								NA		NA			09/10/2003
(1094) Hickory Ridge Dr	0.20	250	R								NA		NA			09/10/2003
(1095) Nutwood Rd	0.06	260	R								NA		NA			09/10/2003
(1096) Edgewood Circle	0.06	60	R								NA		NA			09/10/2003

Virginia Department of Transportation
Traffic Engineering Division
2010
Annual Average Daily Traffic Volume Estimates By Section of Route
Stafford Maintenance Area

Route	Length	AADT	QA	4Tire	Bus	Truck				QC	K Factor	QK	Dir Factor	AAWDT	QW	Year
						2Axle	3+Axle	1Trail	2Trail							
Stafford County																
(1097) Willow Branch Pl	0.13	90	R											NA	NA	09/10/2003
(1097) Willow Branch Pl	0.14	160	R											NA	NA	09/10/2003
(1097) Willow Branch Pl	0.05	80	R											NA	NA	09/10/2003
(1097) Willow Branch Pl	0.05	220	R											NA	NA	09/10/2003
(1097) Willow Branch Pl	0.16	160	R											NA	NA	09/10/2003
(1098) Cherry Laurel Dr	0.20	1300	R											NA	NA	08/16/2006
(1098) Cherry Laurel Dr	0.06	860	R											NA	NA	08/16/2006
(1098) Cherry Laurel Dr	0.04	780	R											NA	NA	09/10/2003
(1098) Cherry Laurel Dr	0.12	530	R											NA	NA	08/16/2006
(1098) Cherry Laurel Dr	0.19	NA												NA	NA	
(1099) Rosewood St	0.24	190	R											NA	NA	06/16/2006
(1100) Collingwood Dr	0.32	110	R											NA	NA	09/21/2006
(1100) Collingwood Dr	0.07	640	R											NA	NA	09/21/2006
(1100) Collingwood Dr	0.07	150	R											NA	NA	09/21/2006
(1101) Claiborne Ave	0.03	80	R											NA	NA	11/07/2006
(1101) Claiborne Ave	0.08	150	R											NA	NA	11/07/2006
(1101) Claiborne Ave	0.10	180	R											NA	NA	11/07/2006
(1101) Claiborne Ave	0.12	230	R											NA	NA	11/07/2006
(1102) Madison Ave	0.10	150	R											NA	NA	11/07/2006
(1102) Madison Ave	0.08	60	R											NA	NA	11/07/2006
(1103) Chatham St E	0.08	420	R											NA	NA	11/07/2006
(1103) Chatham St E	0.07	240	R											NA	NA	11/07/2006
(1103) Chatham St E	0.06	190	R											NA	NA	11/07/2006

Virginia Department of Transportation
Traffic Engineering Division
2010
Annual Average Daily Traffic Volume Estimates By Section of Route
Stafford Maintenance Area

Route	Length	AADT	QA	4Tire	Bus	Truck				QC	K Factor	QK	Dir Factor	AAWDT	QW	Year
						2Axle	3+Axle	1Trail	2Trail							
Stafford County																
(1104) Hoyt St	0.15	200	R								NA		NA		07/14/2003	
(1105) Brickert St	0.22	120	R								NA		NA		07/14/2003	
(1106) Potomac Ave	0.10	220	R								NA		NA		07/14/2003	
(1106) Potomac Ave	0.07	160	R								NA		NA		07/14/2003	
(1107) Northside Dr	0.41	130	R								NA		NA		07/14/2003	
(1107) Southside Dr	0.18	20	R								NA		NA		07/14/2003	
(1108) Pratt St	0.10	120	R								NA		NA		07/14/2003	
(1108) Pratt St	0.08	190	R								NA		NA		07/14/2003	
(1108) Pratt St	0.13	90	R								NA		NA		07/14/2003	
(1109) Greenway St	0.33	230	R								NA		NA		07/14/2003	
(1110) Valley View Pl	0.09	60	R								NA		NA		11/07/2006	
(1111) Monroe Ave	0.08	40	R								NA		NA		11/07/2006	
(1111) Monroe Ave	0.07	70	R								NA		NA		11/07/2006	
(1111) Monroe Ave	0.08	50	R								NA		NA		11/07/2006	
(1112) Burnside Ave	0.04	20	R								NA		NA		07/14/2003	
(1112) Burnside Ave	0.13	80	R								NA		NA		07/14/2003	
(1113) Hamilton St	0.04	1700	R								NA		NA		07/14/2003	
(1113) Hamilton St	0.05	1700	R								NA		NA		07/14/2003	
(1114)	0.05	150	R								NA		NA		07/14/2003	
(1115) Mountain Ave	0.20	70	R								NA		NA		07/14/2003	
(1116) Randolph Rd	0.10	400	R								NA		NA		10/12/2006	

Virginia Department of Transportation
Traffic Engineering Division
2010
Annual Average Daily Traffic Volume Estimates By Section of Route
Stafford Maintenance Area

Route	Length	AADT	QA	4Tire	Bus	Truck				QC	K Factor	QK	Dir Factor	AAWDT	QW	Year
						2Axle	3+Axle	1Trail	2Trail							
Stafford County																
(1116) Randolph Rd	0.13	290	R								NA			NA		10/12/2006
(1116) Randolph Rd	0.11	760	R								NA			NA		10/12/2006
(1116) N Randolph Rd	0.09	1400	R								NA			NA		10/12/2006
(1116) N Randolph Rd	0.10	320	R								NA			NA		10/12/2006
(1116) N Randolph Rd	0.30	170	R								NA			NA		10/12/2006
(1117) Jefferson St	0.19	220	R								NA			NA		10/16/2006
(1117) Jefferson St	0.08	320	R								NA			NA		10/16/2006
(1117) Jefferson St	0.08	470	R								NA			NA		10/16/2006
(1117) Jefferson St	0.09	150	R								NA			NA		10/16/2006
(1118) Mercer Lane	0.09	670	R								NA			NA		10/12/2006
(1118) Mercer Lane	0.07	390	R								NA			NA		10/12/2006
(1118) Mercer Lane	0.06	360	R								NA			NA		10/12/2006
(1118) Mercer Lane	0.08	270	R								NA			NA		10/12/2006
(1118) Mercer Lane	0.04	210	R								NA			NA		10/12/2006
(1118) Mercer Lane	0.08	320	R								NA			NA		10/12/2006
(1118) Mercer Lane	0.11	450	R								NA			NA		10/12/2006
(1118) Mercer Lane	0.07	650	R								NA			NA		10/12/2006
(1118) Mercer Lane	0.05	780	R								NA			NA		10/12/2006
(1118) Mercer Lane	0.05	770	R								NA			NA		10/12/2006
(1118) Mercer Lane	0.17	650	R								NA			NA		10/12/2006
(1118) Mercer Lane	0.06	850	R								NA			NA		10/12/2006
(1118) Mercer Lane	0.05	690	R								NA			NA		10/12/2006
(1119) Fairfax Circle	0.29	110	R								NA			NA		10/16/2006
(1119) Fairfax Circle	0.12	420	R								NA			NA		10/16/2006

Virginia Department of Transportation
Traffic Engineering Division
2010
Annual Average Daily Traffic Volume Estimates By Section of Route
Stafford Maintenance Area

Route	Length	AADT	QA	4Tire	Bus	-----Truck-----				QC	K Factor	QK	Dir Factor	AAWDT	QW	Year
						2Axle	3+Axle	1Trail	2Trail							
Stafford County																
(1120) Mt Vernon Ave	0.20	290	R				89-1121 Nelson St				NA			NA		10/16/2006
(1120) Mt Vernon Ave	0.07	410	R				89-1119 S, Fairfax Circle				NA			NA		10/16/2006
(1120) Mt Vernon Ave	0.12	790	R				89-1119 N, Fairfax Circle				NA			NA		10/16/2006
(1120) Mt Vernon Ave	0.08	1200	R				89-606 Ferry Rd				NA			NA		10/23/2006
							Dead End									
(1121) Nelson St	0.11	60	R				Dead End				NA			NA		10/12/2006
(1121) Nelson St	0.09	210	R				89-1120 Mt Vernon Ave				NA			NA		10/12/2006
							89-1118 Mercer Lane									
(1122) Wakefield Ave	0.09	70	R				Dead End				NA			NA		10/12/2006
							89-1118 Mercer Lane									
(1123) Marshall Pl	0.15	140	R				Dead End				NA			NA		10/12/2006
							89-1118 Mercer Lane									
(1124) Wayne St	0.12	120	R				89-1118 Mercer Lane				NA			NA		10/23/2006
(1124) Wayne St	0.06	160	R				89-1130 Page St				NA			NA		10/23/2006
(1124) Wayne St	0.10	210	R				89-1127 Braxton Lane				NA			NA		10/23/2006
							89-1117 Jefferson St									
(1125) Riverview Dr	0.06	120	R				89-1137 Jefferson Ave				NA			NA		11/07/2006
(1125) Riverview Dr	0.08	180	R				89-1111 Monroe Ave				NA			NA		11/07/2006
							SR 218									
(1126) Blair Rd	0.04	60	R				89-1142 Fleming Pl				NA			NA		10/16/2006
(1126) Blair Rd	0.07	120	R				89-1143 Cherry Tree Lane				NA			NA		10/16/2006
(1126) Blair Rd	0.06	210	R				89-1139 Westwood St				NA			NA		10/16/2006
(1126) Blair Rd	0.10	270	R				89-1129 Westmoreland Pl				NA			NA		10/16/2006
(1126) Blair Rd	0.12	330	R				89-1118 Mercer Lane				NA			NA		10/16/2006
(1126) Blair Rd	0.07	380	R				89-1130 Page St				NA			NA		10/16/2006
							89-1117 Jefferson St									
(1127) Braxton Lane	0.06	60	R				89-1118 Mercer Lane				NA			NA		10/23/2006
(1127) Braxton Lane	0.04	50	R				89-1128 Custis Circle				NA			NA		10/23/2006
							89-1124 Wayne St									
(1128) Custis Circle	0.06	50	R				89-1127 Braxton Lane				NA			NA		10/23/2006
							Dead End									

Virginia Department of Transportation
Traffic Engineering Division
2010
Annual Average Daily Traffic Volume Estimates By Section of Route
Stafford Maintenance Area

Route	Length	AADT	QA	4Tire	Bus	Truck				QC	K Factor	QK	Dir Factor	AAWDT	QW	Year
						2Axle	3+Axle	1Trail	2Trail							
Stafford County																
(1129) Westmoreland Pl	0.11	80	R											NA	NA	10/12/2006
(1129) Westmoreland Pl	0.08	170	R											NA	NA	10/23/2006
(1129) Westmoreland Pl	0.06	130	R											NA	NA	10/23/2006
(1129) Westmoreland Pl	0.07	150	R											NA	NA	10/23/2006
(1130) Page St	0.10	70	R											NA	NA	10/23/2006
(1130) Page St	0.06	40	R											NA	NA	10/23/2006
(1130) Page St	0.06	20	R											NA	NA	10/23/2006
(1131) Market St	0.07	45	R											NA	NA	10/23/2006
(1132) Phillips St	0.04	60	R											NA	NA	09/05/2000
(1132) Phillips St	0.07	210	R											NA	NA	09/05/2000
(1132) Phillips St	0.07	490	R											NA	NA	09/05/2000
(1133) Westview Dr	0.22	110	R											NA	NA	09/05/2000
(1134) Marion St	0.12	49	R											NA	NA	09/13/2000
(1134) Marion St	0.09	130	R											NA	NA	09/13/2000
(1135) Thompson Ave	0.07	390	R											NA	NA	09/13/2000
(1135) Thompson Ave	0.05	390	R											NA	NA	09/13/2000
(1136) Pendleton Rd	0.13	160	R											NA	NA	10/16/2006
(1136) Pendleton Rd	0.11	460	R											NA	NA	10/16/2006
(1136) Pendleton Rd	0.16	1300	R											NA	NA	10/16/2006
(1136) Yorktown Dr	0.08	1600	R											NA	NA	10/16/2006
(1136) Yorktown Dr	0.09	240	R											NA	NA	10/02/2006
(1136) Yorktown Dr	0.06	200	R											NA	NA	10/02/2006
(1136) Yorktown Dr	0.06	120	R											NA	NA	10/02/2006

Virginia Department of Transportation
Traffic Engineering Division
2010
Annual Average Daily Traffic Volume Estimates By Section of Route
Stafford Maintenance Area

Route	Length	AADT	QA	4Tire	Bus	Truck				QC	K Factor	QK	Dir Factor	AAWDT	QW	Year
						2Axle	3+Axle	1Trail	2Trail							
Stafford County																
(1137) Jefferson Ave	0.08	40	R				From: 89-1125 Riverview Dr				NA			NA		11/07/2006
							To: 89-1103 Chatham St E									
(1138) Cherry Tree Lane	0.07	350	R				From: 89-1118 Mercer Lane				NA			NA		10/16/2006
							To: 89-1129 Westmoreland Pl									
(1138) Cherry Tree Lane	0.06	130	R				From: 89-1139 Westwood St				NA			NA		10/16/2006
							To: 89-1140 Oakley Pl									
(1138) Cherry Tree Lane	0.03	80	R				From: 89-1141; 89-1143				NA			NA		10/16/2006
							To: 89-1138 Cherry Tree Lane									
(1139) Westwood St	0.14	60	R				From: 89-1126 Blair Rd				NA			NA		10/16/2006
							To: Dead End									
(1140) Oakley Pl	0.03	30	R				From: 89-1138 Cherry Tree Lane				NA			NA		10/16/2006
							To: Dead End									
(1141) Berkeley Pl	0.06	60	R				From: 89-1138; 89-1143				NA			NA		10/16/2006
							To: Dead End									
(1142) Fleming Pl	0.03	30	R				From: 89-1126 Blair Rd				NA			NA		10/16/2006
							To: Dead End									
(1143) Cherry Tree Lane	0.03	40	R				From: 89-1144 Winston Pl				NA			NA		10/16/2006
							To: 89-1136 Pendleton Rd									
(1143) Cherry Tree Lane	0.07	130	R				From: 89-1126 Blair Rd				NA			NA		10/16/2006
							To: 89-1138; 89-1141									
(1143) Cherry Tree Lane	0.07	100	R				From: 89-1136 Pendleton Rd				NA			NA		10/16/2006
							To: 89-1126 Blair Rd									
(1143) Cherry Tree Lane	0.22	40	R				From: 89-1138; 89-1141				NA			NA		10/16/2006
							To: 89-1136 Pendleton Rd									
(1144) Winston Pl	0.17	150	R				From: 89-1143 Cherry Tree Lane				NA			NA		10/23/2006
							To: Dead End									
(1145) Patrick Henry St	0.12	140	R				From: 89-1118 Mercer Lane				NA			NA		10/12/2006
							To: Dead End									
(1146) Swan Dr	0.10	110	R				From: 89-606 Ferry Rd				NA			NA		10/23/2006
							To: 89-1148 Westview Dr									
(1147) Holly St	0.17	100	R				From: 89-1132 Phillips St				NA			NA		09/05/2000
							To: 89-1147 Holly St									
(1148) Westview Dr	0.07	47	R				From: 89-1133 Westview Dr				NA			NA		09/05/2000
							To: 89-607 Cool Spring Rd									
(1149) District Shop Rd	0.07	320	R				From: Dead End				NA			NA		08/14/2006
							To: 89-1151 Bell Rd									
(1150) Hillcrest Terr	0.36	670	R				From: 89-606 Ferry Rd				NA			NA		10/23/2006
							To: 89-606 Ferry Rd									

Virginia Department of Transportation
Traffic Engineering Division
2010
Annual Average Daily Traffic Volume Estimates By Section of Route
Stafford Maintenance Area

Route	Length	AADT	QA	4Tire	Bus	-----Truck-----				QC	K Factor	QK	Dir Factor	AAWDT	QW	Year
						2Axle	3+Axle	1Trail	2Trail							
Stafford County																
(1151) Bell Rd	0.22	120	R									NA		NA		10/23/2006
(1151) Bell Rd	0.08	500	R									NA		NA		10/23/2006
(1152) Jett Dr	0.12	140	R									NA		NA		07/08/2003
(1153) Amara Dr	0.05	30	R									NA		NA		09/19/2006
(1154) Betty Lewis Dr	0.10	140	R									NA		NA		10/23/2006
(1154) Betty Lewis Dr	0.06	90	R									NA		NA		10/23/2006
(1154) Betty Lewis Dr	0.14	280	R									NA		NA		10/23/2006
(1154) Betty Lewis Dr	0.10	40	R									NA		NA		10/23/2006
(1155) Taylor St	0.09	450	R									NA		NA		10/23/2006
(1155) Taylor St	0.14	380	R									NA		NA		10/23/2006
(1155) Taylor St	0.32	190	R									NA		NA		10/23/2006
(1156) Fielding Circle	0.04	46	R									NA		NA		10/23/2006
(1157) Willow St	0.14	210	R									NA		NA		07/14/2003
(1158) Baron Park Rd	0.27	420	R									NA		NA		07/14/2003
(1160) Dairy Lane	0.11	500	R									NA		NA		07/08/2003
(1161) Town and Country Dr	0.79	3400	R									NA		NA		12/09/2008
(1161) Town and Country Dr	0.06	3500	R									NA		NA		10/10/2006
(1161) Town and Country Dr	0.25	5800	R									NA		NA		10/10/2006
(1162) Meadow Dr	0.13	1400	R									NA		NA		10/10/2006
(1162) Meadow Dr	0.19	190	R									NA		NA		10/10/2006
(1162) Meadow Dr	0.18	520	R									NA		NA		07/14/2003

Virginia Department of Transportation
 Traffic Engineering Division
 2010
 Annual Average Daily Traffic Volume Estimates By Section of Route
 Stafford Maintenance Area

Route	Length	AADT	QA	4Tire	Bus	-----Truck-----				QC	K Factor	QK	Dir Factor	AAWDT	QW	Year
						2Axle	3+Axle	1Trail	2Trail							
Stafford County																
(1163)		0.06	1700	R										NA		07/14/2003
(1164)	Williams Dr	0.14	100	R										NA		10/02/2003
(1164)	Williams Dr	0.04	60	R										NA		10/02/2003
(1165)	Allen Ct	0.08	30	R										NA		10/02/2003
(1166)	Castle Rock Dr	0.07	610	R										NA		08/19/2003
(1166)	Castle Rock Dr	0.09	420	R										NA		08/19/2003
(1166)	Castle Rock Dr	0.06	380	R										NA		08/19/2003
(1167)	Fagan Dr	0.08	200	R										NA		08/19/2003
(1167)	Fagan Dr	0.09	120	R										NA		08/19/2003
(1167)	Fagan Dr	0.08	210	R										NA		08/19/2003
(1167)	Fagan Dr	0.07	150	R										NA		08/19/2003
(1168)	Camden Dr	0.06	1900	R										NA		08/19/2003
(1168)	Camden Dr	0.10	1900	R										NA		08/19/2003
(1168)	Camden Dr	0.15	1800	R										NA		08/19/2003
(1168)	Camden Dr	0.07	1700	R										NA		08/19/2003
(1168)	Camden Dr	0.16	1600	R										NA		08/19/2003
(1168)	Camden Dr	0.17	920	R										NA		08/19/2003
(1168)	Camden Dr	0.06	920	R										NA		08/19/2003
(1169)	Cumberland Rd	0.13	140	R										NA		08/19/2003
(1169)	Cumberland Rd	0.08	170	R										NA		08/19/2003
(1169)	Cumberland Rd	0.12	80	R										NA		08/19/2003
(1170)	Heritage Rd	0.17	490	R										NA		10/12/2006
(1170)	Heritage Rd	0.19	680	R										NA		10/12/2006

Virginia Department of Transportation
Traffic Engineering Division
2010
Annual Average Daily Traffic Volume Estimates By Section of Route
Stafford Maintenance Area

Route	Length	AADT	QA	4Tire	Bus	Truck				QC	K Factor	QK	Dir Factor	AAWDT	QW	Year
						2Axle	3+Axle	1Trail	2Trail							
Stafford County																
(1170) Heritage Rd	0.06	940	R											NA		10/12/2006
(1171) Corvair St	0.10	60	R											NA		08/19/2003
(1172) Lancaster St	0.36	160	R											NA		11/10/2009
(1172) Lancaster St	0.06	240	R											NA		08/20/2003
(1172) Lancaster St	0.10	150	R											NA		08/20/2003
(1172) Lancaster St	0.13	140	R											NA		08/20/2003
(1172) Lancaster St	0.02	40	R											NA		08/20/2003
(1173) Galveston Rd	0.06	260	R											NA		08/20/2003
(1173) Galveston Rd	0.07	360	R											NA		08/20/2003
(1173) Galveston Rd	0.04	280	R											NA		08/20/2003
(1173) Galveston Rd	0.11	160	R											NA		08/20/2003
(1174) Glasgow St	0.09	130	R											NA		08/19/2003
(1174) Glasgow St	0.05	160	R											NA		08/19/2003
(1175) Elmwood Dr	0.14	80	R											NA		08/19/2003
(1176) Harding Ct	0.03	60	R											NA		07/08/2003
(1177) Chamonix Dr	0.06	300	R											NA		08/19/2003
(1177) Chamonix Dr	0.17	100	R											NA		08/19/2003
(1178) Gleneagle Dr	0.06	160	R											NA		08/19/2003
(1178) Gleneagle Dr	0.17	80	R											NA		08/19/2003
(1179) Winterberry Lane	0.33	890	R											NA		12/09/2008
(1179) Winterberry Dr	0.10	1300	R											NA		09/21/2006
(1179) Winterberry Dr	0.07	2100	R											NA		09/21/2006

Virginia Department of Transportation
Traffic Engineering Division
2010
Annual Average Daily Traffic Volume Estimates By Section of Route
Stafford Maintenance Area

Route	Length	AADT	QA	4Tire	Bus	Truck				QC	K Factor	QK	Dir Factor	AAWDT	QW	Year
						2Axle	3+Axle	1Trail	2Trail							
Stafford County																
(1179) Winterberry Dr	0.20	340	R									NA		NA		09/26/2006
(1179) Winterberry Dr	0.07	170	R									NA		NA		09/26/2006
(1179) Winterberry Dr	0.23	130	R									NA		NA		09/21/2006
(1180) Kendalwood Dr	0.08	320	R									NA		NA		07/14/2003
(1180) Kendalwood Dr	0.06	60	R									NA		NA		07/14/2003
(1181) Matthews Lane	0.19	190	R									NA		NA		07/14/2003
(1182) Sebastion Rd	0.04	40	R									NA		NA		10/23/2006
(1182) Sebastion Rd	0.08	60	R									NA		NA		10/23/2006
(1182) Sebastion Rd	0.33	140	R									NA		NA		10/03/2006
(1182) Sebastion Rd	0.13	400	R									NA		NA		10/03/2006
(1183) Bel Plains Dr	0.22	120	R									NA		NA		10/02/2003
(1183) Bel Plains Dr	0.17	360	R									NA		NA		10/02/2003
(1183) Bel Plains Dr	0.24	420	R									NA		NA		10/02/2003
(1184) Clift St	0.09	150	R									NA		NA		10/02/2003
(1184) Clift St	0.08	110	R									NA		NA		10/02/2003
(1185) Eagle Ct	0.03	10	R									NA		NA		10/02/2003
(1185) Eagle Ct	0.13	80	R									NA		NA		10/02/2003
(1185) Eagle Ct	0.09	40	R									NA		NA		10/02/2003
(1186) Silver Cir	0.21	49	R									NA		NA		10/02/2003
(1187) Newton Pl	0.14	70	R									NA		NA		10/02/2003
(1188) Huntington Dr	0.09	160	R									NA		NA		08/20/2003
(1188) Huntington Dr	0.19	290	R									NA		NA		08/20/2003

Virginia Department of Transportation
Traffic Engineering Division
2010
Annual Average Daily Traffic Volume Estimates By Section of Route
Stafford Maintenance Area

Route	Length	AADT	QA	4Tire	Bus	Truck				QC	K Factor	QK	Dir Factor	AAWDT	QW	Year
						2Axle	3+Axle	1Trail	2Trail							
Stafford County																
(1189) Creekwood Lane	0.07	70	R				From: 89-1188 Huntington Dr					NA		NA		08/20/2003
							To: Cul-de-Sac									
(1190) Briarwood Dr	0.15	290	R				From: 89-1657 Twin Lake Ct					NA		NA		07/08/2003
							To: 89-1650 Melanie Hollow Lane									
(1190) Briarwood Dr	0.18	450	R				From: 89-1193 Asbury Dr					NA		NA		07/08/2003
							To: 89-1192 Wickham Ct									
(1190) Briarwood Dr	0.10	540	R				From: 89-1192 Wickham Ct					NA		NA		07/08/2003
							To: 89-682 Colebrook Rd									
(1191) Wynngate Ct	0.08	70	R				From: 89-1190 Briarwood Dr					NA		NA		07/08/2003
							To: Cul-de-Sac									
(1192) Wickham Ct	0.08	80	R				From: 89-1190 Briarwood Dr					NA		NA		07/08/2003
							To: Cul-de-Sac									
(1193) Asbury Dr	0.07	80	R				From: 89-665 Clarion Dr					NA		NA		07/08/2003
							To: 89-1170 Heritage Rd									
(1193) Asbury Dr	0.06	140	R				From: 89-1170 Heritage Rd					NA		NA		07/08/2003
							To: 89-1195 Hardwick St									
(1193) Asbury Dr	0.06	120	R				From: 89-1195 Hardwick St					NA		NA		07/08/2003
							To: 89-1194 Vesta Dr									
(1193) Asbury Dr	0.06	60	R				From: 89-1194 Vesta Dr					NA		NA		07/08/2003
							To: 89-1190 Briarwood Dr									
(1194) Vesta Dr	0.28	110	R				From: 89-1193 Asbury Dr					NA		NA		07/08/2003
							To: 89-1170 Heritage Rd									
(1195) Hardwick St	0.09	130	R				From: 89-1193 Asbury Dr					NA		NA		07/08/2003
							To: Cul-de-Sac									
(1196) Paul Lane	0.06	40	R				From: 89-670 Sanford Dr					NA		NA		10/15/2003
							To: Dead End									
(1197) Russell Rd	0.06	40	R				From: Cul-de-Sac					NA		NA		10/16/2003
							To: 89-1015 Lendall Lane									
(1198) Christian Ct	0.06	20	R				From: Cul-de-Sac					NA		NA		10/16/2003
							To: 89-1015 Lendall Lane									
(1199) Patrick Pl	0.04	40	R				From: Cul-de-Sac					NA		NA		10/16/2003
							To: 89-1015 Lendall Lane									
(1200) Stevens Dr	0.53	250	R				From: 89-1209 Choptank Rd					NA		NA		11/03/2003
							To: 89-1203; 89-1204									
(1200) Stevens Dr	0.11	860	R				From: 89-1203; 89-1204					NA		NA		04/15/2003
							To: 89-1239 Huckstep Ave									
(1201) Aquia Ave	0.20	410	R				From: 89-1202 Oak Rd					NA		NA		07/28/2003
							To: 89-641 Onville Rd									

Virginia Department of Transportation
Traffic Engineering Division
2010
Annual Average Daily Traffic Volume Estimates By Section of Route
Stafford Maintenance Area

Route	Length	AADT	QA	4Tire	Bus	Truck				QC	K Factor	QK	Dir Factor	AAWDT	QW	Year
						2Axle	3+Axle	1Trail	2Trail							
Stafford County																
(1202) Oak Rd	0.19	450	R											NA	NA	07/28/2003
(1202) Oak Rd	0.08	260	R											NA	NA	07/28/2003
(1203) Vista Woods Dr	0.17	90	R											NA	NA	04/15/2003
(1204) Vista Woods Dr	0.07	290	R											NA	NA	04/15/2003
(1204) Vista Woods Dr	0.83	320	R											NA	NA	04/15/2003
(1205) Patton Dr	0.07	2100	R											NA	NA	04/15/2003
(1206) High St	0.09	60	R											NA	NA	04/15/2003
(1206) High St	0.08	1900	R											NA	NA	04/15/2003
(1206) High St	0.21	2000	R											NA	NA	04/15/2003
(1206) High St	0.10	100	R											NA	NA	04/15/2003
(1207) Lakeview Terr	0.10	130	R											NA	NA	04/15/2003
(1208) Furnace Rd	0.31	2800	R											NA	NA	08/03/2006
(1209) Choptank Rd	1.21	2200	R											NA	NA	04/15/2003
(1209) Choptank Rd	0.08	3000	R											NA	NA	04/15/2003
(1209) Choptank Rd	0.16	3000	R											NA	NA	04/15/2003
(1209) Choptank Rd	0.12	3200	R											NA	NA	04/15/2003
(1209) Choptank Rd	0.15	4400	R											NA	NA	04/15/2003
(1209) Choptank Rd	0.06	450	R											NA	NA	04/15/2003
(1209) Choptank Rd	0.07	320	R											NA	NA	04/15/2003
(1209) Choptank Rd	0.07	350	R											NA	NA	04/15/2003
(1209) Choptank Rd	0.07	1900	R											NA	NA	04/15/2003
(1210) Novac Dr	0.05	60	R											NA	NA	07/28/2003

Virginia Department of Transportation
Traffic Engineering Division
2010
Annual Average Daily Traffic Volume Estimates By Section of Route
Stafford Maintenance Area

Route	Length	AADT	QA	4Tire	Bus	-----Truck-----				QC	K Factor	QK	Dir Factor	AAWDT	QW	Year
						2Axle	3+Axle	1Trail	2Trail							
Stafford County																
(1210) Novac Dr	0.06	180	R			From: 89-1213 David Ct					NA			NA		07/28/2003
(1210) Novac Dr	0.05	220	R			To: 89-1212 Neil Ct					NA			NA		07/28/2003
(1210) Novac Dr	0.07	290	R			From: 89-1211 Martha Ct					NA			NA		07/28/2003
(1210) Novac Dr						To: 89-610 Garrisonville Rd										
(1211) Martha Ct	0.04	50	R			From: 89-1210 Novac Dr					NA			NA		07/28/2003
(1211) Martha Ct						To: Cul-de-Sac										
(1212) Neil Ct	0.04	40	R			From: 89-1210 Novac Dr					NA			NA		07/28/2003
(1212) Neil Ct						To: Cul-de-Sac										
(1213) David Ct	0.04	100	R			From: 89-1210 Novac Dr					NA			NA		07/28/2003
(1213) David Ct						To: Cul-de-Sac										
(1214) Ross Ct	0.04	30	R			From: 89-1210 Novac Dr					NA			NA		07/28/2003
(1214) Ross Ct						To: Cul-de-Sac										
(1215) Oakridge Dr	0.22	1300	R			From: 89-610 Garrisonville Rd					NA			NA		07/21/2003
(1215) Oakridge Dr	0.15	960	R			To: 89-1219 Shelton Dr					NA			NA		07/21/2003
(1215) Oakridge Dr	0.12	670	R			From: 89-1223 Moores Lane					NA			NA		07/21/2003
(1215) Oakridge Dr	0.11	520	R			To: 89-1220 Oak Grove Lane					NA			NA		07/21/2003
(1215) Oakridge Dr	0.33	420	R			From: 89-1218 Austin Dr					NA			NA		07/21/2003
(1215) Oakridge Dr						To: 89-1378 Erwin Overlook										
(1216) Kingsland Dr	0.11	780	R			From: 89-610 Garrisonville Rd					NA			NA		07/21/2003
(1216) Kingsland Dr	0.19	220	R			To: 89-1217 Via De Rosa					NA			NA		07/21/2003
(1216) Kingsland Dr						From: 89-1219 Shelton Dr										
(1217) Via De Rosa	0.06	220	R			To: 89-1218 Austin Dr					NA			NA		07/21/2003
(1217) Via De Rosa	0.06	690	R			From: 89-1220 Oak Grove Lane					NA			NA		07/21/2003
(1217) Via De Rosa	0.07	590	R			To: 89-1216 Kingsland Dr					NA			NA		07/21/2003
(1217) Via De Rosa	0.20	720	R			From: 89-1225 Calvary Ct					NA			NA		07/21/2003
(1217) Via De Rosa						To: 89-610 Garrisonville Rd										
(1218) Austin Dr	0.03	30	R			From: Cul-de-Sac					NA			NA		07/21/2003
(1218) Austin Dr	0.10	190	R			To: 89-1217 Via De Rosa					NA			NA		07/21/2003
(1218) Austin Dr	0.24	170	R			From: 89-1219 Shelton Dr					NA			NA		07/21/2003
(1218) Austin Dr	0.21	49	R			To: 89-1220 Oak Grove Lane					NA			NA		07/21/2003
(1218) Austin Dr						From: 89-1215 Oakridge Dr										

Virginia Department of Transportation
Traffic Engineering Division
2010
Annual Average Daily Traffic Volume Estimates By Section of Route
Stafford Maintenance Area

Route	Length	AADT	QA	4Tire	Bus	-----Truck-----				QC	K Factor	QK	Dir Factor	AAWDT	QW	Year
						2Axle	3+Axle	1Trail	2Trail							
Stafford County																
(1219) Shelton Dr	0.06	310	R								NA			NA		07/21/2003
(1219) Shelton Dr	0.06	220	R								NA			NA		07/21/2003
(1219) Shelton Dr	0.06	60	R								NA			NA		07/21/2003
(1219) Shelton Dr	0.04	30	R								NA			NA		07/21/2003
(1220) Oak Grove Lane	0.05	520	R								NA			NA		07/21/2003
(1220) Oak Grove Lane	0.05	290	R								NA			NA		07/21/2003
(1220) Oak Grove Lane	0.13	280	R								NA			NA		07/21/2003
(1220) Oak Grove Lane	0.10	260	R								NA			NA		07/21/2003
(1220) Oak Grove Lane	0.07	120	R								NA			NA		07/21/2003
(1221) Sunbury Lane	0.04	40	R								NA			NA		07/21/2003
(1222) Archwood Circle	0.02	30	R								NA			NA		07/21/2003
(1223) Raines Ct	0.06	60	R								NA			NA		07/21/2003
(1223) Raines Ct	0.17	240	R								NA			NA		07/21/2003
(1223) Debra Dr	0.25	90	R								NA			NA		07/21/2003
(1223) Moores Lane	0.06	180	R								NA			NA		07/21/2003
(1223) Moores Lane	0.03	200	R								NA			NA		07/21/2003
(1224) Primrose Lane	0.05	45	R								NA			NA		07/21/2003
(1225) Calvary Ct	0.06	80	R								NA			NA		07/21/2003
(1226) Raintree Blvd	0.09	880	R								NA			NA		07/21/2003
(1226) Raintree Blvd	0.05	310	R								NA			NA		07/21/2003
(1226) Raintree Blvd	0.08	220	R								NA			NA		07/21/2003
(1226) Raintree Blvd	0.26	150	R								NA			NA		07/21/2003
(1226) Raintree Blvd	0.04	NA									NA			NA		

Virginia Department of Transportation
Traffic Engineering Division
2010
Annual Average Daily Traffic Volume Estimates By Section of Route
Stafford Maintenance Area

Route	Length	AADT	QA	4Tire	Bus	Truck				QC	K Factor	QK	Dir Factor	AAWDT	QW	Year
						2Axle	3+Axle	1Trail	2Trail							
Stafford County																
(1227) Erwin Dr	0.09	90	R								NA		NA			07/21/2003
(1227) Erwin Dr	0.06	170	R								NA		NA			07/21/2003
(1228) Marla Ct	0.03	40	R								NA		NA			07/21/2003
(1229) Roxanne Rd	0.10	60	R								NA		NA			07/21/2003
(1230) Freya Lane	0.19	160	R								NA		NA			08/05/2003
(1231) Turner Dr	0.25	50	R								NA		NA			08/05/2003
(1231) Turner Dr	0.11	40	R								NA		NA			08/05/2003
(1232) Lark Lane	0.09	160	R								NA		NA			07/21/2003
(1232) Lark Lane	0.11	190	R								NA		NA			07/21/2003
(1233) Meadow Lane	0.20	660	R								NA		NA			07/21/2003
(1234) Bailey Ct	0.28	80	R								NA		NA			07/30/2003
(1235) Rolling Rd	0.41	120	R								NA		NA			08/05/2003
(1236) Shenandoah Lane	0.31	240	R								NA		NA			07/28/2003
(1237) Clore Dr	0.11	140	R								NA		NA			04/15/2003
(1237) Clore Dr	0.07	160	R								NA		NA			04/15/2003
(1237) Clore Dr	0.16	210	R								NA		NA			04/15/2003
(1238) Brian Ct	0.05	70	R								NA		NA			04/15/2003
(1239) Huckstep Ave	0.08	180	R								NA		NA			04/15/2003
(1239) Huckstep Ave	0.13	170	R								NA		NA			04/15/2003
(1239) Huckstep Ave	0.04	1700	R								NA		NA			04/15/2003

Virginia Department of Transportation
Traffic Engineering Division
2010
Annual Average Daily Traffic Volume Estimates By Section of Route
Stafford Maintenance Area

Route	Length	AADT	QA	4Tire	Bus	-----Truck-----				QC	K Factor	QK	Dir Factor	AAWDT	QW	Year
						2Axle	3+Axle	1Trail	2Trail							
Stafford County																
(1240) Little Creek Lane	0.52	230	R									NA		NA		09/24/2003
(1241) Sunshine Dr	0.24	80	R									NA		NA		08/21/2006
(1242) Rosa Ct	0.08	60	R									NA		NA		08/03/2006
(1242) Moss Dr	0.29	110	R									NA		NA		08/03/2006
(1243) Boyd Dr	0.28	340	R									NA		NA		08/03/2006
(1244) Red Hill Dr	0.43	100	R									NA		NA		08/06/2003
(1245) Rose Hill Farm Dr	0.52	360	R									NA		NA		07/30/2003
(1246) Tolson Lane	0.12	90	R									NA		NA		07/30/2003
(1246) Tolson Lane	0.15	100	R									NA		NA		07/30/2003
(1247) Clover Hill Dr	0.06	350	R									NA		NA		07/30/2003
(1247) Clover Hill Dr	0.48	240	R									NA		NA		07/30/2003
(1248) Greenleaf Terr	0.68	130	R									NA		NA		07/30/2003
(1248) Greenleaf Terr	0.23	420	R									NA		NA		07/30/2003
(1248) Greenleaf Terr	0.08	450	R									NA		NA		07/30/2003
(1249) Roseville Ct	0.15	60	R									NA		NA		07/30/2003
(1250) Saint Georges Dr	0.28	110	R									NA		NA		09/15/2003
(1250) Saint Georges Dr	0.22	500	R									NA		NA		09/15/2003
(1251) St James Ct	0.21	50	R									NA		NA		09/15/2003
(1252) Barley Corn Dr	0.06	40	R									NA		NA		09/19/2006
(1252) Barley Corn Dr	0.21	220	R									NA		NA		09/19/2006

Virginia Department of Transportation
Traffic Engineering Division
2010
Annual Average Daily Traffic Volume Estimates By Section of Route
Stafford Maintenance Area

Route	Length	AADT	QA	4Tire	Bus	-----Truck-----				QC	K Factor	QK	Dir Factor	AAWDT	QW	Year
						2Axle	3+Axle	1Trail	2Trail							
Stafford County																
(1253) Hay Barn Dr	0.21	100	R				From: 89-1252 Barley Corn Dr				NA			NA		09/19/2006
							To: Cul-de-Sac									
(1254) Ridgeway Rd	0.40	100	R				From: 89-1235 Rolling Rd				NA			NA		08/21/2006
							To: 89-610 Garrisonville Rd									
(1255) Crown Manor Dr	0.88	60	R				From: 89-644 Rock Rd; Hill Church Rd				NA			NA		07/30/2003
							To: Cul-de-Sac									
(1256) Brafferton Blvd	0.08	600	R				From: 89-1259 Cobblers Ct				NA			NA		09/10/2003
							To: 89-1258 Coopers Lane									
(1256) Brafferton Blvd	0.08	810	R				From: 89-1257 Pewter Lane				NA			NA		09/10/2003
							To: 89-610 Garrisonville Rd									
(1256) Brafferton Blvd	0.13	1400	R				From: 89-1257 Pewter Lane				NA			NA		09/10/2003
							To: 89-610 Garrisonville Rd									
(1257) Pewter Lane	0.10	60	R				From: Cul-de-Sac				NA			NA		09/10/2003
							To: 89-1260 Candlestick Dr									
(1257) Pewter Lane	0.17	240	R				From: 89-1260 Candlestick Dr				NA			NA		09/10/2003
							To: 89-1256 Brafferton Blvd									
(1257) Pewter Lane	0.08	50	R				From: 89-1256 Brafferton Blvd				NA			NA		09/10/2003
							To: Dead End									
(1258) Coopers Lane	0.16	240	R				From: 89-1260 Candlestick Dr				NA			NA		09/10/2003
							To: 89-1256 Brafferton Blvd									
(1259) Cobblers Ct	0.09	270	R				From: 89-1263 Ontell Ct				NA			NA		09/10/2003
							To: 89-1260 Candlestick Dr									
(1259) Cobblers Ct	0.09	420	R				From: 89-1260 Candlestick Dr				NA			NA		09/10/2003
							To: 89-1261 Craftsman Ct									
(1259) Cobblers Ct	0.06	530	R				From: 89-1261 Craftsman Ct				NA			NA		09/10/2003
							To: 89-1256 Brafferton Blvd									
(1260) Candlestick Dr	0.17	140	R				From: 89-1259 Cobblers Ct				NA			NA		09/10/2003
							To: 89-1258 Coopers Lane									
(1260) Candlestick Dr	0.08	90	R				From: 89-1258 Coopers Lane				NA			NA		09/10/2003
							To: 89-1257 Pewter Lane									
(1261) Craftsman Ct	0.06	100	R				From: 89-1259 Cobblers Ct				NA			NA		09/10/2003
							To: Cul-de-Sac									
(1262) Travis Lane	0.28	1700	R				From: 89-610 Garrisonville Rd				NA			NA		07/26/2006
							To: 89-642 Barrett Heights Rd									
(1263) Ontell Ct	0.10	90	R				From: Cul-de-Sac				NA			NA		08/01/2006
							To: 89-1259 Cobblers Ct									
(1263) Ontell Ct	0.07	140	R				From: 89-1259 Cobblers Ct				NA			NA		08/01/2006
							To: Cul-de-Sac									
(1264) Parkway Blvd	1.17	7100	R				From: 89-709 Flatford Rd				NA			NA		07/26/2006
							To: 89-610 Garrisonville Rd									
(1265) Rosedale Dr	0.27	290	R				From: 89-644 Rock Hill Church Rd				NA			NA		07/30/2003
							To: 89-1269 Bryant St									

Virginia Department of Transportation
Traffic Engineering Division
2010
Annual Average Daily Traffic Volume Estimates By Section of Route
Stafford Maintenance Area

Route	Length	AADT	QA	4Tire	Bus	Truck				QC	K Factor	QK	Dir Factor	AAWDT	QW	Year
						2Axle	3+Axle	1Trail	2Trail							
Stafford County																
(1265) Rosedale Dr	0.10	260	R				89-1269 Bryant St				NA			NA		07/30/2003
(1265) Rosedale Dr	0.14	230	R				89-1271 Campbell Ct				NA			NA		07/30/2003
							89-1274 Greenfield Rd									
(1266) Rosepetal St	0.08	80	R				Cul-de-Sac				NA			NA		07/30/2003
(1266) Rosepetal St	0.17	240	R				89-1267 Rose St				NA			NA		07/30/2003
							89-1265 Rosedale Dr									
(1267) Rose St	0.22	280	R				89-1266 Rosepetal St				NA			NA		07/30/2003
(1267) Rose St	0.07	390	R				89-1268 Rose Haven St				NA			NA		07/30/2003
							89-627 Mountain View Rd									
(1268) Rose Haven St	0.18	100	R				89-1267 Rose St				NA			NA		07/30/2003
							Cul-de-Sac									
(1269) Bryant St	0.16	190	R				89-1265 Rosedale Dr				NA			NA		07/30/2003
							89-1270 Franklin St									
(1270) Franklin St	0.07	47	R				Dead End				NA			NA		07/30/2003
(1270) Franklin St	0.17	110	R				89-1269 Bryant St				NA			NA		07/30/2003
							Dead End									
(1271) Campbell Ct	0.12	48	R				Cul-de-Sac				NA			NA		07/30/2003
							89-1265 Rosedale Dr									
(1272) Autumn Dr	0.61	180	R				Dead End				NA			NA		07/30/2003
(1272) Autumn Dr	0.53	420	R				89-627 Mountain View Rd				NA			NA		07/30/2003
(1272) Autumn Dr	0.38	260	R				89-1273 Fence Post Rd				NA			NA		07/30/2003
							89-1295 Barnswallow Lane									
(1273) Fence Post Rd	0.04	30	R				Cul-de-Sac				NA			NA		07/30/2003
(1273) Fence Post Rd	0.16	290	R				89-1274 Greenfield Rd				NA			NA		07/30/2003
(1273) Fence Post Rd	0.23	350	R				89-1295 Barnswallow Lane				NA			NA		07/30/2003
							89-1272 Autumn Dr									
(1274) Greenfield Rd	0.12	50	R				Cul-de-Sac				NA			NA		07/30/2003
(1274) Greenfield Rd	0.15	270	R				89-1265 Rosedale Dr				NA			NA		07/30/2003
							89-1273 Fence Post Rd									
(1275) Leisure St	0.34	200	R				Dead End				NA			NA		07/30/2003
(1275) Monticello Dr	0.23	310	R				89-643 Joshua Rd				NA			NA		07/30/2003
							89-1278 Nob Hill Dr									

Virginia Department of Transportation
Traffic Engineering Division
2010
Annual Average Daily Traffic Volume Estimates By Section of Route
Stafford Maintenance Area

Route	Length	AADT	QA	4Tire	Bus	-----Truck-----				QC	K Factor	QK	Dir Factor	AAWDT	QW	Year
						2Axle	3+Axle	1Trail	2Trail							
Stafford County																
(1275) Monticello Dr	0.12	230	R			From: 89-1278 Nob Hill Dr					NA			NA		07/30/2003
(1275) Monticello Dr	0.08	40	R			From: 89-1276 Enfield Dr					NA			NA		07/30/2003
						To: Cul-de-Sac										
(1276) Enfield Dr	0.18	60	R			From: 89-1279 Montpelier Dr					NA			NA		07/30/2003
(1276) Enfield Dr	0.06	110	R			From: 89-1275 Monticello Dr					NA			NA		07/30/2003
(1276) Enfield Dr	0.18	70	R			From: 89-1277 Caledon Court					NA			NA		07/30/2003
						To: Cul-de-Sac										
(1277) Caledon Court	0.07	30	R			From: Cul-de-Sac					NA			NA		07/30/2003
						To: 89-1276 Enfield Dr										
(1278) Nob Hill Dr	0.17	47	R			From: 89-1297 Stratford Place					NA			NA		07/30/2003
						To: 89-1275 Monticello Dr										
(1279) Montpelier Dr	0.38	130	R			From: 89-643 Joshua Rd					NA			NA		07/30/2003
(1279) Montpelier Dr	0.41	70	R			From: 89-1298 Plantation Lane					NA			NA		07/30/2003
						To: Cul-de-Sac										
(1280) Ivywood Dr	0.13	130	R			From: 89-1282 Glenwood Dr					NA			NA		09/15/2003
(1280) Ivywood Dr	0.14	140	R			From: 89-1284 Oaklawn Rd					NA			NA		09/15/2003
						To: Cul-de-Sac										
(1281) Oakwood Dr	0.12	730	R			From: 89-648 Shelton Shop Rd					NA			NA		09/15/2003
(1281) Oakwood Dr	0.20	390	R			From: 89-1282 Glenwood Dr					NA			NA		09/15/2003
(1281) Oakwood Dr	0.05	40	R			From: 89-1284 Oaklawn Rd					NA			NA		09/15/2003
						To: Cul-de-Sac										
(1282) Glenwood Dr	0.05	120	R			From: 89-628 Winding Creek Rd					NA			NA		09/15/2003
(1282) Glenwood Dr	0.07	250	R			From: 89-1280 Ivywood Dr					NA			NA		09/15/2003
(1282) Glenwood Dr	0.06	340	R			From: 89-1283 Scarsdale Dr					NA			NA		09/15/2003
(1282) Glenwood Dr	0.04	46	R			From: 89-1281 Oakwood Dr					NA			NA		09/15/2003
						To: Cul-de-Sac										
(1283) Scarsdale Dr	0.14	160	R			From: 89-1282 Glenwood Dr					NA			NA		09/15/2003
						To: 89-1284 Oaklawn Rd										
(1284) Oaklawn Rd	0.03	230	R			From: 89-628 Winding Creek Rd					NA			NA		09/15/2003
(1284) Oaklawn Rd	0.07	250	R			From: 89-1288 Pinecrest Dr					NA			NA		09/15/2003
(1284) Oaklawn Rd	0.05	180	R			From: 89-1280 Ivywood Dr					NA			NA		09/15/2003
						To: 89-1283 Scarsdale Dr										

Virginia Department of Transportation
Traffic Engineering Division
2010
Annual Average Daily Traffic Volume Estimates By Section of Route
Stafford Maintenance Area

Route	Length	AADT	QA	4Tire	Bus	Truck				QC	K Factor	QK	Dir Factor	AAWDT	QW	Year
						2Axle	3+Axle	1Trail	2Trail							
Stafford County																
(1284) Oaklawn Rd	0.07	180	R											NA		09/15/2003
(1285) Concord Dr	0.11	130	R											NA		07/30/2003
(1286) Grapevine Lane	0.15	110	R											NA		07/30/2003
(1287) Fox St	0.03	20	R											NA		07/30/2003
(1287) Fox St	0.11	20	R											NA		07/30/2003
(1288) Pinecrest Dr	0.09	120	R											NA		09/15/2003
(1289) Hidden Lane	0.44	30	R											NA		08/21/2006
(1289) Hidden Lane	0.08	90	R											NA		08/21/2006
(1290) Mill Lane	0.16	260	R											NA		08/05/2003
(1290) Mill Lane	0.12	20	R											NA		08/05/2003
(1291) Rockhill Lane	0.07	120	R											NA		08/05/2003
(1291) Rockhill Lane	0.27	200	R											NA		08/05/2003
(1292) Springhill Rd	0.34	80	R											NA		08/05/2003
(1293) Marshall Lane	0.13	120	R											NA		09/15/2003
(1294) Marshall Ct	0.05	20	R											NA		09/15/2003
(1294) Marshall Ct	0.06	50	R											NA		09/15/2003
(1295) Barnswallow Lane	0.39	100	R											NA		07/30/2003
(1295) Barnswallow Lane	0.17	80	R											NA		07/30/2003
(1296) Walnut Ridge Dr	0.30	170	R											NA		08/05/2003
(1297) Stratford Place	0.28	90	R											NA		09/19/2006

Virginia Department of Transportation
Traffic Engineering Division
2010
Annual Average Daily Traffic Volume Estimates By Section of Route
Stafford Maintenance Area

Route	Length	AADT	QA	4Tire	Bus	-----Truck-----				QC	K Factor	QK	Dir Factor	AAWDT	QW	Year
						2Axle	3+Axle	1Trail	2Trail							
Stafford County																
(1298) Plantation Lane	0.30	210	R			From: 89-1279 Montpelier Dr					NA		NA			09/19/2006
						To: 89-643 Joshua Rd										
(1299) Kennedy Dr	0.06	90	R			From: Cul-de-Sac					NA		NA			09/26/2006
						To: 89-1168 Camden Dr										
(1300) Helm Ct	0.17	40	R			From: 89-1289 Hidden Lane					NA		NA			08/21/2006
						To: Cul-de-Sac										
(1301) Walker Way	0.07	1500	R			From: 89-687 Hope Rd					NA		NA			09/30/2003
						To: 89-1302 Carroll Dr										
(1301) Walker Way	0.20	1300	R			From: 89-1303 Perkins Lane					NA		NA			09/30/2003
						To: 89-1303 Perkins Lane										
(1301) Walker Way	0.05	1100	R			From: 89-1311 Denise St					NA		NA			09/30/2003
						To: 89-1311 Denise St										
(1301) Walker Way	0.35	750	R			From: 89-1305 Doyle Pl					NA		NA			09/30/2003
						To: 89-1305 Doyle Pl										
(1301) Walker Way	0.16	590	R			From: 89-1313 Aquia Bay Ave					NA		NA			09/30/2003
						To: 89-1313 Aquia Bay Ave										
(1302) Carroll Dr	0.32	150	R			From: Dead End					NA		NA			09/30/2003
						To: 89-1301 Walker Way										
(1303) Perkins Lane	0.35	140	R			From: Dead End					NA		NA			09/30/2003
						To: 89-1301 Walker Way										
(1304) Stafford Ave	0.25	3400	R			From: 89-630 Courthouse Rd					NA		NA			09/29/2003
						To: 89-687 Hope Rd										
(1305) Doyle Pl	0.15	130	R			From: 89-1301 Walker Way					NA		NA			09/30/2003
						To: Dead End										
(1306) MacGregor Ridge Rd	0.85	290	R			From: 89-689 Hidden Springs Rd					NA		NA			09/30/2003
						To: Dead End										
(1307) Oak Dr	0.07	610	R			From: 89-1310 Peppertree Lane					NA		NA			09/29/2003
						To: 89-1308 Maple Dr										
(1307) Oak Dr	0.07	950	R			From: 89-1309 Chestnut Dr					NA		NA			09/29/2003
						To: 89-1309 Chestnut Dr										
(1307) Oak Dr	0.03	1400	R			From: 89-631 Bells Hill Rd					NA		NA			09/29/2003
						To: 89-631 Bells Hill Rd										
(1308) Maple Dr	0.09	200	R			From: 89-1309 Chestnut Dr					NA		NA			09/29/2003
						To: 89-1307 Oak Dr										
(1309) Chestnut Dr	0.10	310	R			From: 89-1308 Maple Dr					NA		NA			09/29/2003
						To: 89-1307 Oak Dr										
(1310) Peppertree Lane	0.13	170	R			From: Cul-de-Sac					NA		NA			09/29/2003
						To: 89-1307 Oak Dr										
(1311) Denise St	0.10	290	R			From: 89-1301 Walker Way					NA		NA			09/30/2003
						To: 89-1312 Wendy St										

Virginia Department of Transportation
Traffic Engineering Division
2010
Annual Average Daily Traffic Volume Estimates By Section of Route
Stafford Maintenance Area

Route	Length	AADT	QA	4Tire	Bus	Truck				QC	K Factor	QK	Dir Factor	AAWDT	QW	Year
						2Axle	3+Axle	1Trail	2Trail							
Stafford County																
(1311) Denise St	0.05	80	R				From: 89-1312 Wendy St					NA		NA		09/30/2003
							To: Cul-de-Sac									
(1312) Wendy St	0.32	220	R				From: Cul-de-Sac					NA		NA		09/30/2003
							To: 89-1311 Denise St									
(1313) Aquia Bay Ave	0.09	60	R				From: Cul-de-Sac					NA		NA		09/30/2003
							To: 0.05 MN 89-1316					NA		NA		09/30/2003
(1313) Aquia Bay Ave	0.17	200	R				From: 89-1301 Walker Way					NA		NA		09/30/2003
							To: Dead End					NA		NA		09/30/2003
(1314) Bowling Ct	0.05	40	R				From: 89-687 Hope Rd					NA		NA		09/29/2003
							To: Cul-de-Sac					NA		NA		09/29/2003
(1315) Bayview Overlook	0.22	110	R				From: Cul-de-Sac					NA		NA		09/29/2003
							To: 89-687 Hope Rd					NA		NA		09/29/2003
(1316) Cove Ct	0.10	50	R				From: Cul-de-Sac					NA		NA		08/01/2006
							To: 89-1313 Aquia Bay Ave					NA		NA		08/01/2006
(1317) Quail Run Dr	0.17	450	R				From: 89-1319 Bob White Lane					NA		NA		09/30/2003
							To: 89-1318 Peregrine Ct					NA		NA		09/30/2003
(1317) Quail Run Dr	0.12	560	R				From: 89-687 Hope Rd					NA		NA		09/30/2003
							To: Cul-de-Sac					NA		NA		09/30/2003
(1318) Peregrine Ct	0.15	70	R				From: Cul-de-Sac					NA		NA		09/30/2003
							To: 89-1317 Quail Run Dr					NA		NA		09/30/2003
(1319) Bob White Lane	0.13	360	R				From: 89-1355 Falcon Ct					NA		NA		09/30/2003
							To: 89-1317 Quail Run Dr					NA		NA		09/30/2003
(1319) Bob White Lane	0.07	48	R				From: Cul-de-Sac					NA		NA		09/30/2003
							To: Cul-de-Sac					NA		NA		09/30/2003
(1320) Derby Dr	0.09	120	R				From: Cul-de-Sac					NA		NA		08/20/2003
							To: 89-1321 Belmont Ct					NA		NA		08/20/2003
(1320) Derby Dr	0.06	220	R				From: 89-1064 Woodlawn Terr					NA		NA		08/20/2003
							To: 89-1320 Derby Dr					NA		NA		08/20/2003
(1321) Belmont Ct	0.05	130	R				From: Cul-de-Sac					NA		NA		08/20/2003
							To: Cul-de-Sac					NA		NA		08/20/2003
(1322) Tally Hoe Dr	0.09	280	R				From: Cul-de-Sac					NA		NA		08/20/2003
							To: 89-1323 Angus Circle					NA		NA		08/20/2003
(1322) Tally Hoe Dr	0.10	150	R				From: 89-1064 Woodlawn Terr					NA		NA		08/20/2003
							To: 89-1065 Fox Run Lane					NA		NA		11/02/2006
(1322) Tally Hoe Dr	0.10	60	R				From: Cul-de-Sac					NA		NA		11/02/2006
							To: 89-1065 Fox Run Lane					NA		NA		11/02/2006
(1323) Angus Circle	0.03	20	R				From: Cul-de-Sac					NA		NA		11/02/2006
							To: 89-1322 Tally Hoe Dr					NA		NA		11/02/2006

Virginia Department of Transportation
 Traffic Engineering Division
 2010
 Annual Average Daily Traffic Volume Estimates By Section of Route
 Stafford Maintenance Area

Route	Length	AADT	QA	4Tire	Bus	Truck				QC	K Factor	QK	Dir Factor	AAWDT	QW	Year
						2Axle	3+Axle	1Trail	2Trail							
Stafford County																
(1324) Clermont Dr	0.03	40	R								NA			NA		11/02/2006
(1324) Clermont Dr	0.25	200	R								NA			NA		11/02/2006
(1324) Clermont Dr	0.35	1800	R								NA			NA		11/02/2006
(1325) Aiken Rd	0.19	190	R								NA			NA		11/02/2006
(1325) Aiken Rd	0.10	60	R								NA			NA		11/02/2006
(1326) Jib Dr	0.49	260	R								NA			NA		08/01/2006
(1327) Brandons Bluff	0.14	50	R								NA			NA		08/01/2006
(1328) Harwill Dr	0.88	170	R								NA			NA		08/21/2006
(1329) Harwill Ct	0.07	30	R								NA			NA		08/21/2006
(1330) Harley Ct	0.11	80	R								NA			NA		08/21/2006
(1331) Karen Terr	0.16	70	R								NA			NA		10/23/2006
(1331) Karen Terr	0.28	140	R								NA			NA		10/23/2006
(1332) Cary Pl	0.08	70	R								NA			NA		10/23/2006
(1333) Elizabeth Dr	0.25	340	R								NA			NA		08/16/2006
(1334) Northridge Dr	0.20	290	R								NA			NA		08/16/2006
(1335) Northview Dr	0.05	70	R								NA			NA		08/16/2006
(1335) Northview Dr	0.07	110	R								NA			NA		08/16/2006
(1335) Northview Dr	0.10	70	R								NA			NA		08/16/2006
(1336) Red Oak Dr	0.18	1100	R								NA			NA		09/29/2003
(1337) Willow Lane	0.23	580	R								NA			NA		09/29/2003

Virginia Department of Transportation
 Traffic Engineering Division
 2010
 Annual Average Daily Traffic Volume Estimates By Section of Route
 Stafford Maintenance Area

Route	Length	AADT	QA	4Tire	Bus	Truck				QC	K Factor	QK	Dir Factor	AAWDT	QW	Year
						2Axle	3+Axle	1Trail	2Trail							
Stafford County																
(1338) Twin Oaks Dr	0.32	40	R				From: 89-1306 MacGregor Ridge Rd				NA			NA		08/01/2006
							To: Cul-de-Sac									
(1339) Westridge Ct	0.05	110	R				From: Cul-de-Sac				NA			NA		08/16/2000
							To: 89-624 Morton Rd; Layhill Rd									
(1340) Austin Run Blvd	0.15	780	R				From: 89-1341 Wayside Ct				NA			NA		09/29/2003
							To: US 1 Jefferson Davis Hwy									
(1341) Wayside Ct	0.09	300	R				From: 89-1340 Austin Run Blvd				NA			NA		09/29/2003
							To: Cul-de-Sac									
(1342) Waterview Dr	0.11	160	R				From: 89-687 Hope Rd				NA			NA		09/29/2003
							To: 89-1343 Skyview Ct									
(1342) Waterview Dr	0.09	NA					From: Cul-de-Sac				NA			NA		
							To: Cul-de-Sac									
(1343) Skyview Ct	0.13	70	R				From: Cul-de-Sac				NA			NA		09/29/2003
							To: 89-1342 Waterview Dr									
(1344) Dish Pan Lane	0.20	2000	R				From: Cul-de-Sac				NA			NA		09/12/2006
							To: 89-630 Courthouse Rd									
(1345) Jennifer Lane	0.91	370	R				From: 89-630 Courthouse Rd				NA			NA		08/03/2006
							To: End Loop									
(1346) Carolyn Ct	0.10	20	R				From: Cul-de-Sac				NA			NA		08/03/2006
							To: 89-1345 Jennifer Lane									
(1347) Victory Ct	0.03	20	R				From: Cul-de-Sac				NA			NA		08/03/2006
							To: 89-1067 Steeplechase Rd									
(1348) Brookstone Dr	0.29	250	R				From: SR 218 White Oak Rd				NA			NA		10/21/2003
							To: 89-1349 Quartz Circle									
(1348) Brookstone Dr	0.21	310	R				From: 89-1349 Quartz Circle				NA			NA		10/05/2006
							To: Dead End									
(1349) Quartz Circle	0.16	160	R				From: Cul-de-Sac				NA			NA		10/21/2003
							To: 89-1348 Brookstone Dr									
(1350) Hamlin Dr	0.07	40	R				From: Cul-de-Sac				NA			NA		10/24/2006
							To: 89-1090 Sherri Lane									
(1350) Hamlin Dr	0.20	150	R				From: 89-1090 Sherri Lane				NA			NA		10/24/2006
							To: 89-1021 S, Culpeper St									
(1350) Hamlin Dr	0.10	410	R				From: 89-1021 S, Culpeper St				NA			NA		10/24/2006
							To: 89-1019 S, Jett St									
(1350) Hamlin Dr	0.45	730	R				From: 89-1019 S, Jett St				NA			NA		10/24/2006
							To: 89-1387 S, Pointe Rd N									
(1350) Hamlin Dr	0.42	290	R				From: 89-1387 S, Pointe Rd N				NA			NA		10/24/2006
							To: 89-1354 N, Forest Point Way									
(1350) Hamlin Dr	0.51	120	R				From: 89-1354 N, Forest Point Way				NA			NA		10/24/2006
							To: 89-1089 Sherwood Dr									

Virginia Department of Transportation
Traffic Engineering Division
2010
Annual Average Daily Traffic Volume Estimates By Section of Route
Stafford Maintenance Area

Route	Length	AADT	QA	4Tire	Bus	Truck				QC	K Factor	QK	Dir Factor	AAWDT	QW	Year
						2Axle	3+Axle	1Trail	2Trail							
Stafford County																
(1351) Adam Ct	0.09	60	R				From: 89-1089 Sherwood Dr				NA			NA		10/24/2006
							To: Cul-de-Sac									
(1352) Bradford Ct	0.10	80	R				From: 89-1350 Gap				NA			NA		10/24/2006
							To: Cul-de-Sac									
(1353) Creekway Lane	0.15	70	R				From: 89-1350 S, Hamlin Dr				NA			NA		10/24/2006
							To: 89-1350 N, Hamlin Dr									
(1354) Forest Point Way	0.14	70	R				From: 89-1350 S, Hamlin Dr				NA			NA		10/24/2006
							To: 89-1350 Hamlin Dr									
(1355) Falcon Ct	0.27	250	R				From: 89-1356 Mourning Dove Dr				NA			NA		08/03/2006
							To: Cul-de-Sac									
(1356) Mourning Dove Dr	0.54	130	R				From: Dead End				NA			NA		08/03/2006
							To: Cul-de-Sac									
(1357) Hartwood Meadows Rd	0.56	170	R				From: 89-752 Richards Ferry Rd				NA			NA		11/10/2009
							To: Dead End									
(1358) Potomac Overlook Lane	0.05	100	R				From: 89-621 Marlborough Rd				NA			NA		09/12/2006
							To: 89-1359 Waterbury Ct									
(1358) Potomac Overlook Lane	0.16	60	R				From: Cul-de-Sac				NA			NA		09/12/2006
							To: 89-1358 Potomac Overlook Lane									
(1359) Waterbury Ct	0.19	40	R				From: Cul-de-Sac				NA			NA		09/12/2006
							To: 89-617 Rockdale Rd									
(1360) Kelvin Dr	0.11	40	R				From: Cul-de-Sac				NA			NA		08/07/2006
							To: Cul-de-Sac									
(1361) Deep Run Rd	0.28	100	R				From: 89-615 Skyline Dr				NA			NA		11/13/2003
							To: Cul-de-Sac									
(1362) Meadowood Dr	0.09	100	R				From: Cul-de-Sac				NA			NA		10/23/2003
							To: 89-1363 Wildflower Ct									
(1362) Meadowood Dr	0.14	260	R				From: 89-610 Garrisonville Rd				NA			NA		10/23/2003
							To: Cul-de-Sac									
(1363) Wildflower Ct	0.04	50	R				From: 89-1362 Meadowood Dr				NA			NA		10/23/2003
							To: Cul-de-Sac									
(1364) Inman Overlook	0.05	80	R				From: Cul-de-Sac				NA			NA		07/26/2006
							To: 89-1215 Oakridge Dr									
(1365) Galt Way	0.30	290	R				From: Cul-de-Sac				NA			NA		09/12/2006
							To: 89-630 Courthouse Rd									
(1366) Gloucester Way	0.19	130	R				From: 89-1365 Galt Way				NA			NA		09/12/2006
							To: 89-1367 Geddy Way									
(1367) Geddy Way	0.24	40	R				From: Cul-de-Sac				NA			NA		09/12/2006
							To: 89-1365 Galt Way									

Virginia Department of Transportation
Traffic Engineering Division
2010
Annual Average Daily Traffic Volume Estimates By Section of Route
Stafford Maintenance Area

Route	Length	AADT	QA	4Tire	Bus	-----Truck-----				QC	K Factor	QK	Dir Factor	AAWDT	QW	Year
						2Axle	3+Axle	1Trail	2Trail							
Stafford County																
(1368) Willowmere Pond Rd	0.45	160	R								NA		NA			10/28/2003
(1369) Willowmere Ct	0.09	30	R								NA		NA			10/28/2003
(1370) Pointers Ridge	0.22	90	R								NA		NA			09/28/2006
(1371) Fitzhughs Tr	0.19	80	R								NA		NA			09/28/2006
(1372) Rosemont Ct	0.07	47	R								NA		NA			10/05/2006
(1373) Caroway Dr	0.34	380	R								NA		NA			10/05/2006
(1374) Brooksbank Ct	0.06	48	R								NA		NA			10/05/2006
(1375) Carter Lane	0.46	170	R								NA		NA			08/21/2006
(1376) Christina Ct	0.19	330	R								NA		NA			08/21/2006
(1377) Cacey Lane	0.42	100	R								NA		NA			08/21/2006
(1378) Erwin Overlook	0.08	60	R								NA		NA			07/26/2006
(1379) Hoover Lane	0.30	60	R								NA		NA			08/21/2006
(1380) Serene Ct	0.09	50	R								NA		NA			09/19/2006
(1381) Peaceful Court	0.11	90	R								NA		NA			09/19/2006
(1382) Pleasure Ct	0.17	80	R								NA		NA			09/19/2006
(1383) Aztec Dr	0.24	100	R								NA		NA			09/12/2006
(1384) Drummers Cove	0.09	40	R								NA		NA			09/12/2006
(1384) Drummers Cove	0.09	NA									NA		NA			
(1385) Atkins Ct	0.07	60	R								NA		NA			10/16/2006

Virginia Department of Transportation
Traffic Engineering Division
2010
Annual Average Daily Traffic Volume Estimates By Section of Route
Stafford Maintenance Area

Route	Length	AADT	QA	4Tire	Bus	-----Truck-----				QC	K Factor	QK	Dir Factor	AAWDT	QW	Year
						2Axle	3+Axle	1Trail	2Trail							
Stafford County																
(1386) Sleepy Cove Ct	0.11	20	R									NA		NA		10/21/2003
(1387) Pointe Rd N	0.04	110	R									NA		NA		10/17/2000
(1387) Pointe Rd N	0.08	70	R									NA		NA		10/17/2000
(1387) Pointe Rd N	0.14	980	R									NA		NA		10/17/2000
(1387) Pointe Rd N	0.15	260	R									NA		NA		10/17/2000
(1388) Pointe La S	0.31	330	R									NA		NA		10/17/2000
(1388) Pointe La S	0.22	80	R									NA		NA		10/17/2000
(1388) Pointe La S	0.08	90	R									NA		NA		10/17/2000
(1389) Ridge Pointe Lane	0.07	NA										NA		NA		
(1389) Ridge Pointe Lane	0.07	1700	R									NA		NA		10/17/2000
(1389) Ridge Pointe Lane	0.23	1300	R									NA		NA		10/17/2000
(1389) Ridge Pointe Lane	0.25	330	R									NA		NA		10/17/2000
(1389) Ridge Pointe Lane	0.06	70	R									NA		NA		10/17/2000
(1390) Linwood Ct	0.06	70	R									NA		NA		10/10/2006
(1391) Mintleaf St	0.25	160	R									NA		NA		09/07/2006
(1392) Wateredge Lane	0.86	100	R									NA		NA		09/07/2006
(1392) Wateredge Lane	0.35	120	R									NA		NA		09/07/2006
(1393) Emily Lane	0.10	30	R									NA		NA		09/07/2006
(1393) Emily Lane	0.08	NA										NA		NA		
(1394) Abel Dr	0.15	220	R									NA		NA		09/07/2006
(1395) Greenridge Dr	0.98	2000	R									NA		NA		08/01/2006

Virginia Department of Transportation
Traffic Engineering Division
2010
Annual Average Daily Traffic Volume Estimates By Section of Route
Stafford Maintenance Area

Route	Length	AADT	QA	4Tire	Bus	Truck				QC	K Factor	QK	Dir Factor	AAWDT	QW	Year
						2Axle	3+Axle	1Trail	2Trail							
Stafford County																
(1396) Knightsbridge Way	0.24	580	R				From: 89-1395 Greenridge Dr				NA			NA		08/01/2006
							To: Cul-de-Sac									
(1397) Endicott Lane	0.38	250	R				From: Dead End				NA			NA		08/01/2006
							To: 89-1396 Knightsbridge Way									
(1398) Somerville St	0.12	160	R				From: 89-1399 Edgecliff Lane				NA			NA		08/01/2006
							To: 89-1396 Knightsbridge Way									
(1399) Edgecliff Lane	0.24	150	R				From: 89-1397 Endicott Lane				NA			NA		08/01/2006
							To: Cul-de-Sac									
(1401) Carol St	0.11	50	R				From: SR 3 Kings Hwy				NA			NA		07/08/2003
							To: 89-1403 Stuart St									
(1401) Carol St	0.02	10	R				From: 89-1403 Stuart St				NA			NA		07/08/2003
							To: Dead End									
(1402) Little St	0.10	130	R				From: SR 3 Kings Hwy				NA			NA		07/08/2003
							To: 89-1403 Stuart St									
(1402) Little St	0.11	70	R				From: 89-1403 Stuart St				NA			NA		07/08/2003
							To: Dead End									
(1403) Stuart St	0.08	70	R				From: 89-1402 Little St				NA			NA		07/08/2003
							To: 89-1401 Carol St									
(1404) Berkshire Dr	0.25	420	R				From: Cul-de-Sac				NA			NA		07/28/2003
							To: 89-610 Garrisonville Rd									
(1405) Scarborough Ct	0.13	180	R				From: Cul-de-Sac				NA			NA		07/28/2003
							To: 89-1404 Berkshire Dr									
(1406) Shawnee Way	0.73	47	R				From: Begin Loop				NA			NA		09/16/2003
							To: End Loop									
(1406) Shawnee Way	0.16	300	R				From: End Loop				NA			NA		09/16/2003
							To: 89-627 Mountain View Rd									
(1407) Jason Lane	0.74	2100	R				From: US 1 Jefferson Davis Hwy				NA			NA		08/01/2006
							To: 89-1395 Greenridge Dr									
(1408) Kennesaw Dr	0.33	220	R				From: 89-1407 W, Jason Lane				NA			NA		08/01/2006
							To: 89-1407 E, Jason Lane									
(1409) Fort Sumpter Lane	0.09	90	R				From: 89-1408 W, Kennesaw Dr				NA			NA		08/01/2006
							To: 89-1408 E, Kennesaw Dr									
(1410) River Bend Dr	0.26	170	R				From: 89-1411 Old Landing Ct				NA			NA		07/08/2003
							To: SR 3; 89-601									
(1411) Old Landing Ct	0.14	100	R				From: Dead End				NA			NA		07/08/2003
							To: 89-1410 River Bend Dr									
(1411) Old Landing Ct	0.10	70	R				From: 89-1410 River Bend Dr				NA			NA		07/08/2003
							To: Dead End									
(1412) Tudor Ct	0.07	100	R				From: Cul-de-Sac				NA			NA		10/23/2003
							To: 89-1482 Northhampton Blvd									

Virginia Department of Transportation
Traffic Engineering Division
2010
Annual Average Daily Traffic Volume Estimates By Section of Route
Stafford Maintenance Area

Route	Length	AADT	QA	4Tire	Bus	Truck				QC	K Factor	QK	Dir Factor	AAWDT	QW	Year
						2Axle	3+Axle	1Trail	2Trail							
Stafford County																
(1413) Prosperity Lane	0.20	2300	R				From: 89-684 Staffordborough Blvd					NA		NA		07/26/2006
							To: Dead End									
(1414) Warwick Way	0.13	200	R				From: Cul-de-Sac					NA		NA		10/23/2003
							To: 89-1482 Northhampton Blvd									
(1415) Whitsons Run Dr	0.79	1400	R				From: Cul-de-Sac					NA		NA		07/17/2006
							To: 89-679 Greenspring Dr									
(1416) Vine Pl	0.52	670	R				From: Cul-de-Sac					NA		NA		07/17/2006
							To: 89-679 Greenspring Dr									
(1417) Tanglewood Lane	0.33	100	R				From: 89-1416 Vine Pl					NA		NA		07/17/2006
							To: Cul-de-Sac									
(1418) Haven Ct	0.08	60	R				From: 89-1417 Tanglewood Lane					NA		NA		07/17/2006
							To: Cul-de-Sac									
(1419) Fallsway Lane	0.21	90	R				From: 89-1416 Vine Pl					NA		NA		07/17/2006
							To: 89-1415 Whitsons Run Dr									
(1420) Coldspring Dr	0.20	130	R				From: 89-1415 Whitsons Run Dr					NA		NA		07/17/2006
							To: 89-1416 Vine Pl									
(1421) Fairfield Ct	0.10	90	R				From: Cul-de-Sac					NA		NA		07/17/2006
							To: 89-1415 Whitsons Run Dr									
(1422) Ryan Way	0.13	120	R				From: 89-1415 Whitsons Run Dr					NA		NA		07/17/2006
							To: Cul-de-Sac									
(1423) Willingham Circle	0.07	100	R				From: 89-1416 Vine Pl					NA		NA		07/17/2006
							To: Cul-de-Sac									
(1424) Monarch Ct	0.09	130	R				From: Cul-de-Sac					NA		NA		2006
							To: 89-1482 Northhampton Blvd									
(1425) Drake	0.20	480	R				From: 89-1395 Greenridge Dr					NA		NA		08/01/2006
							To: Cul-de-Sac									
(1426) Greenhaven Ct	0.09	90	R				From: 89-1425 Drake					NA		NA		08/01/2006
							To: Cul-de-Sac									
(1427) Barrington Ct	0.08	70	R				From: Cul-de-Sac					NA		NA		08/01/2006
							To: 89-1397 Endicott Lane									
(1428) Woodflower Ct	0.07	100	R				From: Cul-de-Sac					NA		NA		08/01/2006
							To: 89-1395 Greenridge Dr									
(1429) Tanterra Dr	0.67	330	R				From: Cul-de-Sac					NA		NA		07/28/2003
							To: 89-720 Fritters Lane									
(1430) Timothy Lane	0.28	80	R				From: Cul-de-Sac					NA		NA		08/21/2006
							To: 89-610 Garrisonville Rd									
(1431) Prosperity Lane	0.06	80	R				From: 89-1429 Tanterra Dr					NA		NA		07/28/2003
							To: Cul-de-Sac									

Virginia Department of Transportation
Traffic Engineering Division
2010
Annual Average Daily Traffic Volume Estimates By Section of Route
Stafford Maintenance Area

Route	Length	AADT	QA	4Tire	Bus	Truck				QC	K Factor	QK	Dir Factor	AAWDT	QW	Year
						2Axle	3+Axle	1Trail	2Trail							
Stafford County																
(1432) Barrington Woods Blvd	0.60	140	R											NA		08/21/2006
(1433) Riverton Dr	0.23	540	R											NA		07/26/2006
(1433) Riverton Dr	0.09	390	R											NA		07/26/2006
(1433) Riverton Dr	0.04	530	R											NA		07/26/2006
(1434) Thornberry Lane	0.23	260	R											NA		07/26/2006
(1434) Thornberry Lane	0.07	410	R											NA		07/16/2006
(1435) Renwick Ct	0.05	90	R											NA		07/26/2006
(1436) Taber Ct	0.10	120	R											NA		07/26/2006
(1437) Jessica Rae Lane	0.24	190	R											NA		10/23/2006
(1438) Myers Rd	0.13	1200	R											NA		10/23/2006
(1438) Myers Rd	0.24	740	R											NA		10/23/2006
(1439)	0.19	NA												NA		
(1439) Jenny Lynn Rd	0.10	60	R											NA		10/23/2006
(1441)	0.05	60	R											NA		07/28/2003
(1442) Wallace Farms Lane	0.46	80	R											NA		09/07/2006
(1443) Pritchard Ct	0.05	48	R											NA		08/01/2006
(1444) Meade Ct	0.20	210	R											NA		08/01/2006
(1445) Riverside Pkwy	0.80	1400	R											NA		09/21/2006
(1446) Antietam Loop	0.27	160	R											NA		08/01/2006
(1447) Confederate Way	0.38	1400	R											NA		08/01/2006

Virginia Department of Transportation
Traffic Engineering Division
2010
Annual Average Daily Traffic Volume Estimates By Section of Route
Stafford Maintenance Area

Route	Length	AADT	QA	4Tire	Bus	Truck				QC	K Factor	QK	Dir Factor	AAWDT	QW	Year
						2Axle	3+Axle	1Trail	2Trail							
Stafford County																
(1448) Knoxville Ct	0.04	60	R			From: 89-1447 Confederate Way					NA			NA		08/01/2006
						To: Cul-de-Sac										
(1449) Lindsey Lane	0.35	80	R			From: 89-671 Van Horn Lane					NA			NA		09/19/2006
						To: Cul-de-Sac										
(1450) English Hills Dr	0.26	100	R			From: 89-654 Rocky Run Rd					NA			NA		08/23/2006
						To: Cul-de-Sac										
(1451) Dorothy Lane	0.12	130	R			From: Dead End					NA			NA		07/24/2006
(1451) Dorothy Lane	0.05	260	R			From: 89-1453 Harry Ct					NA			NA		07/24/2006
(1451) Dorothy Lane	0.05	390	R			From: 89-1452 Jane Ct					NA			NA		07/24/2006
(1451) Dorothy Lane	0.26	1300	R			From: 89-1470 Atna Dr					NA			NA		07/24/2006
						To: 89-610 Garrisonville Rd										
(1452) Jane Ct	0.08	110	R			From: Cul-de-Sac					NA			NA		07/24/2006
						To: 89-1451 Dorothy Lane										
(1453) Harry Ct	0.09	100	R			From: Cul-de-Sac					NA			NA		07/24/2006
						To: 89-1451 Dorothy Lane										
(1454) Emerson Ct	0.09	120	R			From: 89-1470 Atna Dr					NA			NA		07/24/2006
						To: Cul-de-Sac										
(1455) Highpointe Blvd	0.61	2100	R			From: Dead End					NA			NA		07/20/2006
(1455) N Vine Pl	0.09	2600	R			From: 89-684 Mine Rd					NA			NA		07/20/2006
(1455) N Vine Pl	0.15	2000	R			From: 89-1456 Royal Ct					NA			NA		07/20/2006
						To: Dead End										
(1456) Royal Ct	0.12	540	R			From: 89-1455 N Vine Pl					NA			NA		07/20/2006
						To: Dead End										
(1457) Justin Ct	0.09	110	R			From: 89-1470 Atna Dr					NA			NA		07/24/2006
						To: Cul-de-Sac										
(1458) Jason Ct	0.11	190	R			From: Cul-de-Sac					NA			NA		07/24/2006
						To: 89-1470 Atna Dr										
(1459) Lawhorn Rd	0.17	220	R			From: 89-1465 Lakewood Ct					NA			NA		07/24/2006
(1459) Lawhorn Rd	0.26	260	R			From: 89-1466					NA			NA		07/24/2006
						To: 89-1461 Matto Cove										
(1460) Settlers Way	0.11	2900	R			From: 89-684 Mine Rd					NA			NA		07/20/2006
(1460) Settlers Way	0.03	2500	R			From: 89-1461 Matto Cove					NA			NA		07/20/2006
(1460) Settlers Way	0.09	2500	R			From: 89-1463 Newland Cove					NA			NA		07/20/2006
						To: 89-1464 Burns Rd										

Virginia Department of Transportation
Traffic Engineering Division
2010
Annual Average Daily Traffic Volume Estimates By Section of Route
Stafford Maintenance Area

Route	Length	AADT	QA	4Tire	Bus	-----Truck-----				QC	K Factor	QK	Dir Factor	AAWDT	QW	Year
						2Axle	3+Axle	1Trail	2Trail							
Stafford County																
(1460) Settlers Way	0.21	2100	R				From: 89-1464 Burns Rd				NA			NA		07/20/2006
(1460) Settlers Way	0.15	1100	R				To: 89-1466 Old Mineral Rd				NA			NA		07/20/2006
(1461) Matto Cove	0.05	400	R				From: 89-1465 Lakewood Ct				NA			NA		07/20/2006
(1461) Matto Cove	0.06	370	R				To: 89-1460 Settlers Way				NA			NA		07/20/2006
(1461) Matto Cove	0.06	370	R				From: 89-1462 Jamall Cove				NA			NA		07/20/2006
(1461) Matto Cove	0.05	70	R				To: 89-1459 Lawhorn Pl				NA			NA		07/20/2006
(1462) Jamall Cove	0.06	60	R				From: Cul-de-Sac				NA			NA		07/20/2006
(1463) Newland Cove	0.04	50	R				To: 89-1461 Matto Cove				NA			NA		07/20/2006
(1464) Burns Rd	0.04	70	R				From: Cul-de-Sac				NA			NA		07/20/2006
(1464) Burns Rd	0.13	150	R				To: Dead End				NA			NA		07/20/2006
(1464) Burns Rd	0.13	150	R				From: 89-1472 Arbor Lane				NA			NA		07/20/2006
(1464) Burns Rd	0.08	210	R				To: 89-1471 Cathedral Lane				NA			NA		07/20/2006
(1464) Burns Rd	0.06	370	R				From: 89-1465 Lakewood Ct				NA			NA		07/20/2006
(1465) Lakewood Ct	0.21	270	R				To: 89-1460 Settlers Way				NA			NA		07/20/2006
(1465) Lakewood Ct	0.17	280	R				From: 89-1464 Burns Rd				NA			NA		07/20/2006
(1465) Lakewood Ct	0.06	1300	R				To: 89-1466 Old Mineral Rd				NA			NA		07/20/2006
(1465) Lakewood Ct	0.06	1500	R				From: 89-1460 Settlers Way				NA			NA		07/20/2006
(1465) Lakewood Ct	0.06	1500	R				To: 89-1459 Lawhorn Pl				NA			NA		07/20/2006
(1465) Lakewood Ct	0.08	140	R				From: 89-1468 Rocky Way Dr				NA			NA		07/20/2006
(1466) Old Mineral Rd	0.12	1100	R				To: Cul-de-Sac				NA			NA		07/20/2006
(1466) Old Mineral Rd	0.05	850	R				From: 89-1482 Northhampton Blvd				NA			NA		07/24/2006
(1466) Old Mineral Rd	0.11	300	R				To: 89-1465 Lakewood Ct				NA			NA		07/24/2006
(1467) Puritan Pl	0.12	160	R				From: 89-1460 Settlers Way				NA			NA		07/24/2006
(1467) Puritan Pl	0.05	60	R				To: 89-1467 Puritan Pl				NA			NA		07/24/2006
(1468) Rocky Way Dr	0.23	1400	R				From: Cul-de-Sac				NA			NA		07/24/2006
							To: 89-1466 Old Mineral Rd				NA			NA		07/24/2006
							From: 89-1465 Lakewood Ct				NA			NA		07/24/2006
							To: 89-1469 Lee Ct				NA			NA		07/24/2006

Virginia Department of Transportation
Traffic Engineering Division
2010
Annual Average Daily Traffic Volume Estimates By Section of Route
Stafford Maintenance Area

Route	Length	AADT	QA	4Tire	Bus	-----Truck-----				QC	K Factor	QK	Dir Factor	AAWDT	QW	Year
						2Axle	3+Axle	1Trail	2Trail							
Stafford County																
(1468) Rocky Way Dr	0.09	1700	R									NA		NA		07/24/2006
(1468) Rocky Way Dr	0.19	1800	R									NA		NA		07/24/2006
(1469) Lee Ct	0.08	120	R									NA		NA		07/24/2006
(1470) Grants Ct	0.06	90	R									NA		NA		07/24/2006
(1470) Atna Dr	0.10	650	R									NA		NA		07/24/2006
(1470) Atna Dr	0.10	610	R									NA		NA		07/24/2006
(1471) Cathedral Lane	0.07	1800	R									NA		NA		07/20/2006
(1471) Cathedral Lane	0.06	1800	R									NA		NA		07/20/2006
(1471) Cathedral Lane	0.16	2000	R									NA		NA		07/20/2006
(1472) Arbor Lane	0.05	100	R									NA		NA		07/20/2006
(1472) Arbor Lane	0.10	190	R									NA		NA		07/20/2006
(1472) Arbor Lane	0.07	350	R									NA		NA		07/20/2006
(1473) Olde English Way	0.09	150	R									NA		NA		07/20/2006
(1474) Bankston Ct	0.08	130	R									NA		NA		07/20/2006
(1475) New Bedford Lane	0.08	390	R									NA		NA		07/17/2006
(1475) New Bedford Lane	0.05	230	R									NA		NA		07/17/2006
(1475) New Bedford Lane	0.07	170	R									NA		NA		07/17/2006
(1476) Dak Brook Ct	0.07	100	R									NA		NA		07/17/2006
(1477) Danbury Ct	0.04	100	R									NA		NA		07/17/2006
(1478) Exeter Lane	0.06	90	R									NA		NA		07/17/2006
(1478) Exeter Lane	0.04	360	R									NA		NA		07/17/2006

Virginia Department of Transportation
Traffic Engineering Division
2010
Annual Average Daily Traffic Volume Estimates By Section of Route
Stafford Maintenance Area

Route	Length	AADT	QA	4Tire	Bus	Truck				QC	K Factor	QK	Dir Factor	AAWDT	QW	Year
						2Axle	3+Axle	1Trail	2Trail							
Stafford County																
(1478) Exeter Lane	0.04	70	R				From: 89-1479 Brixham Ct				NA			NA		07/17/2006
							To: Cul-de-Sac									
(1479) Brixham Ct	0.12	150	R				From: Cul-de-Sac				NA			NA		07/17/2006
							To: 89-1478 Exeter Lane									
(1479) Brixham Ct	0.05	100	R				From: 89-1478 Exeter Lane				NA			NA		07/17/2006
							To: Cul-de-Sac									
(1480) Hulvey Dr	0.44	110	R				From: 89-641 W, Onville Rd				NA			NA		07/20/2006
							To: 89-641 E, Onville Rd									
(1481) Westbrook Lane	0.18	290	R				From: 89-1483 Greenspring Dr				NA			NA		07/17/2006
							To: 89-1485 Brantford Dr									
(1481) Westbrook Lane	0.04	60	R				From: 89-1485 Brantford Dr				NA			NA		07/17/2006
							To: Cul-de-Sac									
(1482) Northhampton Blvd	0.19	6100	R				From: 89-751 Eustace Rd				NA			NA		07/17/2006
							To: 89-1615 Christopher Way									
(1482) Northhampton Blvd	0.31	6800	R				From: 89-1615 Christopher Way				NA			NA		07/17/2006
							To: 89-1474 Bankston Ct									
(1482) Northhampton Blvd	0.35	4800	R				From: 89-1474 Bankston Ct				NA			NA		10/23/2003
							To: 89-684 Mine Rd									
(1482) Northhampton Blvd	0.29	3100	R				From: 89-684 Mine Rd				NA			NA		07/17/2006
							To: 89-1483 Greenspring Dr									
(1482) Northhampton Blvd	0.17	880	R				From: 89-1483 Greenspring Dr				NA			NA		07/17/2006
							To: 89-1485 Brantford Dr									
(1482) Northhampton Blvd	0.14	330	R				From: 89-1485 Brantford Dr				NA			NA		07/17/2006
							To: 89-1489 Sydney La; Brittany La									
(1483) Greenspring Dr	0.05	850	R				From: 89-1482 Northhampton Blvd				NA			NA		07/17/2006
							To: 89-1481 Westbrook Lane									
(1483) Greenspring Dr	0.09	600	R				From: 89-1481 Westbrook Lane				NA			NA		07/17/2006
							To: 89-1484 Bridgeport Cir; East Brook Ct									
(1483) Greenspring Dr	0.02	10	R				From: 89-1484 Bridgeport Cir; East Brook Ct				NA			NA		07/17/2006
							To: Dead End									
(1484) East Brook Ct	0.07	130	R				From: Cul-de-Sac				NA			NA		07/17/2006
							To: 89-1483 Greenspring Dr									
(1484) Bridgeport Cir	0.08	500	R				From: 89-1483 Greenspring Dr				NA			NA		07/17/2006
							To: Begin Loop									
(1484) Bridgeport Cir	0.27	230	R				From: Begin Loop				NA			NA		07/17/2006
							To: End Loop									
(1485) Brantford Dr	0.07	130	R				From: Cul-de-Sac				NA			NA		07/17/2006
							To: 89-1482 Northhampton Blvd									
(1485) Brantford Dr	0.05	220	R				From: 89-1482 Northhampton Blvd				NA			NA		07/17/2006
							To: 89-1488 Hampshire Ct									
(1485) Brantford Dr	0.05	110	R				From: 89-1488 Hampshire Ct				NA			NA		07/17/2006
							To: 89-1481 Westbrook Lane									
(1486) Austin Ridge Dr	0.12	5800	R				From: 89-684 Mine Rd				NA			NA		08/03/2006
							To: 89-1605 Francis Ct									

Virginia Department of Transportation
Traffic Engineering Division
2010
Annual Average Daily Traffic Volume Estimates By Section of Route
Stafford Maintenance Area

Route	Length	AADT	QA	4Tire	Bus	-----Truck-----				QC	K Factor	QK	Dir Factor	AAWDT	QW	Year
						2Axle	3+Axle	1Trail	2Trail							
Stafford County																
(1486) Austin Ridge Dr	0.13	4700	R								NA			NA		08/03/2006
(1486) Austin Ridge Dr	0.16	2800	R								NA			NA		08/03/2006
(1486) Austin Ridge Dr	0.26	2100	R								NA			NA		08/03/2006
(1486) Austin Ridge Dr	0.35	5900	R								NA			NA		04/24/2009
(1486) Austin Ridge Dr	0.90	5300	R								NA			NA		12/16/2008
(1487) Dunkirk Lane	0.07	120	R								NA			NA		07/17/2006
(1488) Hampshire Ct	0.06	160	R								NA			NA		07/17/2006
(1489) Brittany Lane	0.56	1300	R								NA			NA		07/17/2006
(1489) Brittany Lane	0.17	120	R								NA			NA		07/17/2006
(1489) Sydney Lane	0.15	140	R								NA			NA		07/17/2006
(1490) Stafford Lakes Pkwy	0.57	3000	R								NA			NA		08/23/2006
(1491) Cardinal Forest Dr	0.40	1500	R								NA			NA		09/07/2006
(1491) Cardinal Forest Dr	0.09	1200	R								NA			NA		09/07/2006
(1491) Cardinal Forest Dr	0.08	1100	R								NA			NA		09/07/2006
(1491) Cardinal Forest Dr	0.11	740	R								NA			NA		09/07/2006
(1492) Gable Ct	0.05	60	R								NA			NA		09/07/2006
(1492) Bellamy Lane	0.22	300	R								NA			NA		09/07/2006
(1492) Baldwin Dr	0.27	80	R								NA			NA		09/07/2006
(1492) Baldwin Dr	0.29	100	R								NA			NA		09/17/2006
(1493) Averil Ct	0.12	150	R								NA			NA		09/07/2006
(1494) Amber Ct	0.04	70	R								NA			NA		09/07/2006
(1495) Oliver Ct	0.06	80	R								NA			NA		09/07/2006

Virginia Department of Transportation
Traffic Engineering Division
2010
Annual Average Daily Traffic Volume Estimates By Section of Route
Stafford Maintenance Area

Route	Length	AADT	QA	4Tire	Bus	Truck				QC	K Factor	QK	Dir Factor	AAWDT	QW	Year
						2Axle	3+Axle	1Trail	2Trail							
Stafford County																
(1496) Holly Berry Rd	1.12	280	R				From: 89-655 Holly Corner Rd				NA			NA		10/09/2003
							To: Cul-de-Sac									
(1497) Horsepen Run	0.11	90	R				From: 89-1496 Holly Berry Rd				NA			NA		10/09/2003
							To: 89-1498 Holly Berry Rd									
(1498) Holly Berry Rd	0.04	NA					From: Cul-de-Sac				NA			NA		
							To: 89-1497 Horsepen Run									
(1498) Holly Berry Rd	0.22	70	R				From: Cul-de-Sac				NA			NA		10/09/2003
							To: Cul-de-Sac									
(1499) Colonel Colin Ct	0.07	110	R				From: 89-1482 Northhampton Blvd				NA			NA		07/17/2006
							To: Cul-de-Sac									
(1500) Winslow Rd	0.09	30	R				From: Cul-de-Sac				NA			NA		10/07/2003
							To: 89-1502 Summey St									
(1500) Winslow Rd	0.33	130	R				From: 89-1502 Summey St				NA			NA		10/07/2003
							To: 89-649 Richland Rd									
(1501) Colyer Rd	0.10	30	R				From: Cul-de-Sac				NA			NA		10/07/2003
							To: 89-1502 Summey St									
(1501) Colyer Rd	0.21	120	R				From: 89-1502 Summey St				NA			NA		10/07/2003
							To: 89-649 Richland Rd									
(1502) Summey St	0.13	45	R				From: 89-1501 Colyer Rd				NA			NA		10/07/2003
							To: 89-1500 Winslow Rd									
(1503) Countryside Dr	0.36	210	R				From: 89-662 Stony Hill Rd				NA			NA		09/06/2006
							To: 89-1504 Cannon Knolls Dr									
(1503) Countryside Dr	0.14	60	R				From: 89-1504 Cannon Knolls Dr				NA			NA		09/06/2006
							To: Cul-de-Sac									
(1504) Cannon Knolls Dr	0.29	120	R				From: 89-662 Stony Hill Rd				NA			NA		09/06/2006
							To: 89-1505 Artillery Dr									
(1504) Cannon Knolls Dr	0.41	70	R				From: 89-1505 Artillery Dr				NA			NA		09/06/2006
							To: 89-1503 Countryside Dr									
(1505) Artillery Dr	0.18	70	R				From: 89-1504 Cannon Knolls Dr				NA			NA		09/06/2006
							To: Cul-de-Sac									
(1506) Merchant Dr	0.56	240	R				From: 89-649 Richland Rd				NA			NA		09/06/2006
							To: Dead End									
(1506) Merchant Dr	0.10	70	R				From: 89-1508 Debbie Dr				NA			NA		09/06/2006
							To: Cul-de-Sac									
(1507) Rainwater Lane	0.34	130	R				From: 89-649 Richland Rd				NA			NA		09/06/2006
							To: Cul-de-Sac									
(1508) Debbie Dr	0.33	110	R				From: 89-1506 Merchant Dr				NA			NA		09/06/2006
							To: Cul-de-Sac									
(1509) Branch Creek Way	0.35	48	R				From: 89-616 Poplar Rd				NA			NA		10/07/2003
							To: Cul-de-Sac									

Virginia Department of Transportation
Traffic Engineering Division
2010
Annual Average Daily Traffic Volume Estimates By Section of Route
Stafford Maintenance Area

Route	Length	AADT	QA	4Tire	Bus	-----Truck-----				QC	K Factor	QK	Dir Factor	AAWDT	QW	Year
						2Axle	3+Axle	1Trail	2Trail							
Stafford County																
(1510) Widewater Tr	0.12	60	R											NA		09/11/2006
(1511) Lynchester Dr	0.50	250	R											NA		09/07/2006
(1512) Pennsbury Ct	0.17	100	R											NA		09/07/2006
(1513) Evansshire Dr	0.19	220	R											NA		09/07/2006
(1513) Evansshire Dr	0.05	NA												NA		
(1514) Bedford Ct	0.10	90	R											NA		09/07/2006
(1515) Norfolk St	0.48	840	R											NA		09/07/2006
(1516) Saint Williams Way	0.54	270	R											NA		08/03/2006
(1517) Saint Phillips Rd	0.06	580	R											NA		08/03/2006
(1518) Saint Roberts Dr	0.28	510	R											NA		12/11/2008
(1518) Saint Roberts Dr	0.07	1100	R											NA		08/03/2006
(1518) Saint Roberts Dr	0.19	1200	R											NA		08/03/2006
(1518) Saint Roberts Dr	0.06	1300	R											NA		08/03/2006
(1518) Saint Roberts Dr	0.47	1500	R											NA		12/11/2008
(1519) Saint Sisas Pl	0.08	90	R											NA		08/03/2006
(1520) Buck Rd	0.57	620	R											NA		08/03/2006
(1521) Day Dr	0.07	170	R											NA		08/03/2006
(1522) St Albans Blvd	0.48	560	R											NA		08/03/2006
(1523) Bryant Blvd	0.61	390	R											NA		08/03/2006
(1524) Sevier St	0.15	70	R											NA		08/03/2006

Virginia Department of Transportation
 Traffic Engineering Division
 2010
 Annual Average Daily Traffic Volume Estimates By Section of Route
 Stafford Maintenance Area

Route	Length	AADT	QA	4Tire	Bus	-----Truck-----				QC	K Factor	QK	Dir Factor	AAWDT	QW	Year
						2Axle	3+Axle	1Trail	2Trail							
Stafford County																
(1525) McLaughlin St	0.15	70	R				From: 89-1522 St Albans Blvd					NA		NA		08/03/2006
							To: 89-1520 Buck Rd									
(1526) Bertram Blvd	0.90	550	R				From: Dead End					NA		NA		08/03/2006
							To: 89-1243 Boyd Dr									
(1527) Martin St	0.26	60	R				From: 89-1522 St Albans Blvd					NA		NA		08/03/2006
							To: Cul-de-Sac									
(1528) True Rd	0.37	70	R				From: 89-1522 St Albans Blvd					NA		NA		08/03/2006
							To: Dead End									
(1529) Washington and Lee Blv	0.58	650	R				From: Cul-de-Sac					NA		NA		08/03/2006
							To: 89-1243 Boyd Dr									
(1530) Deene Ct	0.15	110	R				From: 89-1209 Choptank Rd					NA		NA		08/07/2006
							To: Cul-de-Sac									
(1531) Biscoe Ct	0.08	90	R				From: Cul-de-Sac					NA		NA		08/07/2006
							To: 89-1209 Choptank Rd									
(1532) Tyll Ct	0.10	90	R				From: 89-1526 Bertram Blvd					NA		NA		08/07/2006
							To: Cul-de-Sac									
(1533) Josh Pl	0.06	60	R				From: 89-1526 Bertram Blvd					NA		NA		08/07/2006
							To: Cul-de-Sac									
(1534) Mantle Ct	0.15	110	R				From: 89-1536 Pickos Pl					NA		NA		08/07/2006
							To: Cul-de-Sac									
(1535) Alvin Ct	0.07	80	R				From: Cul-de-Sac					NA		NA		08/07/2006
							To: 89-1209 Choptank Rd									
(1535) Wells Rd	0.17	110	R				From: 89-1526 Bertram Blvd					NA		NA		08/07/2006
							To: 89-1526 Bertram Blvd									
(1535) Wells Rd	0.09	100	R				From: Cul-de-Sac					NA		NA		08/07/2006
							To: Cul-de-Sac									
(1536) Pickos Pl	0.16	170	R				From: 89-1538 Alf Lane					NA		NA		08/07/2006
							To: 89-1534 Mantle Ct									
(1536) Pickos Pl	0.09	80	R				From: Cul-de-Sac					NA		NA		08/07/2006
							To: Cul-de-Sac									
(1537) McCormick Ct	0.07	50	R				From: 89-1536 Pickos Pl					NA		NA		08/07/2006
							To: Cul-de-Sac									
(1538) Alf Lane	0.07	260	R				From: 89-1209 Choptank Rd					NA		NA		08/07/2006
							To: 89-1536 Pickos Pl									
(1538) Alf Lane	0.08	60	R				From: Cul-de-Sac					NA		NA		08/07/2006
							To: Dead End									
(1539) Cascade Lane	0.65	160	R				From: Dead End					NA		NA		08/28/2006
							To: 89-649 Richland Rd									
(1540) Walnut Grove Dr	0.29	100	R				From: 89-656 Greenbank Rd					NA		NA		08/28/2006
							To: Cul-de-Sac									

Virginia Department of Transportation
Traffic Engineering Division
2010
Annual Average Daily Traffic Volume Estimates By Section of Route
Stafford Maintenance Area

Route	Length	AADT	QA	4Tire	Bus	-----Truck-----				QC	K Factor	QK	Dir Factor	AAWDT	QW	Year
						2Axle	3+Axle	1Trail	2Trail							
Stafford County																
(1541) Grove Lane	0.26	60	R				From: Cul-de-Sac				NA			NA		08/28/2006
							To: 89-1540 Walnut Grove Dr									
(1542) Natchez Lane	0.24	360	R				From: 89-656 Greenbank Rd				NA			NA		10/09/2003
							To: 89-1544 Trotter Lane									
(1543) Goldcup Dr	0.36	180	R				From: 89-1542 Natchez Lane				NA			NA		10/09/2003
							To: 89-1544 Trotter Lane									
(1544) Trotter Lane	0.17	70	R				From: 89-1542 Natchez Lane				NA			NA		10/09/2003
							To: 89-1543 Goldcup Dr									
(1545) Spring Lake Dr	0.25	1500	R				From: 89-648 Shelton Shop Rd				NA			NA		08/14/2006
							To: Begin Loop									
(1545) Spring Lake Dr	0.10	570	R				From: 89-1546 Collins Ct				NA			NA		08/14/2006
							To: 89-1547 W, Cookson Dr									
(1545) Spring Lake Dr	0.26	160	R				From: 89-1547 W, Cookson Dr				NA			NA		08/14/2006
							To: End Loop									
(1546) Collins Ct	0.07	120	R				From: 89-1545 Spring Lake Dr				NA			NA		08/14/2006
							To: Cul-de-Sac									
(1547) Cookson Dr	0.16	270	R				From: 89-1545 W, Spring Lake Dr				NA			NA		08/14/2006
							To: 89-1545 E, Spring Lake Dr									
(1547) Cookson Dr	0.04	170	R				From: 89-1549 N, Markham Way				NA			NA		08/14/2006
							To: 89-1549 S, Markham Way									
(1547) Cookson Dr	0.17	270	R				From: 89-1549 S, Markham Way				NA			NA		08/14/2006
							To: 89-1545 S, Spring Lake Dr									
(1548) Johnson Ct	0.10	130	R				From: Cul-de-Sac				NA			NA		08/14/2006
							To: 89-1545 Spring Lake Dr									
(1549) Markham Way	0.15	120	R				From: 89-1547 S, Cookson Dr				NA			NA		08/14/2006
							To: 89-1547 N, Cookson Dr									
(1550) B-Vue Ave	0.12	160	R				From: 89-610 Garrisonville Rd				NA			NA		07/26/2006
							To: 89-1552 Kelly Way									
(1551) Joyce St	0.31	1200	R				From: 89-610 Garrisonville Rd				NA			NA		07/26/2006
							To: 89-1555 Garfield St									
(1552) Kelly Way	0.47	360	R				From: 89-1551 Joyce St				NA			NA		07/26/2006
							To: Cul-de-Sac									
(1553) Princess St	0.19	90	R				From: 89-1552 Kelly Way				NA			NA		07/26/2006
							To: 89-1551 Joyce St									
(1554) Owen St	0.23	120	R				From: 89-1552 Kelly Way				NA			NA		07/26/2006
							To: 89-1551 Joyce St									

Virginia Department of Transportation
Traffic Engineering Division
2010
Annual Average Daily Traffic Volume Estimates By Section of Route
Stafford Maintenance Area

Route	Length	AADT	QA	4Tire	Bus	Truck				QC	K Factor	QK	Dir Factor	AAWDT	QW	Year
						2Axle	3+Axle	1Trail	2Trail							
Stafford County																
(1555) Garfield St	0.29	140	R								NA			NA		07/26/2006
(1556) Jody Ct	0.09	80	R								NA			NA		07/26/2006
(1557) Spartan Lane	0.29	120	R								NA			NA		08/03/2006
(1558) Innsbruck Court	0.17	60	R								NA			NA		08/21/2006
(1559)	0.22	NA									NA			NA		
(1560) Appling Rd	0.06	70	R								NA			NA		07/26/2006
(1560) Appling Rd	0.06	330	R								NA			NA		07/26/2006
(1560) Appling Rd	0.13	530	R								NA			NA		07/26/2006
(1561) Wexwood Ct	0.14	220	R								NA			NA		07/26/2006
(1562) Wendover Ct	0.06	220	R								NA			NA		07/26/2006
(1562) Wendover Ct	0.14	110	R								NA			NA		07/26/2006
(1563) Ashbrook Rd	0.06	130	R								NA			NA		07/26/2006
(1563) Ashbrook Rd	0.05	310	R								NA			NA		07/26/2006
(1564) Wren Way	0.14	150	R								NA			NA		07/26/2006
(1565) Ruffian Dr	0.06	1200	R								NA			NA		08/14/2006
(1565) Ruffian Dr	0.43	1000	R								NA			NA		08/14/2006
(1565) Ruffian Dr	0.49	930	R								NA			NA		08/14/2006
(1565) Ruffian Dr	0.28	480	R								NA			NA		08/14/2006
(1566) Winning Colors Rd	0.43	210	R								NA			NA		08/14/2006
(1566) Winning Colors Rd	0.86	140	R								NA			NA		08/14/2006
(1567) Rome Dome Ct	0.39	60	R								NA			NA		08/14/2006

Virginia Department of Transportation
Traffic Engineering Division
2010
Annual Average Daily Traffic Volume Estimates By Section of Route
Stafford Maintenance Area

Route	Length	AADT	QA	4Tire	Bus	-----Truck-----				QC	K Factor	QK	Dir Factor	AAWDT	QW	Year
						2Axle	3+Axle	1Trail	2Trail							
Stafford County																
(1568) Keswick Rd	0.35	170	R				From: 89-648 Stefaniga Rd				NA			NA		08/14/2006
							To: 89-1566 Winning Colors Rd									
(1569) Catbird Ct	0.15	40	R				From: Cul-de-Sac				NA			NA		08/14/2006
							To: 89-1566 Winning Colors Rd									
(1570) Clark Lane	0.11	1200	R				From: 89-637 Telegraph Rd				NA			NA		09/11/2006
							To: 89-1571 Barclay Lane									
(1570) Clark Lane	0.57	750	R				From: 89-1571 Barclay Lane				NA			NA		09/11/2006
							To: 89-1786 Brighton Way									
(1571) Barclay Lane	0.58	400	R				From: 89-1570 Clark Lane				NA			NA		09/11/2006
							To: 89-1787 Pembroke Lane									
(1571) Barclay Lane	0.06	60	R				From: 89-1787 Pembroke Lane				NA			NA		09/11/2006
							To: Dead End									
(1572)	0.10	NA					From: Dead End				NA			NA		
							To: 89-1571 Barclay Lane									
(1572) London Way	0.04	80	R				From: 89-1571 Barclay Lane				NA			NA		09/11/2006
							To: Cul-de-Sac									
(1573) Hawthorne Ct	0.14	130	R				From: 89-1595; 89-1599				NA			NA		08/07/2006
							To: Cul-de-Sac									
(1574) Gettysburg Ct	0.17	1000	R				From: Cul-de-Sac				NA			NA		08/01/2006
							To: 89-1407 Jason Lane									
(1575) Riva Ridge Lane	0.36	220	R				From: 89-1565 Ruffian Dr				NA			NA		09/16/2003
							To: Cul-de-Sac									
(1576) Meridian Lane	0.74	220	R				From: Cul-de-Sac				NA			NA		09/16/2003
							To: 89-1565 Ruffian Dr									
(1577) Calvalcade Lane	0.25	90	R				From: Cul-de-Sac				NA			NA		09/16/2003
							To: 89-1576 Meridian Lane									
(1578)	0.21	90	R				From: Dead End				NA			NA		11/03/2003
							To: 89-1588									
(1579)	0.13	130	R				From: 89-1578				NA			NA		11/03/2003
							To: Cul-de-Sac									
(1580) Olde Forge Dr	0.46	920	R				From: Dead End				NA			NA		09/11/2006
							To: Bus US 17 Warrenton Rd									
(1581) Lockwood Dr	0.17	280	R				From: SR 218 White Oak Rd				NA			NA		10/23/2003
							To: 89-1585 Pribble Lane									
(1582) Hazel Ct	0.05	80	R				From: Cul-de-Sac				NA			NA		10/23/2003
							To: 89-1581 Lockwood Dr									
(1583) Jill Ct	0.09	60	R				From: Cul-de-Sac				NA			NA		10/23/2003
							To: 89-1581; 89-1584									

Virginia Department of Transportation
Traffic Engineering Division
2010
Annual Average Daily Traffic Volume Estimates By Section of Route
Stafford Maintenance Area

Route	Length	AADT	QA	4Tire	Bus	Truck				QC	K Factor	QK	Dir Factor	AAWDT	QW	Year
						2Axle	3+Axle	1Trail	2Trail							
Stafford County																
(1584) Jill Ct	0.05	60	R			From: 89-1581; 89-1583					NA			NA		10/23/2003
						To: Cul-de-Sac										
(1585) Pribble Lane	0.27	310	R			From: 89-669 Little Whim Rd					NA			NA		10/23/2003
						To: Cul-de-Sac										
(1586) Peacock Station Rd	0.17	220	R			From: 89-652 Truslow Rd					NA			NA		09/07/2006
						To: 89-1587 Plume Ct										
(1586) Peacock Station Rd	0.26	100	R			From: 89-1586 Peacock Station Rd					NA			NA		09/07/2006
						To: Cul-de-Sac										
(1587) Plume Ct	0.41	120	R			From: 89-1586 Peacock Station Rd					NA			NA		09/07/2006
						To: Cul-de-Sac										
(1588)	0.17	330	R			From: 89-1264 Parkway Blvd					NA			NA		11/08/2003
						To: Cul-de-Sac										
(1589)	0.11	140	R			From: Cul-de-Sac					NA			NA		11/03/2003
						To: 89-1264 Parkway Blvd										
(1590) Carnaby St	0.13	360	R			From: Cul-de-Sac					NA			NA		08/14/2006
						To: US 1 Jefferson Davis Hwy										
(1591) Essex St	0.04	130	R			From: 89-1590 Carnaby St					NA			NA		08/14/2006
						To: Cul-de-Sac										
(1592) Montgomery Dr	0.11	NA				From: Dead End					NA			NA		
						To: 89-2000										
(1592) Montgomery Dr	0.32	1700	R			From: 89-1522 St Albans Blvd; 89-1596 Melville Ct					NA			NA		11/03/2003
						To: 89-1522; 89-1592; 89-1596										
(1593) Twain Ct	0.08	47	R			From: 89-1522; 89-1592; 89-1596					NA			NA		11/03/2003
						To: Cul-de-Sac										
(1594) Poe Pl	0.11	130	R			From: Cul-de-Sac					NA			NA		11/03/2003
						To: 89-1592 Montgomery Dr										
(1595) Walt Whitman Blvd	0.59	2500	R			From: 89-648; 89-767					NA			NA		11/03/2003
						To: 89-1592 Montgomery Dr										
(1596) Melville Ct	0.12	140	R			From: Cul-de-Sac					NA			NA		11/03/2003
						To: 89-1522; 89-1592; 89-1593										
(1597) Longfellow Ct	0.11	90	R			From: Cul-de-Sac					NA			NA		11/03/2003
						To: 89-1595; 89-1598										
(1598) Irving Ct	0.14	100	R			From: 89-1595; 89-1597					NA			NA		11/03/2003
						To: Cul-de-Sac										
(1599) Bradstreet Ct	0.09	100	R			From: Cul-de-Sac					NA			NA		11/03/2003
						To: 89-1595 Walt Whitman Blvd										
(1600) Adler Lane	0.12	220	R			From: 89-627 Mountain View Rd					NA			NA		09/25/2006
						To: Cul-de-Sac										

Virginia Department of Transportation
Traffic Engineering Division
2010
Annual Average Daily Traffic Volume Estimates By Section of Route
Stafford Maintenance Area

Route	Length	AADT	QA	4Tire	Bus	Truck				QC	K Factor	QK	Dir Factor	AAWDT	QW	Year
						2Axle	3+Axle	1Trail	2Trail							
Stafford County																
1602 Joseph Ct	0.16	260	R			From: Cul-de-Sac					NA			NA		10/28/2003
						To: 89-1433; 89-1603										
1603 Grace Ct	0.12	140	R			From: 89-1433; 89-1602					NA			NA		10/28/2003
						To: Cul-de-Sac										
1604 Whitestone Dr	0.32	1200	R			From: Cul-de-Sac					NA			NA		10/28/2003
						To: 89-642 Barrett Heights Rd										
1605 Francis Ct	0.30	690	R			From: 89-1486 Austin Ridge Dr					NA			NA		11/13/2003
						To: Cul-de-Sac										
1606 Morrissey Stone Ct	0.18	180	R			From: 89-1605 Francis Ct					NA			NA		11/13/2003
						To: Cul-de-Sac										
1607 Brush Everbard Ct	0.15	220	R			From: 89-1605 Francis Ct					NA			NA		11/13/2003
						To: 89-1790 Lafayette St										
1607 Brush Everbard Ct	0.84	730	R			From: 89-1790 Lafayette St					NA			NA		11/13/2003
						To: Cul-de-Sac										
1608 Newport Ct	0.08	110	R			From: Cul-de-Sac					NA			NA		11/13/2003
						To: 89-1607; 89-1609										
1609 Barlow House Ct	0.15	160	R			From: 89-1607; 89-1608					NA			NA		11/13/2003
						To: Cul-de-Sac										
1610 Ridgewood Dr	0.30	220	R			From: 89-642 Barrett Heights Rd					NA			NA		11/13/2003
						To: 89-1202 Oak Rd										
1611 Glendale Dr	0.14	110	R			From: 89-1610 Ridgewood Dr					NA			NA		07/26/2006
						To: Cul-de-Sac										
1612 Nassau Ct	0.11	90	R			From: Cul-de-Sac					NA			NA		08/03/2006
						To: 89-1607 Brush Everbard Ct										
1614 Rocky Stone Rd	0.15	140	R			From: 89-1202 Oak Rd					NA			NA		07/26/2006
						To: Cul-de-Sac										
1615 Christopher Way	0.41	1200	R			From: Cul-de-Sac					NA			NA		07/20/2006
						To: 89-1482 Northhampton Blvd										
1616 Legal Ct	0.15	150	R			From: Cul-de-Sac					NA			NA		07/20/2006
						To: 89-1618; 89-1617										
1617 Queens Mill Ct	0.14	820	R			From: 89-1618; 89-1616					NA			NA		07/20/2006
						To: Cul-de-Sac										
1618 Eustace Rd	1.31	3700	R			From: 89-733 Embrey Mill Rd					NA			NA		07/20/2006
						To: 89-751 Eustace Rd										
1619	0.20	130	R			From: Cul-de-Sac					NA			NA		07/14/2003
						To: 89-1620 Sierra Dr										
1620 Sierra Dr	0.19	320	R			From: 89-1161 Town and Country Dr					NA			NA		10/10/2006
						To: 89-1621 Trails End Rd										

Virginia Department of Transportation
Traffic Engineering Division
2010
Annual Average Daily Traffic Volume Estimates By Section of Route
Stafford Maintenance Area

Route	Length	AADT	QA	4Tire	Bus	Truck				QC	K Factor	QK	Dir Factor	AAWDT	QW	Year
						2Axle	3+Axle	1Trail	2Trail							
Stafford County																
(1620) Sierra Dr	0.18	510	R			From: 89-1621 Trails End Rd					NA			NA		07/14/2003
						To: Cul-de-Sac										
(1621) Trails End Rd	0.09	400	R			From: Cul-de-Sac					NA			NA		07/14/2003
						To: 89-1620 Sierra Dr										
(1621) Trails End Rd	0.07	240	R			From: 89-1162 Meadow Dr					NA			NA		10/10/2006
						To: 89-1162 Meadow Dr										
(1622) Falling Water Ct	0.14	170	R			From: Cul-de-Sac					NA			NA		07/14/2003
						To: Cul-de-Sac										
(1623) Barbara Ann Dr	0.27	750	R			From: Cul-de-Sac					NA			NA		10/28/2003
						To: 89-628 Winding Creek Rd										
(1624) Craig Ct	0.05	50	R			From: 89-1623; 89-1625					NA			NA		10/28/2003
						To: Cul-de-Sac										
(1625) Theresa Dr	0.25	440	R			From: Cul-de-Sac					NA			NA		10/28/2003
						To: 89-1623; 89-1624										
(1626) Tom Ct	0.04	40	R			From: 89-1625 Theresa Dr					NA			NA		10/28/2003
						To: Cul-de-Sac										
(1627) Frank Ct	0.04	50	R			From: Cul-de-Sac					NA			NA		10/28/2003
						To: 89-1625 Theresa Dr										
(1628) Keith Ct	0.04	47	R			From: Cul-de-Sac					NA			NA		10/28/2003
						To: 89-1623; 89-1629										
(1629) Cory Ct	0.05	60	R			From: 89-1623; 89-1628					NA			NA		10/28/2003
						To: Cul-de-Sac										
(1630) Lord Fairfax Dr	0.42	550	R			From: 89-606 Ferry Rd					NA			NA		10/02/2006
						To: 89-1638 Cornwallis Dr										
(1631) John Jay Rd	0.19	80	R			From: 89-1630 Lord Fairfax Dr					NA			NA		10/02/2006
						To: 89-1636 Braddock Dr										
(1632) Wolcott Rd	0.19	50	R			From: 89-1630 Lord Fairfax Dr					NA			NA		10/02/2006
						To: 89-1636 Braddock Dr										
(1633) Pickering Rd	0.21	140	R			From: 89-1630 Lord Fairfax Dr					NA			NA		10/02/2006
						To: 89-1636 Braddock Dr										
(1634) Livingston Ct	0.06	80	R			From: 89-1633 Pickering Rd					NA			NA		10/02/2006
						To: Cul-de-Sac										
(1635) Dinwiddie Ct	0.06	70	R			From: 89-1633 Pickering Rd					NA			NA		10/02/2006
						To: Cul-de-Sac										
(1636) Braddock Dr	0.22	210	R			From: 89-606 Ferry Rd					NA			NA		10/02/2006
						To: 89-1633 Pickering Rd										
(1637) Lawrence Lane	0.20	160	R			From: 89-1630 Lord Fairfax Dr					NA			NA		10/02/2006
						To: Cul-de-Sac										

Virginia Department of Transportation
Traffic Engineering Division
2010
Annual Average Daily Traffic Volume Estimates By Section of Route
Stafford Maintenance Area

Route	Length	AADT	QA	4Tire	Bus	Truck				QC	K Factor	QK	Dir Factor	AAWDT	QW	Year
						2Axle	3+Axle	1Trail	2Trail							
Stafford County																
(1638) Cornwallis Dr	0.04	NA										NA		NA		
(1638) Cornwallis Dr	0.26	170	R									NA		NA		10/02/2006
(1639) Fresh Water Dr	0.30	160	R									NA		NA		10/02/2006
(1640) Sturbridge Lane	0.11	100	R									NA		NA		07/24/2006
(1641) Heatherbrook Lane	0.14	330	R									NA		NA		07/24/2006
(1642) Monna Lee Dr	0.18	80	R									NA		NA		07/26/2006
(1643)	0.13	80	R									NA		NA		10/23/2003
(1644)	0.04	20	R									NA		NA		10/23/2003
(1645) Brentwood Lane	0.25	300	R									NA		NA		08/16/2006
(1646) Yucca Dr	0.13	290	R									NA		NA		09/10/2003
(1647) Myrtle Rd	0.25	170	R									NA		NA		09/10/2003
(1648) Plumosa Dr	0.37	560	R									NA		NA		09/10/2003
(1649) Acacia Ct	0.16	160	R									NA		NA		09/10/2003
(1650) Melanie Hollow Lane	0.27	190	R									NA		NA		10/12/2006
(1650) Melanie Hollow Lane	0.13	150	R									NA		NA		10/12/2006
(1650) Melanie Hollow Lane	0.42	190	R									NA		NA		10/12/2006
(1651) Redskin Dr	0.05	50	R									NA		NA		10/03/2006
(1651) Redskin Dr	0.12	60	R									NA		NA		10/03/2006
(1652) Sweetbriar Dr	0.06	160	R									NA		NA		10/03/2006
(1652) Sweetbriar Dr	0.26	100	R									NA		NA		10/03/2006

Virginia Department of Transportation
Traffic Engineering Division
2010
Annual Average Daily Traffic Volume Estimates By Section of Route
Stafford Maintenance Area

Route	Length	AADT	QA	4Tire	Bus	-----Truck-----				QC	K Factor	QK	Dir Factor	AAWDT	QW	Year
						2Axle	3+Axle	1Trail	2Trail							
Stafford County																
(1653) Mundy Lane	0.09	110	R				From: 89-1650 Melanie Hollow Lane					NA		NA		10/02/2006
(1653) Mundy Lane	0.13	520	R				From: 89-1654 Harwood Ct					NA		NA		10/02/2006
							To: 89-682 Colebrook Rd									
(1654) Harwood Ct	0.07	80	R				From: Cul-de-Sac					NA		NA		10/02/2006
							To: 89-1653 Mundy Lane									
(1655) Brown Circle	0.43	90	R				From: Cul-de-Sac					NA		NA		10/03/2006
							To: 89-665 N, Clarion Dr									
(1655) Brown Circle	0.14	80	R				From: 89-665 N, Clarion Dr					NA		NA		10/03/2006
							To: 89-1652 Sweetbriar Dr									
(1656) Donna Dale Dr	0.07	70	R				From: Cul-de-Sac					NA		NA		10/03/2006
							To: 89-665 Clarion Dr									
(1656) Donna Dale Dr	0.14	190	R				From: 89-665 Clarion Dr					NA		NA		10/03/2006
							To: 89-1652 Sweetbriar Dr									
(1656) Donna Dale Dr	0.07	110	R				From: 89-1652 Sweetbriar Dr					NA		NA		10/03/2006
							To: 89-1657 Twin Lake Ct									
(1657) Twin Lake Ct	0.08	80	R				From: Cul-de-Sac					NA		NA		10/02/2006
							To: 89-1656 Donna Dale Dr									
(1657) Twin Lake Ct	0.06	130	R				From: 89-1656 Donna Dale Dr					NA		NA		10/02/2006
							To: 89-1190 Briarwood Dr									
(1657) Twin Lake Ct	0.11	140	R				From: 89-1190 Briarwood Dr					NA		NA		10/02/2006
							To: 89-1650 Melanie Hollow Lane									
(1657) Bagley Ct	0.05	80	R				From: 89-1650 Melanie Hollow Lane					NA		NA		10/02/2006
							To: Cul-de-Sac									
(1659) Argyle Hills Dr	0.15	160	R				From: 89-1650 S. Melanie Hollow Lane					NA		NA		10/02/2006
							To: 89-1660 Rubins Walk									
(1659) Argyle Hills Dr	0.04	910	R				From: 89-1660 Rubins Walk					NA		NA		10/02/2006
							To: 89-682 Colebrook Rd									
(1660) Rubins Walk	0.17	250	R				From: 89-1663 Greenland Ct; Howard Cir					NA		NA		10/02/2006
							To: 89-1662 Trey Ct									
(1660) Rubins Walk	0.22	490	R				From: 89-1662 Trey Ct					NA		NA		10/02/2006
							To: 89-1661 Tupper Lane									
(1660) Rubins Walk	0.16	560	R				From: 89-1661 Tupper Lane					NA		NA		10/02/2006
							To: 89-1659 Argyle Hills Dr									
(1661) Tupper Lane	0.06	70	R				From: 89-1650 Melanie Hollow Lane					NA		NA		10/02/2006
							To: 89-1660 Rubins Walk									
(1662) Trey Ct	0.08	50	R				From: Cul-de-Sac					NA		NA		10/02/2006
							To: 89-1660 Rubins Walk									
(1663) Howard Circle	0.11	80	R				From: Cul-de-Sac					NA		NA		10/02/2006
							To: 89-1660 Rubins Walk									
(1663) Greenland Ct	0.09	100	R				From: 89-1660 Rubins Walk					NA		NA		10/02/2006
							To: Cul-de-Sac									

Virginia Department of Transportation
Traffic Engineering Division
2010
Annual Average Daily Traffic Volume Estimates By Section of Route
Stafford Maintenance Area

Route	Length	AADT	QA	4Tire	Bus	Truck				QC	K Factor	QK	Dir Factor	AAWDT	QW	Year
						2Axle	3+Axle	1Trail	2Trail							
Stafford County																
(1664) Sonny and Sam Ct	0.05	30	R								NA			NA		11/03/2003
(1665) River Acres Lane	0.41	NA									NA			NA		
(1665) River Acres Lane	0.16	200	R								NA			NA		10/15/2003
(1666) Old Banks Dr	0.25	60	R								NA			NA		10/15/2003
(1666) Old Banks Dr	0.37	80	R								NA			NA		10/15/2003
(1667) Little Oak Rd	0.42	130	R								NA			NA		10/03/2006
(1668) Parkwood Ct	0.18	320	R								NA			NA		07/24/2006
(1669) Darbywood Ct	0.13	210	R								NA			NA		07/24/2006
(1670) Whitson Ridge Dr	0.19	860	R								NA			NA		07/24/2006
(1670) Whitson Ridge Dr	0.03	970	R								NA			NA		07/24/2006
(1670) Whitson Ridge Dr	0.32	1400	R								NA			NA		07/26/2006
(1671) Burwell Pl	0.04	60	R								NA			NA		07/26/2006
(1671) Asmead Pl	0.04	80	R								NA			NA		07/26/2006
(1672) Crossword Pl	0.04	110	R								NA			NA		07/26/2006
(1672) Daventry Pl	0.08	80	R								NA			NA		07/26/2006
(1673) Hunter Tr	0.10	250	R								NA			NA		07/26/2006
(1673) Fieldstone Ct	0.06	120	R								NA			NA		07/26/2006
(1674) Groystone Pl	0.05	100	R								NA			NA		07/26/2006
(1675) Hawthorne Ct	0.07	110	R								NA			NA		07/26/2006
(1676) Woods Edge Ct	0.03	220	R								NA			NA		07/28/2003
(1676) Woods Edge Ct	0.10	90	R								NA			NA		07/28/2003

Virginia Department of Transportation
Traffic Engineering Division
2010
Annual Average Daily Traffic Volume Estimates By Section of Route
Stafford Maintenance Area

Route	Length	AADT	QA	4Tire	Bus	Truck				QC	K Factor	QK	Dir Factor	AAWDT	QW	Year
						2Axle	3+Axle	1Trail	2Trail							
Stafford County																
(1676) Woods Edge Ct	0.10	120	R				89-1673 Hunter Tr				NA			NA		07/28/2003
							Cul-de-Sac									
(1677) Quiet Brook Ct	0.06	60	R				89-1676 Woods Edge Ct				NA			NA		07/28/2003
							Cul-de-Sac									
(1679) Timberwood Ct	0.06	100	R				89-751 Northhampton Blvd				NA			NA		07/28/2003
							Cul-de-Sac									
(1680) Dawson Dr	0.23	500	R				89-607 Deacon Rd				NA			NA		10/10/2006
							89-1681 Long Ct									
(1680) Dawson Dr	0.15	440	R								NA			NA		10/10/2006
							89-1682 Seay Ct									
(1680) Dawson Dr	0.03	390	R								NA			NA		10/10/2006
							89-1683 Shepard Ct									
(1680) Dawson Dr	0.05	220	R								NA			NA		10/10/2006
							89-1697 Mennis Ct									
(1680) Dawson Dr	0.02	390	R								NA			NA		10/10/2006
							89-626 Leeland Rd									
(1681) Long Ct	0.05	50	R				89-1680 Dawson Dr				NA			NA		10/10/2006
							Cul-de-Sac									
(1682) Seay Ct	0.10	60	R				89-1680 Dawson Dr				NA			NA		10/10/2006
							Cul-de-Sac									
(1683) Shepard Ct	0.07	70	R				Cul-de-Sac				NA			NA		10/10/2006
							89-1680 Dawson Dr									
(1684) Idylwood Pl	0.04	60	R				89-1670 Whitson Ridge Dr				NA			NA		07/24/2006
							Cul-de-Sac									
(1685) Jonquil Pl	0.05	120	R				Cul-de-Sac				NA			NA		07/24/2006
							89-1670 Whitson Ridge Dr									
(1686) Leather Bark Ct	0.04	70	R				Cul-de-Sac				NA			NA		07/24/2006
							89-1670 Whitson Ridge Dr									
(1687) Northedge Ct	0.04	70	R				Cul-de-Sac				NA			NA		07/24/2006
							89-1670 Whitson Ridge Dr									
(1687) Knollside Ct	0.10	120	R				Cul-de-Sac				NA			NA		07/24/2006
(1688) Sarasota Dr	0.38	550	R				Eustace Road				NA			NA		10/23/2003
							89-751 Northhampton Blvd									
(1689) Savannah Ct	0.42	230	R				Cul-de-Sac				NA			NA		10/23/2003
							89-751 Northhampton Blvd									
(1690) Jenny Lynn Rd N	0.10	650	R				89-669 Little Whim Rd				NA			NA		10/16/2006
							89-1691 Cross Cut Lane									
(1690) Jenny Lynn Rd N	0.14	220	R								NA			NA		10/16/2006
							89-2091									

Virginia Department of Transportation
Traffic Engineering Division
2010
Annual Average Daily Traffic Volume Estimates By Section of Route
Stafford Maintenance Area

Route	Length	AADT	QA	4Tire	Bus	Truck				QC	K Factor	QK	Dir Factor	AAWDT	QW	Year
						2Axle	3+Axle	1Trail	2Trail							
Stafford County																
(1691) Cross Cut Lane	0.13	220	R								NA			NA		10/16/2006
(1691) Cross Cut Lane	0.07	250	R								NA			NA		10/16/2006
(1692) Little Brook Circle	0.08	160	R								NA			NA		10/16/2006
(1692) Little Brook Circle	0.04	70	R								NA			NA		10/16/2006
(1693) Summerlake Ct	0.06	60	R								NA			NA		10/23/2003
(1694) Prince Ct	0.04	30	R								NA			NA		10/23/2003
(1695) Blossom Wood Ct	0.60	600	R								NA			NA		10/23/2003
(1696) Westhampton Ct	0.39	100	R								NA			NA		10/23/2003
(1697) Mennis Ct	0.05	80	R								NA			NA		10/10/2006
(1698) Charleston Ct	0.34	90	R								NA			NA		10/23/2003
(1699) Cheshire Dr	0.24	410	R								NA			NA		10/23/2003
(1700) Leamington Rd	0.06	200	R								NA			NA		09/21/2006
(1700) Leamington Rd	0.06	210	R								NA			NA		09/21/2006
(1700) Leamington Rd	0.05	250	R								NA			NA		09/21/2006
(1701) Teri Lyn Ct	0.05	60	R								NA			NA		09/21/2006
(1702) Sarah Ct	0.04	60	R								NA			NA		09/21/2006
(1703) Branbury Ct	0.04	90	R								NA			NA		09/21/2006
(1703) Branbury Ct	0.04	380	R								NA			NA		09/21/2006
(1703) Branbury Ct	0.04	180	R								NA			NA		09/21/2006
(1703) Branbury Ct	0.05	170	R								NA			NA		09/21/2006

Virginia Department of Transportation
Traffic Engineering Division
2010
Annual Average Daily Traffic Volume Estimates By Section of Route
Stafford Maintenance Area

Route	Length	AADT	QA	4Tire	Bus	Truck				QC	K Factor	QK	Dir Factor	AAWDT	QW	Year
						2Axle	3+Axle	1Trail	2Trail							
Stafford County																
(1704) Salford Ct	0.08	150	R									NA		NA		09/21/2006
(1705) Colleen Rd	0.07	440	R									NA		NA		09/21/2006
(1706) Plantation Dr	0.38	12000	R									NA		NA		09/21/2006
(1706) Plantation Dr	0.10	11000	R									NA		NA		09/21/2006
(1706) Plantation Dr	0.18	6000	R									NA		NA		11/13/2003
(1706) Plantation Dr	0.32	11000	R									NA		NA		09/21/2006
(1706) Plantation Dr	0.62	5400	R									NA		NA		12/11/2008
(1707) Tomorrow St	0.34	670	R									NA		NA		11/13/2003
(1708) Commerce Pkwy	0.53	1900	R									NA		NA		09/21/2006
(1709) Capital Ave	0.27	930	R									NA		NA		09/21/2006
(1712) Neville Ct	0.13	220	R									NA		NA		07/20/2006
(1713)	0.05	NA										NA		NA		
(1714)	0.08	NA										NA		NA		
(1715)	0.07	NA										NA		NA		
(1716)	0.36	NA										NA		NA		
(1717)	0.16	NA										NA		NA		
(1718)	0.03	NA										NA		NA		
(1719) Cherry Hill Dr	0.72	240	R									NA		NA		09/19/2006
(1720) Arrowhead Dr	0.21	1100	R									NA		NA		08/05/2003
(1720) Arrowhead Dr	0.40	2500	R									NA		NA		08/05/2003

Virginia Department of Transportation
Traffic Engineering Division
2010
Annual Average Daily Traffic Volume Estimates By Section of Route
Stafford Maintenance Area

Route	Length	AADT	QA	4Tire	Bus	-----Truck-----				QC	K Factor	QK	Dir Factor	AAWDT	QW	Year
						2Axle	3+Axle	1Trail	2Trail							
Stafford County																
(1721) Pine Tree Lane	0.07	20	R			From: 89-1720 Arrowhead Dr					NA			NA		08/05/2003
						To: Dead End										
(1722) Angela Lane	0.07	20	R			From: 89-1720 Arrowhead Dr					NA			NA		08/05/2003
						To: Dead End										
(1723) Hillcrest Dr	0.33	740	R			From: 89-671 Van Horn Lane					NA			NA		08/05/2003
						To: 89-1725 James Lane										
(1723) Hillcrest Dr	0.23	800	R			From: 89-1725 James Lane					NA			NA		08/05/2003
						To: 89-1720 Arrowhead Dr										
(1724) Poplar Lane	0.08	20	R			From: 89-1723 Hillcrest Dr					NA			NA		08/05/2003
						To: 89-1720 Arrowhead Dr										
(1725) James Lane	0.15	80	R			From: 89-1723 Hillcrest Dr					NA			NA		08/05/2003
						To: 89-1720 Arrowhead Dr										
(1726) Crestview Dr	0.22	45	R			From: 89-1723 Hillcrest Dr					NA			NA		08/05/2003
						To: 89-1720 Arrowhead Dr										
(1727) Woodland Dr	0.25	150	R			From: 89-671 Van Horn Lane					NA			NA		08/05/2003
						To: 89-1728 Lakeview Dr										
(1727) Woodland Dr	0.28	530	R			From: 89-1728 Lakeview Dr					NA			NA		08/05/2003
						To: Dead End										
(1728) Lakeview Dr	0.61	410	R			From: 89-1720 Arrowhead Dr					NA			NA		08/06/2003
						To: 89-1735 W Briar Dr										
(1728) Lakeview Dr	0.63	320	R			From: 89-1735 W Briar Dr					NA			NA		08/05/2003
						To: 89-1727 Woodland Dr										
(1729) Oak Lane	0.10	60	R			From: Dead End					NA			NA		08/05/2003
						To: 89-1727 Woodland Dr										
(1730) Boundry Dr	0.15	220	R			From: Dead End					NA			NA		08/06/2003
						To: 89-1736 Breezy Hill Dr										
(1730) Boundry Dr	0.09	330	R			From: 89-1736 Breezy Hill Dr					NA			NA		08/06/2003
						To: 89-1735, W Briar Dr										
(1730) Boundry Dr	0.91	490	R			From: 89-1735, W Briar Dr					NA			NA		08/06/2003
						To: 89-1728 Lakeview Dr										
(1731) Locust Lane	0.11	50	R			From: Dead End					NA			NA		08/06/2003
						To: 89-1728 Lakeview Dr										
(1732) Chestnut Lane	0.22	100	R			From: 89-1733 Maple Lane					NA			NA		08/06/2003
						To: Dead End										
(1733) Maple Lane	0.29	230	R			From: 89-1734 Ridge Rd					NA			NA		08/06/2003
						To: Dead End										
(1734) Ridge Rd	0.45	140	R			From: 89-1735, W Briar Dr					NA			NA		08/06/2003
						To: 89-1730 Boundry Dr										
(1735) W Briar Dr	0.42	170	R			From: 89-1730 Boundry Dr					NA			NA		08/06/2003
						To: 89-1728 Lakeview Dr										

Virginia Department of Transportation
Traffic Engineering Division
2010
Annual Average Daily Traffic Volume Estimates By Section of Route
Stafford Maintenance Area

Route	Length	AADT	QA	4Tire	Bus	-----Truck-----				QC	K Factor	QK	Dir Factor	AAWDT	QW	Year
						2Axle	3+Axle	1Trail	2Trail							
Stafford County																
(1736) Breezy Hill Dr	0.34	70	R				From: 89-1730 Boundry Dr				NA			NA		08/06/2003
							To: 89-1728 Lakeview Dr									
(1737) Ruby Dr	0.30	60	R				From: 89-1730 Boundry Dr				NA			NA		08/06/2003
							To: 89-1728 Lakeview Dr									
(1738) Beech Dr	0.14	70	R				From: Forest Dr				NA			NA		08/06/2003
							To: Boundary Dr									
(1738) Beech Dr	0.22	300	R				From: Boundary Dr				NA			NA		08/06/2003
							To: 89-1728 Lakeview Dr									
(1739) Center St	0.15	1800	R				From: 89-610 Garrisonville Rd				NA			NA		12/16/2008
							To: 89-642 Barrett Heights Rd									
(1740)	0.30	NA					From: 89-779 Summerwood Dr				NA			NA		
							To: Cul-de-Sac									
(1741) Puri Lane	0.42	530	R				From: 89-1740 Summerwood Dr				NA			NA		10/02/2003
							To: Cul-de-Sac									
(1742) Forest Vista Lane	0.10	320	R				From: 89-1741 Puri Lane				NA			NA		10/02/2003
							To: 89-1743 Willow Glen Ct									
(1743) Willow Glen Ct	0.32	140	R				From: Dead End				NA			NA		10/02/2003
							To: Cul-de-Sac									
(1744) Danbury Forest Lane	0.10	220	R				From: 89-1741 Puri Lane				NA			NA		10/02/2003
							To: 89-1743 Willow Glen Ct									
(1745)	0.07	48	R				From: Cul-de-Sac				NA			NA		10/02/2003
							To: 89-1743 Willow Glen Ct									
(1746)	0.50	NA					From: 89-690 Sandy Ridge Rd				NA			NA		
							To: Cul-de-Sac									
(1747) Piney Hill Lane	0.20	90	R				From: Dead End				NA			NA		11/10/2009
							To: 89-655 Holly Corner Rd									
(1748) Sage Lane	0.12	930	R				From: US 1 Jefferson Davis Hwy				NA			NA		11/10/2009
							To: Dead End									
(1749) Utah Pl	0.07	440	R				From: Dead End				NA			NA		11/10/2009
							To: 89-1748 Sage Lane									
(1750) Timberland Dr	0.19	50	R				From: 89-820 Longwood Dr				NA			NA		10/28/2003
							To: Cul-de-Sac									
(1751) Wild Turkey Dr	0.19	50	R				From: Cul-de-Sac				NA			NA		10/28/2003
							To: 89-820; 89-821									
(1752) Park Rd	0.40	150	R				From: Cul-de-Sac				NA			NA		10/28/2003
							To: 89-820 Longwood Dr									
(1753) Mosby Lane	0.32	80	R				From: Cul-de-Sac				NA			NA		10/28/2003
							To: 89-820 Longwood Dr									

Virginia Department of Transportation
Traffic Engineering Division
2010
Annual Average Daily Traffic Volume Estimates By Section of Route
Stafford Maintenance Area

Route	Length	AADT	QA	4Tire	Bus	Truck				QC	K Factor	QK	Dir Factor	AAWDT	QW	Year
						2Axle	3+Axle	1Trail	2Trail							
Stafford County																
(1754) Windsor Way	0.18	60	R				89-820 Longwood Dr				NA			NA		10/28/2003
							Cul-de-Sac									
(1755) Wilderness Ct	0.50	150	R				Cul-de-Sac				NA			NA		10/28/2003
							89-820 Longwood Dr									
(1756) Stonewall Dr	0.42	290	R				89-1755 Wilderness Ct				NA			NA		10/28/2003
							Cul-de-Sac									
(1757) Creek Run Rd	0.31	100	R				Cul-de-Sac				NA			NA		10/28/2003
							89-1756 Stonewall Dr									
(1758) Bent Creek Ct	0.12	70	R				89-1757 Creek Run Rd				NA			NA		10/28/2003
							Cul-de-Sac									
(1759) Woodleigh Lane	0.23	290	R				Dead End				NA			NA		11/10/2009
							89-610 Garrisonville Rd									
(1760) Bellvine Lane	0.03	310	R				89-1761				NA			NA		12/16/2008
							89-631									
(1761)	0.10	NA					Cul-de-Sac				NA			NA		
							89-1760 Bellvine Lane									
(1761)	0.17	NA					Cul-de-Sac				NA			NA		
(1762) Pebble Pl	0.21	310	R				89-1348 Brookstone Dr				NA			NA		10/05/2006
							Dead End									
(1763) Feldspar Way	0.24	170	R				89-1762 Pebble Pl				NA			NA		10/05/2006
							89-1348 Brookstone Dr									
(1763) Feldspar Way	0.11	210	R				89-1768 Scottsdale Dr				NA			NA		11/06/2009
							89-1763 Feldspar Way									
(1764) Crystal Ct	0.08	60	R				89-1763 Feldspar Way				NA			NA		10/05/2006
							Dead End									
(1765) Newberry Dr	0.44	540	R				89-711 Juggins Rd				NA			NA		07/26/2006
							89-1766 Chadwick Dr									
(1766) Chadwick Dr	0.54	640	R				89-711 Juggins Rd				NA			NA		07/26/2006
							Dead End									
(1767)	0.11	NA					Dead End				NA			NA		
							89-1766									
(1768) Scottsdale Dr	0.23	NA					Cul-de-Sac				NA			NA		
							89-1763 Feldspar Way									
(1768) Scottsdale Dr	0.29	230	R				89-1763 Feldspar Way				NA			NA		11/06/2009
							89-606 Ferry Rd									
(1769)	0.17	NA					US 1 Jefferson Davis Hwy				NA			NA		
							Dead End									

Virginia Department of Transportation
Traffic Engineering Division
2010
Annual Average Daily Traffic Volume Estimates By Section of Route
Stafford Maintenance Area

Route	Length	AADT	QA	4Tire	Bus	Truck				QC	K Factor	QK	Dir Factor	AAWDT	QW	Year
						2Axle	3+Axle	1Trail	2Trail							
Stafford County																
(1770) New Brunswick Ct	0.08	110	R				89-1489 Brittany Lane				NA		NA			11/03/2003
							Cul-de-Sac									
(1771) Dartmouth Ave	0.09	40	R				89-1772 Halifax Ct				NA		NA			11/03/2003
							89-1489 Brittany Lane									
(1772) Halifax Ct	0.08	90	R				Cul-de-Sac				NA		NA			11/03/2003
							89-1771 Dartmouth Ave				NA		NA			
(1772) Halifax Ct	0.07	NA					Cul-de-Sac									
(1773) Yorkshire Lane	0.04	70	R				Cul-de-Sac				NA		NA			11/03/2003
							89-1489 Brittany Lane									
(1774) Devonshire Lane	0.09	90	R				89-1489 Brittany Lane				NA		NA			11/03/2003
							Cul-de-Sac									
(1775) Chelsea Ct	0.07	160	R				89-1482 Northhampton Blvd				NA		NA			07/20/2006
							Cul-de-Sac									
(1776) Remington Ct	0.17	200	R				Cul-de-Sac				NA		NA			07/20/2006
							89-1482 Northhampton Blvd									
(1777) Cathedral Lane	0.04	70	R				Cul-de-Sac				NA		NA			07/20/2006
							89-1482 Northhampton Blvd									
(1778) Parkwood Ct	0.23	400	R				Dead End				NA		NA			10/14/2009
							89-1466 Old Mineral Rd; 89-1482 Northhampton Blvd									
(1779)	0.05	NA					89-1778				NA		NA			
							Dead End									
(1780)	0.04	NA					89-1778				NA		NA			
							Dead End									
(1781)	0.29	NA					89-652 Truslow Rd				NA		NA			
							Cul-de-Sac									
(1782) River Farm Dr	0.28	340	R				89-626 Potomac Run Rd				NA		NA			09/25/2006
							89-1783									
(1783) Revell Rd	1.17	140	R				Cul-de-Sac				NA		NA			09/25/2006
							Dead End									
(1784) Tamerlane Dr	0.34	750	R				89-1570 Clark Lane				NA		NA			09/11/2006
							89-611 Widewater Rd									
(1785) Boomington Lane	0.41	310	R				Dead End				NA		NA			09/11/2006
							89-1570 Clark Lane									
(1786) Brighton Way	0.07	80	R				Dead End				NA		NA			09/11/2006
							89-1570 Clark Lane									
(1786) Brighton Way	0.06	70	R				Dead End				NA		NA			09/11/2006
							Dead End									

Virginia Department of Transportation
Traffic Engineering Division
2010
Annual Average Daily Traffic Volume Estimates By Section of Route
Stafford Maintenance Area

Route	Length	AADT	QA	4Tire	Bus	Truck				QC	K Factor	QK	Dir Factor	AAWDT	QW	Year
						2Axle	3+Axle	1Trail	2Trail							
Stafford County																
(1787) Pembroke Lane	0.19	160	R								NA		NA			09/11/2006
(1788) Swansea Cove	0.06	60	R								NA		NA			09/11/2006
(1789) Birkenhead Lane	0.10	200	R								NA		NA			09/11/2006
(1790) Lafayette St	0.58	610	R								NA		NA			11/13/2003
(1791) Jamestown Ct	0.09	90	R								NA		NA			11/13/2003
(1792) York Ct	0.05	50	R								NA		NA			11/13/2003
(1793) Blackberry Lane	0.17	200	R								NA		NA			11/10/2009
(1794)	0.15	NA									NA		NA			
(1794)	0.10	NA									NA		NA			
(1795) Nottingham Dr	0.65	230	R								NA		NA			08/28/2006
(1796) Kirkley Pl	0.33	80	R								NA		NA			08/28/2006
(1796) Kirkley Pl	0.26	NA									NA		NA			
(1797) Ironwood Rd.	0.63	210	R								NA		NA			11/06/2009
(1798) Ivy Creek Lane	0.83	80	R								NA		NA			11/06/2009
(1799) Holgate Lane	0.13	290	R								NA		NA			12/16/2008
(1800) Village Pkwy	1.31	5500	R								NA		NA			08/23/2006
(1801) Zinc Dr	0.09	810	R								NA		NA			08/23/2006
(1802) Emerald Dr	0.22	180	R								NA		NA			08/23/2006
(1803) Jade Dr	0.18	590	R								NA		NA			08/23/2006

Virginia Department of Transportation
Traffic Engineering Division
2010
Annual Average Daily Traffic Volume Estimates By Section of Route
Stafford Maintenance Area

Route	Length	AADT	QA	4Tire	Bus	Truck				QC	K Factor	QK	Dir Factor	AAWDT	QW	Year
						2Axle	3+Axle	1Trail	2Trail							
Stafford County																
(1804) Aurelie Dr	0.34	1300	R				From: 89-1814 Sunstone Dr				NA			NA		08/23/2006
							To: 89-1800 Village Pkwy									
(1805) Basalt Dr	0.49	280	R				From: Cul-de-Sac				NA			NA		08/23/2006
							To: 89-1804 Aurelie Dr									
(1805) Basalt Dr	0.54	220	R				From: 89-1804 Aurelie Dr				NA			NA		08/23/2006
							To: 89-1804 Proposed									
(1806) Lapis Dr	0.19	220	R				From: Cul-de-Sac				NA			NA		08/28/2006
							To: 89-1803 Jade Dr									
(1807) Copper Ct	0.06	70	R				From: Cul-de-Sac				NA			NA		08/23/2006
							To: 89-1804 Aurelie Dr									
(1808) University Blvd	0.48	800	R				From: 89-1490 Stafford Lakes Pkwy				NA			NA		08/23/2006
							To: 89-1800 Village Pkwy									
(1809) Reservoir Rd	0.57	860	R				From: Cul-de-Sac				NA			NA		08/23/2006
							To: 89-1808									
(1810) Jolie Ct	0.04	60	R				From: Cul-de-Sac				NA			NA		08/28/2006
							To: 89-1806									
(1811) Piere Emmanuel Ct	0.16	170	R				From: 89-1805				NA			NA		08/23/2006
							To: Dead End									
(1813) Fieldcrest Rd	0.06	560	R				From: 89-1800 Village Pkwy				NA			NA		08/23/2006
							To: 89-1805									
(1814) Sunstone Dr	0.11	120	R				From: 89-1805 Basalt Dr				NA			NA		08/23/2006
							To: 89-1804 Aurelie Dr									
(1815) Prestonwood Ct	0.09	100	R				From: Cul-de-Sac				NA			NA		08/23/2006
							To: 89-1814 Sunstone Dr									
(1816) Cloverleaf Ct	0.09	60	R				From: 89-1805				NA			NA		08/23/2006
							To: Cul-de-Sac									
(1817) Rollingside Dr	0.28	490	R				From: 89-1805				NA			NA		08/23/2006
							To: 89-1805									
(1818) Kimmer Ct	0.19	160	R				From: 89-1803 Jade Dr				NA			NA		08/23/2006
							To: Cul-de-Sac									
(1819)	0.41	NA					From: Cul-de-Sac				NA			NA		
							To: 89-1800 Village Pkwy									
(1820)	0.14	NA					From: Cul-de-Sac				NA			NA		
							To: 89-1819									
(1821)	0.04	NA					From: Cul-de-Sac				NA			NA		
							To: 89-1819									
(1822)	0.07	NA					From: Cul-de-Sac				NA			NA		
							To: 89-1800 Village Pkwy									

Virginia Department of Transportation
Traffic Engineering Division
2010
Annual Average Daily Traffic Volume Estimates By Section of Route
Stafford Maintenance Area

Route	Length	AADT	QA	4Tire	Bus	-----Truck-----				QC	K Factor	QK	Dir Factor	AAWDT	QW	Year
						2Axle	3+Axle	1Trail	2Trail							
Stafford County																
(1822) Morningmist Dr	0.36	720	R			From: 89-1800 Village Pkwy					NA			NA		12/11/2008
						To: 89-1825										
(1823)	0.09	NA				From: 89-1822					NA			NA		
						To: Cul-de-Sac										
(1824)	0.11	NA				From: Cul-de-Sac					NA			NA		
						To: 89-1822										
(1825) Country Manor Rd	0.32	480	R			From: 89-1800 Village Pkwy					NA			NA		12/11/2008
						To: 89-1828										
(1825) Country Manor Rd	0.43	270	R			From: 89-1828					NA			NA		12/11/2008
						To: 89-655 Holly Corner Rd										
(1826)	0.07	NA				From: 89-1800 Village Pkwy					NA			NA		
						To: Cul-de-Sac										
(1827)	0.07	NA				From: 89-1825					NA			NA		
						To: Cul-de-Sac										
(1828) Wild Rose Dr	0.30	200	R			From: 89-1825 Country Manor Rd					NA			NA		12/11/2008
						To: 89-1825 Country Manor Rd										
(1829)	0.04	NA				From: Cul-de-Sac					NA			NA		
						To: 89-1828										
(1830)	0.15	NA				From: 89-1800 Village Pkwy					NA			NA		
						To: Cul-de-Sac										
(1831)	0.16	NA				From: 89-1822					NA			NA		
						To: Cul-de-Sac										
(1833) Palm Dr	0.18	60	R			From: 89-1835 Cherry Laurel Dr					NA			NA		09/19/2006
						To: Cul-de-Sac										
(1834)	0.05	NA				From: 89-1098 Cherry Laurel Dr					NA			NA		
						To: Cul-de-Sac										
(1835) Amelia Ct	0.28	180	R			From: 89-1645 Brentwood Lane					NA			NA		09/19/2006
						To: Cul-de-Sac										
(1836) Ebony Ct	0.08	110	R			From: 89-1098 Cherry Laurel Dr					NA			NA		09/19/2006
						To: Cul-de-Sac										
(1837) River Gate Dr	0.18	100	R			From: 89-1838					NA			NA		10/14/2009
						To: 89-1665 River Acres Lane										
(1838)	0.12	NA				From: Cul-de-Sac					NA			NA		
						To: 89-1837										
(1838)	0.08	NA				From: 89-1837					NA			NA		
						To: Cul-de-Sac										
(1839) Tamar Creek Lane	0.18	440	R			From: US 1 Jefferson Davis Hwy					NA			NA		10/15/2009
						To: Dead End										

Virginia Department of Transportation
 Traffic Engineering Division
 2010
 Annual Average Daily Traffic Volume Estimates By Section of Route
 Stafford Maintenance Area

Route	Length	AADT	QA	4Tire	Bus	-----Truck-----				QC	K Factor	QK	Dir Factor	AAWDT	QW	Year
						2Axle	3+Axle	1Trail	2Trail							
Stafford County																
(1840) Timberidge Dr	0.55	120	R									NA		NA		08/28/2006
(1841) Hermitage Dr	0.40	200	R									NA		NA		12/16/2008
(1842)	0.25	NA										NA		NA		
(1842)	0.13	NA										NA		NA		
(1843)	0.24	NA										NA		NA		
(1844)	0.16	NA										NA		NA		
(1845)	0.49	NA										NA		NA		
(1846)	0.04	NA										NA		NA		
(1847)	0.06	NA										NA		NA		
(1848)	0.08	NA										NA		NA		
(1849) Daybreak Lane	0.07	100	R									NA		NA		12/09/2008
(1850)	0.14	NA										NA		NA		
(1851) River Oak Dr	0.14	240	R									NA		NA		12/16/2008
(1852)	0.05	NA										NA		NA		
(1853)	0.06	NA										NA		NA		
(1854)	0.11	NA										NA		NA		
(1855)	0.14	NA										NA		NA		
(1856)	0.18	NA										NA		NA		
(1857)	0.13	NA										NA		NA		

Virginia Department of Transportation
 Traffic Engineering Division
 2010
 Annual Average Daily Traffic Volume Estimates By Section of Route
 Stafford Maintenance Area

Route	Length	AADT	QA	4Tire	Bus	Truck				QC	K Factor	QK	Dir Factor	AAWDT	QW	Year
						2Axle	3+Axle	1Trail	2Trail							
Stafford County																
(1858)	0.12	NA					From: Cul-de-Sac				NA			NA		
							To: 89-1845									
(1859)	0.07	NA					From: Cul-de-Sac				NA			NA		
							To: 89-1858									
(1860)	0.16	NA					From: Cul-de-Sac				NA			NA		
							To: 89-1845									
(1861)	0.05	NA					From: 89-1845				NA			NA		
							To: Cul-de-Sac									
(1862)	0.06	NA					From: Cul-de-Sac				NA			NA		
							To: 89-1845									
(1863)	0.12	NA					From: 89-1860				NA			NA		
							To: Cul-de-Sac									
(1864)	0.10	NA					From: Cul-de-Sac				NA			NA		
							To: 89-1618									
(1865)	0.05	NA					From: 89-1864				NA			NA		
							To: Cul-de-Sac									
(1866) Barnum Dr	0.14	100	R				From: 89-1867				NA			NA		12/16/2008
							To: 89-1873									
(1867)	0.09	NA					From: Cul-de-Sac				NA			NA		
							To: 89-1873									
(1868)	0.07	NA					From: Cul-de-Sac				NA			NA		
							To: 89-1875 Algrace Blvd									
(1868)	0.09	NA					From: Cul-de-Sac				NA			NA		
							To: Cul-de-Sac									
(1869)	0.08	NA					From: Cul-de-Sac				NA			NA		
							To: Cul-de-Sac									
(1870) Ripley Rd	0.17	710	R				From: 89-610 Garrisonville Rd				NA			NA		09/19/2006
							To: 89-1873									
(1870)	0.31	NA					From: Cul-de-Sac				NA			NA		
							To: Cul-de-Sac									
(1871) Kinser Way	0.15	160	R				From: Dead End				NA			NA		09/19/2006
							To: 89-1870 Ripley Rd									
							From: 89-1870									
(1871)	0.03	NA					To: Cul-de-Sac				NA			NA		
							From: 89-1871 Kinser Way									
(1872) Bannon Lane	0.10	90	R				To: 89-1873 Hayes St				NA			NA		09/19/2006
							From: 89-1869									
(1873) Hayes St	0.20	640	R				To: 89-1875 Algrace Blvd				NA			NA		04/24/2009

Virginia Department of Transportation
Traffic Engineering Division
2010
Annual Average Daily Traffic Volume Estimates By Section of Route
Stafford Maintenance Area

Route	Length	AADT	QA	4Tire	Bus	Truck				QC	K Factor	QK	Dir Factor	AAWDT	QW	Year
						2Axle	3+Axle	1Trail	2Trail							
Stafford County																
(1873)	0.18	460	R				89-1875				NA			NA		09/19/2006
							89-1870									
(1874)	0.04	NA					89-1875				NA			NA		
							Cul-de-Sac									
(1875) Algrace Blvd	0.40	430	R				89-610 Garrisonville Rd				NA			NA		12/16/2008
							89-1868									
(1876)	0.14	NA					89-1875				NA			NA		
							Cul-de-Sac									
(1878) Spyglass Lane	0.65	780	R				89-627 Mountain View Rd				NA			NA		11/10/2009
							Cul-de-Sac									
(1879) Kane Way	0.35	90	R				89-1878				NA			NA		12/11/2008
							89-1889 St Mary Lane									
(1880) Magnolia Dr	0.59	160	R				89-1878				NA			NA		09/19/2006
							89-643 Joshua Rd									
(1881)	0.07	NA					89-1518 Saint Roberts Dr				NA			NA		
							Dead End									
(1882) St Christopher Dr	0.21	1100	R				Dead End				NA			NA		10/14/2009
							89-610 Garrisonville Rd									
(1883)	0.10	NA					89-1882				NA			NA		
							Dead End									
(1884)	0.09	NA					89-1518 Saint Roberts Dr				NA			NA		
							Dead End									
(1885)	0.12	NA					89-1516 Saint Williams Way				NA			NA		
							Dead End									
(1886)	0.15	NA					Dead End				NA			NA		
							Dead End									
(1887) St Davids Ct	0.17	200	R				89-1889 St Mary Lane				NA			NA		10/14/2009
							Dead End									
(1888)	0.04	NA					Dead End				NA			NA		
							89-1887									
(1889) St Mary Lane	0.74	350	R				89-1878				NA			NA		12/11/2008
							89-1518 Saint Roberts Dr									
(1890) Secretariat Dr	0.40	90	R				Dead End				NA			NA		08/14/2006
							89-1575 Riva Ridge Lane									
(1891) Alysheba Rd	0.51	440	R				89-1577 Calvalcade Lane				NA			NA		08/14/2006
							89-1565 Ruffian Dr									
(1892) Beaver Ridge Rd	0.58	370	R				Dead End				NA			NA		08/14/2006
							89-1891									

Virginia Department of Transportation
Traffic Engineering Division
2010
Annual Average Daily Traffic Volume Estimates By Section of Route
Stafford Maintenance Area

Route	Length	AADT	QA	4Tire	Bus	Truck				QC	K Factor	QK	Dir Factor	AAWDT	QW	Year
						2Axle	3+Axle	1Trail	2Trail							
Stafford County																
(1893) Affirmed Dr	0.70	350	R								NA			NA		08/14/2006
(1894) Dutch Brandy Rd	0.28	80	R								NA			NA		08/14/2006
(1895)	0.22	NA									NA			NA		
(1896)	0.30	NA									NA			NA		
(1897)	0.79	NA									NA			NA		
(1898)	0.14	NA									NA			NA		
(1900) Bruce St	0.14	NA									NA			NA		
(1900) Bruce St	0.18	850	R								NA			NA		08/16/2006
(1901) Kinross Dr	0.05	90	R								NA			NA		08/16/2006
(1902) Nugent St	0.23	70	R								NA			NA		11/10/2009
(1902) Nugent St	0.33	520	R								NA			NA		08/16/2006
(1902) Nugent Dr	0.18	590	R								NA			NA		08/16/2006
(1903) Stanhope Ct	0.04	40	R								NA			NA		08/16/2006
(1904) Paladio Dr	0.20	160	R								NA			NA		08/16/2006
(1905) Cobham Ct	0.09	90	R								NA			NA		08/16/2006
(1906)	0.40	NA									NA			NA		
(1907) Julie Lane	0.06	400	R								NA			NA		11/10/2009
(1908)	0.24	NA									NA			NA		
(1909)	0.25	NA									NA			NA		

Virginia Department of Transportation
Traffic Engineering Division
2010
Annual Average Daily Traffic Volume Estimates By Section of Route
Stafford Maintenance Area

Route	Length	AADT	QA	4Tire	Bus	Truck				QC	K Factor	QK	Dir Factor	AAWDT	QW	Year
						2Axle	3+Axle	1Trail	2Trail							
Stafford County																
(1910) Scotland Circle	0.49	550	R				From: 89-1486 Austin Ridge Dr				NA			NA		08/16/2006
							To: 89-1486 Austin Ridge Dr									
(1911) Country Court	0.07	70	R				From: Cul-de-Sac				NA			NA		08/16/2006
							To: 89-1910 Scotland Circle									
(1912) Blacksmith Ct	0.11	180	R				From: Cul-de-Sac				NA			NA		08/16/2006
							To: 89-1910									
(1913) Oxen Ct	0.11	140	R				From: Cul-de-Sac				NA			NA		08/16/2006
							To: 89-1910									
(1914) Drum Ct	0.04	70	R				From: Cul-de-Sac				NA			NA		08/16/2006
							To: 89-1607 Brush Everbard Ct									
(1915) Revere Ct	0.07	70	R				From: 89-1790 Lafayette St				NA			NA		08/16/2006
							To: Cul-de-Sac									
(1916) Vineyard Ct	0.11	120	R				From: Cul-de-Sac				NA			NA		08/16/2006
							To: 89-1790 Lafayette St									
(1917) Tavern Rd	0.65	810	R				From: 89-1486 Austin Ridge Dr				NA			NA		08/16/2006
							To: Cul-de-Sac									
(1918) Goal Ct	0.11	110	R				From: Cul-de-Sac				NA			NA		08/16/2006
							To: 89-1917 Tavern Rd									
(1919) Basket Ct	0.11	160	R				From: 89-1917				NA			NA		08/16/2006
							To: Cul-de-Sac									
(1921) Patriot Way	0.16	140	R				From: Cul-de-Sac				NA			NA		08/16/2006
							To: 89-1910 Scotland Circle									
(1922) Gunston Rd	0.09	260	R				From: 89-1923				NA			NA		08/16/2006
							To: 89-1910									
(1923) Boulder Dr	0.44	220	R				From: Cul-de-Sac				NA			NA		08/16/2006
							To: 89-1921									
(1924)	0.14	NA					From: Cul-de-Sac				NA			NA		
							To: 89-1486 Austin Ridge Dr									
(1925)	0.23	NA					From: Cul-de-Sac				NA			NA		
							To: 89-1924									
(1925)	0.09	NA					From: Cul-de-Sac				NA			NA		
							To: Cul-de-Sac									
(1926)	0.26	NA					From: Cul-de-Sac				NA			NA		
							To: 89-1486 Austin Ridge Dr									
(1927)	0.16	NA					From: 89-1926				NA			NA		
							To: Cul-de-Sac									
(1928) Folk Rd	0.04	300	R				From: 89-1929				NA			NA		12/16/2008
							To: 89-1486 Austin Ridge Dr									

Virginia Department of Transportation
Traffic Engineering Division
2010
Annual Average Daily Traffic Volume Estimates By Section of Route
Stafford Maintenance Area

Route	Length	AADT	QA	4Tire	Bus	Truck				QC	K Factor	QK	Dir Factor	AAWDT	QW	Year
						2Axle	3+Axle	1Trail	2Trail							
Stafford County																
(1929)	0.15	NA										NA		NA		
(1929)	0.04	NA										NA		NA		
(1932) Century Sr	0.21	240	R									NA		NA		12/16/2008
(1933)	0.07	NA										NA		NA		
(1933)	0.07	NA										NA		NA		
(1935) Ashcroft Dr	0.14	210	R									NA		NA		10/12/2006
(1935) Ashcroft Dr	0.14	NA										NA		NA		
(1936) Cannon Ridge Dr	0.54	660	R									NA		NA		10/12/2006
(1937) Burzio Way	0.03	47	R									NA		NA		10/12/2006
(1938) Sharpsburg Lane	0.24	450	R									NA		NA		10/12/2006
(1939) Regiment Lane	0.16	210	R									NA		NA		10/12/2006
(1940) Sunset Ridge Lane	0.26	230	R									NA		NA		10/12/2006
(1941) Cavalry Ridge Rd	0.25	440	R									NA		NA		04/24/2009
(1942) Ridge Hollow Lane	0.13	250	R									NA		NA		12/09/2008
(1943)	0.14	NA										NA		NA		
(1945) Nugent Dr	0.35	360	R									NA		NA		10/14/2009
(1946)	0.08	NA										NA		NA		
(1946)	0.05	NA										NA		NA		
(1947)	0.16	NA										NA		NA		
(1948)	0.07	NA										NA		NA		

Virginia Department of Transportation
 Traffic Engineering Division
 2010
 Annual Average Daily Traffic Volume Estimates By Section of Route
 Stafford Maintenance Area

Route	Length	AADT	QA	4Tire	Bus	Truck				QC	K Factor	QK	Dir Factor	AAWDT	QW	Year
						2Axle	3+Axle	1Trail	2Trail							
Stafford County																
(1948)	0.09	NA					From: 89-1947				NA			NA		
							To: Dead End									
(1949)	0.05	NA					From: 89-1945				NA			NA		
							To: Dead End									
(1950) Portland Dr	0.32	630		R			From: 89-1953				NA			NA		09/19/2006
							To: 89-626 Leeland Rd									
(1951) Greenhill Dr	0.07	60		R			From: Dead End				NA			NA		09/19/2006
							To: 89-1950 Portland Dr									
(1952) Bush Hill Ct	0.06	80		R			From: 89-1950				NA			NA		09/19/2006
							To: Dead End									
(1953) Walnut Farms Pkwy	0.16	NA					From: Dead End				NA			NA		
							To: 89-1954 Orange Blossom Ct									
(1953) Walnut Farms Pkwy	0.10	1300		R			From: 89-1950 Portland Dr				NA			NA		09/19/2006
							To: 89-626 Leeland Rd									
(1953) Walnut Farms Pkwy	0.27	560		R			From: 89-1950 Portland Dr				NA			NA		12/16/2008
							To: 89-626 Leeland Rd									
(1954) Orange Blossom Ct	0.08	80		R			From: 89-1953				NA			NA		09/19/2006
							To: Dead End									
(1955) Hunton Dr	0.40	110		R			From: 89-1950 Portland Dr				NA			NA		12/16/2008
							To: Dead End									
(1956)	0.05	NA					From: 89-1955				NA			NA		
							To: Dead End									
(1957)	0.05	NA					From: Dead End				NA			NA		
							To: 89-1953									
(1958)	0.05	NA					From: Dead End				NA			NA		
							To: 89-1960									
(1959)	0.11	NA					From: Dead End				NA			NA		
							To: 89-1953									
(1960) Riggs Rd	0.18	440		R			From: 89-1962; 89-1963				NA			NA		12/16/2008
							To: 89-1953 Walnut Farms Pkwy									
(1961)	0.06	NA					From: 89-1960				NA			NA		
							To: Dead End									
(1962)	0.06	NA					From: Dead End				NA			NA		
							To: 89-1960									
(1963)	0.05	NA					From: 89-1960				NA			NA		
							To: Dead End									
(1964) Brownsfield Dr	0.15	170		R			From: 89-1953 Walnut Farms Pkwy				NA			NA		11/10/2009
							To: 89-1966 Neabsco Dr									

Virginia Department of Transportation
Traffic Engineering Division
2010
Annual Average Daily Traffic Volume Estimates By Section of Route
Stafford Maintenance Area

Route	Length	AADT	QA	4Tire	Bus	-----Truck-----				QC	K Factor	QK	Dir Factor	AAWDT	QW	Year
						2Axle	3+Axle	1Trail	2Trail							
Stafford County																
(1965)	0.04	NA														
(1966) Neabsco Dr	0.34	250	R													10/15/2009
(1966)	0.05	NA														
(1967)	0.04	NA														
(1968)	0.39	NA														
(1969)	0.10	NA														
(1970)	0.94	NA														
(1971)	0.66	NA														
(1972)	0.47	NA														
(1973)	0.11	NA														
(1976)	0.15	NA														
(1977)	0.05	NA														
(1978)	0.09	NA														
(1979)	0.05	NA														
(1980) St Adams Dr	0.29	680	R													12/11/2008
(1980) St Adams Dr	0.21	130	R													12/11/2008
(1981)	0.09	NA														
(1982) St Richards Ct	0.22	400	R													12/11/2008
(1983)	0.10	NA														

Virginia Department of Transportation
Traffic Engineering Division
2010
Annual Average Daily Traffic Volume Estimates By Section of Route
Stafford Maintenance Area

Route	Length	AADT	QA	4Tire	Bus	Truck				QC	K Factor	QK	Dir Factor	AAWDT	QW	Year
						2Axle	3+Axle	1Trail	2Trail							
Stafford County																
(1984)	0.10	NA					From: 89-1250 Saint Georges Dr				NA			NA		
							To: Cul-de-Sac									
(1985) Springbrook Dr	0.18	100	R				From: 89-1179				NA			NA		12/09/2008
							To: 89-1172 Lancaster St									
(1986)	0.09	NA					From: Dead End				NA			NA		
							To: 89-1985									
(1987)	0.39	NA					From: 89-653 Hulls Chapel Rd				NA			NA		
							To: Dead End									
(1988)	0.20	NA					From: 89-655 Holly Corner Rd				NA			NA		
							To: Cul-de-Sac									
(1989)	0.11	NA					From: 89-655 Holly Corner Rd				NA			NA		
							To: Cul-de-Sac									
(1990) Marsh Run Rd	0.37	240	R				From: Dead End				NA			NA		10/14/2009
							To: 89-706 Marsh Rd									
(1991)	0.33	NA					From: Dead End				NA			NA		
							To: 89-1990									
(1991) Avocet Way	0.32	130	R				From: 89-1992				NA			NA		04/24/2009
							To: Dead End									
(1991)	0.14	NA					From: Dead End				NA			NA		
							To: 89-1991									
(1992)	0.07	NA					From: 89-1994				NA			NA		
							To: US 17 Warrenton Rd									
(1993) Wood Duck Pl	0.13	30	R				From: Dead End				NA			NA		04/24/2009
							To: 89-1990 Marsh Run Rd									
(1994) Kestrol Ct.	0.38	280	R				From: Dead End				NA			NA		11/06/2009
							To: 89-606 Boscobel Rd									
(1995)	0.06	NA					From: Cul-de-Sac				NA			NA		
							To: 89-629 Andrew Chapel Rd									
(1997)	0.39	NA					From: 89-1999				NA			NA		
							To: 89-1997									
(1998) Falling Creek Dr	0.30	240	R				From: Dead End				NA			NA		04/24/2009
							To: 89-1998									
(1999)	0.34	NA					From: Dead End				NA			NA		
							To: 89-1592 Montgomery Dr									
(2000) Beau Ridge Dr	0.33	470	R				From: Dead End				NA			NA		11/05/2009
							To: Dead End									
(2001)	0.14	NA					From: Dead End				NA			NA		
							To: Dead End									

Virginia Department of Transportation
Traffic Engineering Division
2010
Annual Average Daily Traffic Volume Estimates By Section of Route
Stafford Maintenance Area

Route	Length	AADT	QA	4Tire	Bus	Truck				QC	K Factor	QK	Dir Factor	AAWDT	QW	Year
						2Axle	3+Axle	1Trail	2Trail							
Stafford County																
(2002)	0.06	NA														
(2003)	0.05	NA														
(2010)	Summer Breeze Lane	0.79	510	R										NA		12/11/2008
(2010)	Summer Breeze Lane	0.34	240	R										NA		12/11/2008
(2011)		0.05	NA											NA		
(2012)		0.04	NA											NA		
(2013)	Cool Breeze Way	0.39	220	R										NA		12/11/2008
(2013)	Cool Breeze Way	0.24	260	R										NA		12/11/2008
(2014)	Misty Creek Lane	0.37	10	R										NA		11/05/2009
(2015)	Gentle Breeze Circle	1.03	250	R										NA		11/05/2009
(2015)	Gentle Breeze Circle	0.56	210	R										NA		12/11/2008
(2016)		0.25	NA											NA		
(2020)	Limestone Way	0.63	720	R										NA		09/19/2006
(2021)	Coral Ct	0.06	80	R										NA		09/19/2006
(2022)	Halite Ct	0.05	70	R										NA		09/19/2006
(2023)	Granite Court	0.09	100	R										NA		09/19/2006
(2024)	Shale Ct	0.07	70	R										NA		09/19/2006
(2025)	Slate Ct	0.23	190	R										NA		09/19/2006
(2026)	Cavern Ct	0.07	80	R										NA		09/19/2006

Virginia Department of Transportation
Traffic Engineering Division
2010
Annual Average Daily Traffic Volume Estimates By Section of Route
Stafford Maintenance Area

Route	Length	AADT	QA	4Tire	Bus	Truck				QC	K Factor	QK	Dir Factor	AAWDT	QW	Year
						2Axle	3+Axle	1Trail	2Trail							
Stafford County																
(2027) Crimson Way	0.20	310	R			From: 89-2020					NA			NA		09/19/2006
						To: 89-2030										
(2028) Marble Ct	0.07	60	R			From: Cul-de-Sac					NA			NA		09/19/2006
						To: 89-2020 Limestone Way										
(2029) April Lane	0.09	630	R			From: 89-2020					NA			NA		09/19/2006
						To: 89-2030										
(2030) Lyons Blvd	0.32	3500	R			From: 89-1706 Plantation Dr					NA			NA		10/10/2006
						To: 89-2027 Crimson Way										
(2030) Lyons Blvd	0.32	1300	R			From: 89-652 Truslow Rd					NA			NA		12/11/2008
						To: 89-2030 Lyons Blvd										
(2031) Otto Way	0.06	70	R			From: Cul-de-Sac					NA			NA		10/10/2006
						To: 89-2030 Lyons Blvd										
(2032) Azalea St.	0.13	240	R			From: Dead End					NA			NA		11/05/2009
						To: Dead End										
(2033)	0.08	NA				From: 89-2032					NA			NA		
						To: 89-2035										
(2034)	0.03	NA				From: 89-1706 Plantation Dr					NA			NA		
						To: Dead End										
(2035)	0.03	NA				From: 89-2034					NA			NA		
						To: Dead End										
(2036)	0.22	NA				From: 89-2030 Lyons Blvd					NA			NA		
						To: Cul-de-Sac										
(2037) Theodore St	0.18	140	R			From: Dead End					NA			NA		11/24/2009
						To: 89-2036										
(2038) Stanley Loop	0.21	100	R			From: 89-2030 Lyons Blvd					NA			NA		11/05/2009
						To: 89-2030 Lyons Blvd										
(2039)	0.04	NA				From: Dead End					NA			NA		
						To: 89-2038										
(2040)	0.12	NA				From: Cul-de-Sac					NA			NA		
						To: 89-2030 Lyons Blvd; 89-2038 Stanley Loop										
(2041)	0.29	NA				From: 89-2040					NA			NA		
						To: 89-2030 Lyons Blvd; 89-2038 Stanley Loop										
(2042)	0.05	NA				From: 89-2041					NA			NA		
						To: Cul-de-Sac										
Spotsylvania County																
(2043)	0.06	NA				From: 89-2044; 89-2041					NA			NA		
						To: Cul-de-Sac										

Virginia Department of Transportation
Traffic Engineering Division
2010
Annual Average Daily Traffic Volume Estimates By Section of Route
Stafford Maintenance Area

Route	Length	AADT	QA	4Tire	Bus	Truck				QC	K Factor	QK	Dir Factor	AAWDT	QW	Year
						2Axle	3+Axle	1Trail	2Trail							
Stafford County																
(2044)	0.09	NA														
(2046) Sutherland Blvd.	0.30	910	R													11/06/2009
(2047) Trellis Way	0.09	280	R													04/24/2009
(2048) Oleander Dr	0.19	190	R													11/05/2009
(2049)	0.08	NA														
(2049)	0.13	NA														
(2050) Monument Dr	0.66	2000	R													12/16/2008
(2050) Monument Dr	0.35	760	R													11/01/2006
(2050) Monument Dr	0.75	2700	R													11/01/2006
(2051) Colfax Ct	0.07	90	R													11/01/2006
(2052) Bridge Creek Ct	0.08	80	R													11/01/2006
(2053) Kingsley Ct	0.11	100	R													11/01/2006
(2054) Tinder Ct	0.04	45	R													11/01/2006
(2055) Lightfoot Rd	0.69	310	R													11/01/2006
(2056) Ludwell Lane	0.23	60	R													11/01/2006
(2057) Engles Ct	0.04	50	R													11/01/2006
(2058) Lake Wind Lane	0.14	140	R													11/01/2006
(2059) Bullrush Ct	0.09	90	R													11/01/2006
(2059) Cattail Ct	0.05	70	R													11/01/2006
(2060) Muster Dr	0.38	150	R													11/01/2006

Virginia Department of Transportation
Traffic Engineering Division
2010
Annual Average Daily Traffic Volume Estimates By Section of Route
Stafford Maintenance Area

Route	Length	AADT	QA	4Tire	Bus	-----Truck-----				QC	K Factor	QK	Dir Factor	AAWDT	QW	Year
						2Axle	3+Axle	1Trail	2Trail							
Stafford County																
(2061) Ponds Edge Ct	0.04	50	R								NA			NA		11/01/2006
(2062) Rippling Water Ct	0.05	47	R								NA			NA		11/01/2006
(2063) Gristmill Dr	0.34	190	R								NA			NA		09/28/2006
(2064) Torey Ct	0.06	70	R								NA			NA		09/28/2006
(2065) Planters Pl	0.08	70	R								NA			NA		09/28/2006
(2066) Kirby Lane	0.26	120	R								NA			NA		09/28/2006
(2067) Stolen Will Ct	0.06	45	R								NA			NA		09/28/2006
(2070)	0.17	NA									NA			NA		
(2071)	0.11	NA									NA			NA		
(2072) Sulgrave Way	0.04	260	R								NA			NA		12/16/2008
(2073)	0.25	NA									NA			NA		
(2074) Colonial Forge Rd	0.11	180	R								NA			NA		12/16/2008
(2075) Brannigan Court	0.16	NA									NA			NA		
(2075) Brannigan Court	0.08	80	R								NA			NA		11/05/2009
(2075) Brannigan Court	0.14	NA									NA			NA		
(2076) Hemming Dr	0.23	190	R								NA			NA		11/24/2009
(2077) Sulgrove Way	0.04	290	R								NA			NA		11/05/2009
(2090)	0.20	NA									NA			NA		
(2091)	0.23	NA									NA			NA		

Virginia Department of Transportation
 Traffic Engineering Division
 2010
 Annual Average Daily Traffic Volume Estimates By Section of Route
 Stafford Maintenance Area

Route	Length	AADT	QA	4Tire	Bus	Truck				QC	K Factor	QK	Dir Factor	AAWDT	QW	Year
						2Axle	3+Axle	1Trail	2Trail							
Stafford County																
(2092) Hamstead Rd	0.19	NA					From: 89-2095 Summerfield Lane				NA			NA		
(2092) Hamstead Rd	0.13	NA					To: 89-1667 Little Oak Rd				NA			NA		
							To: Cul-de-Sac									
(2093) Danford Ct	0.07	NA					From: Cul-de-Sac				NA			NA		
							To: 89-2092 Hamstead Rd									
(2094) Calvert Ct	0.06	NA					From: Cul-de-Sac				NA			NA		
							To: 89-2092 Hamstead Rd									
(2095) Summerfield Lane	0.20	360	R				From: Dead End				NA			NA		11/06/2009
(2095) Summerfield Lane	0.05	NA					To: 89-2098 Glen Oak Rd				NA			NA		
							To: Dead End									
(2096) Fairbanks Ct	0.08	NA					From: 89-2095 Summerfield Lane				NA			NA		
							To: Cul-de-Sac									
(2097) Mintwood Dr	0.08	1600	R				From: 89-2098 Glen Oak Rd				NA			NA		12/09/2008
							To: 89-607 Deacon Rd									
(2098) Glen Oak Rd	0.19	NA					From: 89-2095 Summerfield Lane				NA			NA		
(2098) Glen Oak Rd	0.08	NA					To: 89-1667 Little Oak Rd				NA			NA		
							To: Cul-de-Sac									
(2099) Kelshire Ct	0.05	NA					From: 89-2098 Glen Oak Rd				NA			NA		
							To: Cul-de-Sac									
(2100) Crestwood Lane	0.59	180	R				From: 89-608 Brooke Rd				NA			NA		09/12/2006
							To: Cul-de-Sac									
(2101) Silverleaf Ct	0.15	60	R				From: Dead End				NA			NA		09/12/2006
							To: 89-2100 Crestwood Lane									
(2102) Twin Hill Lane	0.34	80	R				From: Dead End				NA			NA		09/12/2006
							To: 89-2100									
(2103) Poplar View Dr	0.55	100	R				From: 89-608 Brooke Rd				NA			NA		12/16/2008
							To: 89-2100 Crestwood Lane									
(2104)	0.10	NA					From: 89-2103				NA			NA		
							To: Dead End									
(2110)	0.12	NA					From: 89-1570 Clark Lane				NA			NA		
							To: Dead End									
(2115) Windsong Way	0.48	270	R				From: 89-648 Stefaniga Rd				NA			NA		12/11/2008
							To: 89-2119									
(2116) Pittman Way	0.32	49	R				From: 89-2115 Windsong Way				NA			NA		12/11/2008
							To: 89-648 Stefaniga Rd									

Virginia Department of Transportation
Traffic Engineering Division
2010
Annual Average Daily Traffic Volume Estimates By Section of Route
Stafford Maintenance Area

Route	Length	AADT	QA	4Tire	Bus	Truck				QC	K Factor	QK	Dir Factor	AAWDT	QW	Year
						2Axle	3+Axle	1Trail	2Trail							
Stafford County																
(2117)	0.14	NA										NA		NA		
(2118)	0.19	NA										NA		NA		
(2119)	0.21	NA										NA		NA		
(2119)	0.22	NA										NA		NA		
(2125)	Landmark Dr	0.29	1100	R								NA		NA		11/05/2009
(2126)	Presevere Dr	0.43	350	R								NA		NA		04/24/2009
(2127)		0.04	NA									NA		NA		
(2128)	Masters Dr	0.15	160	R								NA		NA		11/05/2009
(2129)	Somerset Lane	0.18	180	R								NA		NA		11/05/2009
(2129)	Somerset Lane	0.12	180	R								NA		NA		11/05/2009
(2130)		0.06	NA									NA		NA		
(2134)	Lansberry Park Dr	0.45	440	R								NA		NA		04/24/2009
(2135)		0.08	NA									NA		NA		
(2136)		0.06	NA									NA		NA		
(2136)		0.13	NA									NA		NA		
(2140)	Pine View Rd	0.29	NA									NA		NA		
(2140)	Pine View Rd	0.24	60	R								NA		NA		11/04/2009
(2141)	Mountain View Rd	0.11	10	R								NA		NA		11/04/2009
(2142)		0.12	NA									NA		NA		
(2143)		0.12	NA									NA		NA		

Virginia Department of Transportation
 Traffic Engineering Division
 2010
 Annual Average Daily Traffic Volume Estimates By Section of Route
 Stafford Maintenance Area

Route	Length	AADT	QA	4Tire	Bus	Truck				QC	K Factor	QK	Dir Factor	AAWDT	QW	Year
						2Axle	3+Axle	1Trail	2Trail							
Stafford County																
(2144)	0.26	NA					From: 89-676 Cranes Corner Rd					NA			NA	
							To: Dead End									
(2146)	0.42	NA					From: Dead End					NA			NA	
							To: 89-752 Richards Ferry Rd									
(2147)	0.33	NA					From: Dead End					NA			NA	
							To: 89-752 Richards Ferry Rd									
(2148)	0.15	NA					From: 89-627 Mountain View Rd					NA			NA	
							To: Dead End									
(2149)	0.10	NA					From: Dead End					NA			NA	
							To: Dead End									
(2150)	Carriage Hill Dr	0.19	960	R			From: FUTURE ROAD INTERSECTS					NA			NA	11/06/2009
							To: 89-652 Truslow Rd									
(2155)	0.75	NA					From: Cul-de-Sac					NA			NA	
							To: 89-648 Stefaniga Rd									
(2170)	0.72	NA					From: 89-608 Brooke Rd					NA			NA	
							To: 89-2171									
(2171)	0.01	NA					From: Dead End					NA			NA	
							To: 89-2170									
(2171)	0.09	NA					From: 89-2170					NA			NA	
							To: Dead End									
(2175)	0.17	NA					From: 89-603 Caisson Rd					NA			NA	
							To: Dead End									
(2176)	0.67	NA					From: 89-601 Hollywood Farm Rd					NA			NA	
							To: 89-2175									
(2180)	0.32	NA					From: 89-607 Deacon Rd					NA			NA	
							To: Cul-de-Sac									
(2182)	0.31	NA					From: 89-2180					NA			NA	
							To: 89-2185									
(2183)	0.11	NA					From: Cul-de-Sac					NA			NA	
							To: 89-2182									
(2184)	0.07	NA					From: Cul-de-Sac					NA			NA	
							To: 89-2182									
(2184)	0.11	NA					From: 89-2182					NA			NA	
							To: Cul-de-Sac									
(2185)	0.10	NA					From: Cul-de-Sac					NA			NA	
							To: 89-2182									
(2185)	0.21	NA					From: 89-2182					NA			NA	
							To: Cul-de-Sac									

Virginia Department of Transportation
Traffic Engineering Division
2010
Annual Average Daily Traffic Volume Estimates By Section of Route
Stafford Maintenance Area

Route	Length	AADT	QA	4Tire	Bus	Truck				QC	K Factor	QK	Dir Factor	AAWDT	QW	Year
						2Axle	3+Axle	1Trail	2Trail							
Stafford County																
(2186)	0.11	NA					From: 89-2180				NA			NA		
							To: Cul-de-Sac									
(2190)	0.59	NA					From: Cul-de-Sac				NA			NA		
							To: 89-608 Brooke Rd									
(2191)	0.13	NA					From: Cul-de-Sac				NA			NA		
							To: 89-2190									
(2192)	0.21	NA					From: Cul-de-Sac				NA			NA		
							To: 89-2190									
(2195)	0.15	NA					From: US 1 Jefferson Davis Hwy				NA			NA		
							To: Cul-de-Sac									
(2198)	0.24	NA					From: 89-627 Forbes St				NA			NA		
							To: Cul-de-Sac									
(2199)	0.19	NA					From: 89-2198				NA			NA		
							To: Cul-de-Sac									
(8900) Centreport Pkwy	0.72	11000	G				From: US 1 Jefferson Davis Hwy				0.096	F	0.617	12000	G	2010
							To: I-95									
(8900) Centreport Pkwy	1.64	4100	G				From: 89-627 Mountain View Rd				0.113	F	0.518	4500	G	2010
							To: Dead End									
(8900) Centreport Pkwy	2.49	450	R				From: 89-8900-S000A TO 95 NOR				NA			NA		11/05/2009
							To: I-95-N FROM CENTREPORT PARKWAY									
(8900)	0.34	NA					From: 89-8900 TO & FROM 95 SO				NA			NA		
							To: I-95-S FROM CENTREPORT PARKWAY									
North (8900)	0.04	NA					From: 89-8900 TO RT 95 NORTH				NA			NA		
							To: 89-8900-S000A TO 95 NOR									
South (8900)	0.03	NA					From: 89-8900 TO & FROM 95 NO				NA			NA		
							To: 89-8900-N000A; 89-8900- A TO 95 NOR									
(9399) Stafford Indians Lane	0.61	2500	R				From: 89-640 Porter Lane				NA			NA		09/25/2006
							To: 89-627 Mountain View Rd									
(9400) Falmouth Elementary Sc	0.11	460	R				From: 89-627; 89-1005				NA			NA		10/05/2006
							To: 89-627 Mountain View Rd									
(9430) Wood Dr	0.39	2500	R				From: Garrison Elem Sch				NA			NA		10/05/2006
							To: 89-1209 Choptank Rd									
(9464) T B Gayle Middle Schoo	0.11	500	R				From: 89-1011 Verson St				NA			NA		09/19/2006
							To: 89-1011 Verson St									
(9486) North Stafford High Sch	0.77	700	R				From: 89-610 Garrisonville Rd				NA			NA		08/16/2006
							To: 89-648 Shelton Shop Rd									

Virginia Department of Transportation
 Traffic Engineering Division
 2010
 Annual Average Daily Traffic Volume Estimates By Section of Route
 Stafford Maintenance Area

Route	Length	AADT	QA	4Tire	Bus	-----Truck-----				QC	K Factor	QK	Dir Factor	AAWDT	QW	Year
						2Axle	3+Axle	1Trail	2Trail							
Stafford County																
9487 Drew Middle School	0.17	350	R			From: US 1 Jefferson Davis Hwy					NA			NA		09/21/2006
						To: US 1 Jefferson Davis Hwy										
9498 Hartwood Elementary S	0.07	540	R			From: 89-754 Shackelford Well Rd					NA			NA		09/21/2006
						To: 89-754 Shackelford Well Rd										
9906 Ferry Farms Elementary	0.21	340	R			From: 89-1117; 89-1136					NA			NA		09/28/2006
						To: 89-1136 Pendleton Rd										
9946 Anne Moncure Elementa	0.10	60	R			From: 89-659 Doc Stone Rd					NA			NA		07/26/2006
						To: 89-659 Doc Stone Rd										
9947 Grafton Village Element	0.12	570	R			From: 89-607 Deacon Rd					NA			NA		09/28/2006
						To: 89-607 Deacon Rd										
9948 Stafford Elementary Sch	0.12	440	R			From: 89-630 Courthouse Rd					NA			NA		09/21/2006
						To: 89-630 Courthouse Rd										
Centreport Pkwy		330	G	91%	2%	From: Aviation Way				C	0.13	F	0.558	330	G	2010
						To: Ramoth Church Rd										