

2009

**Virginia Department of Transportation
Daily Traffic Volume Estimates
Including Vehicle Classification Estimates**

where available

Jurisdiction Report

20

Chesterfield County
City of Colonial Heights
City of Richmond

Prepared By

**Virginia Department of Transportation
Traffic Engineering Division**

In Cooperation With

**U.S. Department of Transportation
Federal Highway Administration**

Virginia Department of Transportation
Traffic Engineering Division
Traffic Monitoring Section

The Virginia Department of Transportation (VDOT) conducts a program where traffic count data are gathered from sensors in or along streets and highways and other sources. From these data, estimates of the average number of vehicles that traveled each segment of road are calculated. VDOT periodically publishes booklets listing these estimates.

One of these booklets, titled “Average Daily Traffic Volumes with Vehicle Classification Data, on Interstate, Arterial and Primary Routes” includes a list of each Interstate and Primary highway segment with the estimated Annual Average Daily Traffic (AADT) for that segment. AADT is the total annual traffic estimate divided by the number of days in the year. This booklet also includes information such as estimates of the percentage of the AADT made up by 6 different vehicle types, ranging from cars to double trailer trucks; estimated Annual Average Weekday Traffic (AAWDT), which is the number of vehicles estimated to have traveled the segment of highway during a 24 hour weekday averaged over the year; as well as Peak Hour and Peak Direction factors used by planners to formulate design criteria.

In addition to the Primary and Interstate publication, one hundred books are published periodically, one for each of 100 areas across the state defined by VDOT for record-keeping purposes. These books include traffic volume estimates for roads within the county, cities, and towns within the area. These books are titled “Daily Traffic Volumes Including Vehicle Classification Estimates, where available; Jurisdiction Report numbers 00 through 99”.

Also available are a number of reports summarizing the average Vehicle Miles Traveled (VMT) in selected jurisdictions and other categories of highways. There are many different ways to present traffic volume summary information. Because the user determines the value of each presentation, the reports have been redesigned based on user requests and feedback. The people of the VDOT Traffic Engineering Division Traffic Monitoring Section who produce these books welcome requests for other helpful ways of presenting the summary information.

A compact disc (CD) is available that includes files in the Adobe® Portable Document Format (PDF) that can be displayed, searched, and printed using common desktop computer equipment. The CD includes the publications described above as well as a number of other reports, including specialized VMT summaries and smaller AADT reports for each city and town separately.

Publication Notes

Parallel Roads

For road inventory and management purposes, some roadways are counted separately by direction and have separately published traffic estimates for each direction of travel. Examples of such roadways are the interstate system and routes with separated facilities and (usually) one-way traffic facilities in urban areas. In these publications, they are referred to as parallel roads. As a convenience for the users of the publication, the listing for segments of roads with parallel segments are published with both the traffic estimates for their own direction of travel (e.g. I-95 Northbound) as well as the estimate of the total of all traffic on the same route including parallel roadways (all directions of I-95). The publication will have a “Combined Traffic Estimates for Parallel Roadways on this Route” or “Combined Traffic” identifiers for the combined direction of travel estimates.

Roadways such as I-395 with a North segment, a South segment and a separate Reversible lane segment will have the estimate for more than two parallel roadways included in the entire combined traffic estimate.

Some routes have very complicated paths through cities and towns. These parallel paths may be too complex to allow a relationship between nearby sections of the opposite direction on the same route. In this case, to indicate that the traffic estimates for such a road segment may not include all directions of traffic on that route, the line that would list the combined values will indicate “NA” for not available.

VDOT’s traffic monitoring program includes more than 100,000 segments of roads and highways ranging from several mile sections of Interstate highways to very short sections of city streets. Due to problems experienced obtaining some traffic count data, and the level of quality necessary to maintain confidence in the data, no estimate is currently available for some segments of roadway. These segments are included in the publications indicating “NA” for not available. It is the intention of the VDOT Traffic Engineering Division Traffic Monitoring group to obtain the data necessary and to report traffic volume estimates on all road segments included in these publications.

Many of the road segments in this program are local secondary roads. The amount and detail of data collected on these roads are not as great as the data collected on higher volume roads. The vehicle classification, average weekday traffic volumes, and the theoretical design hour traffic volumes are not calculated for these roads. The publications indicate “NA” for the information that is not available.

This publication is based on a traffic monitoring program initiated in 1997. Because the data collection techniques and statistical evaluation processes are different than those used in previous years, comparison with previous publications may be misleading.

Glossary of Terms:

Route: The Route Number assigned to this segment of roadway with the master inventory route number if this is an overlapping route, with official street or highway name if available.

Length: Length of the traffic segment in miles.

AADT: Annual Average Daily Traffic. The estimate of typical daily traffic on a road segment for all days of the week, Sunday through Saturday, over the period of one year.

QA: Quality of AADT:

- A Average of Complete Continuous Count Data
- B Average of Selected Continuous Count Data
- F Factored Short Term Traffic Count Data
- G Factored Short Term Traffic Count Data with Growth Element
- H Historical Estimate
- M Manual Uncounted Estimate
- N AADT of Similar Neighboring Traffic Link
- O Provided By External Source
- R Raw Traffic Count, Unfactored

4Tire: Percentage of the traffic volume made up of motorcycles, passenger cars, vans and pickup trucks.

Bus: Percentage of the traffic volume made up of busses.

2Axle Truck: Percentage of the traffic volume made up of 2 axle single unit trucks (not including pickups and vans).

3+Axle Truck: Percentage of the traffic volume made up of single unit trucks with three or more axles.

1Trail Truck: Percentage of the traffic volume made up of units with a single trailer.

2Trail Truck: Percentage of the traffic volume made up of units with more than one trailer.

QC: Quality of Classification Data:

- A Average of Complete Continuous Count Data
- B Average of Selected Continuous Count Data
- C Short Term Classified Traffic Count Data
- F Factored Short Term Traffic Count Data
- H Historical Estimate
- M Mass Collective Average
- N Classification Estimates of Similar Neighboring Traffic Link

K Factor: The estimate of the portion of the traffic volume traveling during the peak hour or design hour.

QK: Quality of the K Factor estimate:

- A Factor based on 30th Highest Hour Observed During at least 250 days of Continuous Traffic Data
- B Factor based on other Hour Observed During Less than 250 days of Continuous Traffic Data
- F Factor based on Highest Hour Collected at in a 48 Hour Weekday Period
- M Factor based on Manual Estimate of design hour
- N Design Hour Factor (K Factor) of Similar Neighboring Traffic Link
- O Provided by External Source

Dir Factor: The estimate of the portion of the traffic volume traveling in the peak direction during the peak hour..

AAWDT: Average Annual Weekday Traffic. The estimate of typical traffic over the period of one year for the days between Monday through Thursday inclusive.

QW: Quality of AAWDT:

- A Average of Complete Continuous Count Data
- B Average of Selected Continuous Count Data
- F Factored Short Term Traffic Count Data
- G Factored Short Term Traffic Count Data with Growth Element
- M Manual Uncounted Estimate
- N AAWDT of Similar Neighboring Traffic Link
- O Provided by External Source

Year: Year for which the published values are appropriate. If the Quality of AADT (QA) is "R", the year is the year that the raw traffic count was collected, and if available,

Route Shield Legend

Route Systems



Interstate Route

Traffic volume data for Interstate Routes and some other routes are reported separately by direction, as well as combined.



US Route



Virginia State Route



Frontage Road (F precedes frontage route number)



Secondary Route

Special Routes



Bus - Business Route

Bypas - Bypass Route

Truck - Truck Route



ALT - Alternate Route

Wve - Wve Route connector



P - Parallel Route; Southbound or Westbound direction lanes of a numbered route where they are on a different road facility than the other direction.



The VDOT Maintenance Jurisdiction number is displayed below the Secondary Route Number if the Maintenance Jurisdiction is different than the jurisdiction in the title of the report.

Virginia Department of Transportation
 Traffic Engineering Division
 2009
 Annual Average Daily Traffic Volume Estimates By Section of Route
 Chesterfield Maintenance Area

Route	Jurisdiction	Length	AADT	QA	4Tire	Bus	-----Truck-----				QC	K Factor	QK	Dir Factor	AAWDT	QW
							2Axle	3+Axle	1Trail	2Trail						
From: NCL Petersburg																
1 301 Boulevard	City of Colonial Heights	0.53	12000	F	99%	0%	0%	0%	0%	0%	F	NA		13000	F	
To: Dupuy Ave																
From: Dupuy Ave																
1 301 Boulevard	City of Colonial Heights	0.40	25000	F	99%	0%	0%	0%	0%	0%	F	NA		26000	F	
To: Westover Ave																
From: Westover Ave																
1 301 Boulevard	City of Colonial Heights	0.33	24000	A	99%	0%	0%	0%	0%	0%	C	0.1	A	0.509	25000	A
To: Branders Bridge Rd																
From: Branders Bridge Rd																
1 301 Boulevard	City of Colonial Heights	0.26	25000	F	99%	0%	0%	0%	0%	0%	F	NA		26000	F	
To: Temple Ave																
From: Temple Ave																
1 301 144 Boulevard	City of Colonial Heights	0.74	22000	F	99%	0%	0%	0%	0%	0%	F	NA		24000	F	
To: Lakeview Ave																
From: Lakeview Ave																
1 301 144 Boulevard	City of Colonial Heights	0.17	21000	F	99%	0%	0%	0%	0%	0%	F	NA		22000	F	
To: Ellerslie Ave																
From: Ellerslie Ave																
1 301 144 Boulevard	City of Colonial Heights	0.19	25000	F	99%	0%	0%	0%	0%	0%	F	NA		27000	F	
To: Sherwood Ave																
From: Sherwood Ave																
1 301 144 Boulevard	City of Colonial Heights	0.62	25000	G	99%	0%	0%	0%	0%	0%	F	NA		27000	G	
To: NCL Colonial Heights																
From: NCL Colonial Heights																
1 301 144 Jefferson Davis Hwy	Chesterfield County	0.22	23000	F	99%	0%	0%	0%	0%	0%	F	0.090	F	0.515	25000	F
To: SR 144 Harrowgate Rd																
From: SR 144 Harrowgate Rd																
1 301 Jefferson Davis Hwy	Chesterfield County	1.32	17000	F	98%	0%	1%	0%	0%	0%	C	0.091	F	0.566	19000	F
To: 20-620 Woods Edge Rd																
From: 20-620 Woods Edge Rd																
1 301 Jefferson Davis Hwy	Chesterfield County	0.14	16000	F	98%	0%	1%	0%	0%	0%	F	NA		17000	F	
To: 20-619 Happy Hill Rd																
From: 20-619 Happy Hill Rd																
1 301 Jefferson Davis Hwy	Chesterfield County	2.44	16000	F	98%	0%	1%	0%	0%	0%	F	0.086	F	0.563	17000	F
To: 20-618 Old Bermuda Hundred Rd																
From: 20-618 Old Bermuda Hundred Rd																
1 301 Jefferson Davis Hwy	Chesterfield County	0.90	20000	F	98%	0%	1%	0%	1%	0%	C	0.089	F	0.535	22000	F
To: SR 10 West Hundred Rd																
From: SR 10 West Hundred Rd																
1 301 Jefferson Davis Hwy	Chesterfield County	1.65	23000	F	98%	0%	1%	0%	0%	0%	F	0.089	F	0.615	25000	F
To: SR 288																
From: SR 288																
1 301 Jefferson Davis Hwy	Chesterfield County	2.26	17000	F	96%	1%	1%	1%	1%	0%	F	0.083	F	0.583	19000	F
To: SR 145 Chester Rd																
From: SR 145 Chester Rd																
1 301 Jefferson Davis Hwy	Chesterfield County	2.41	22000	F	96%	1%	1%	1%	1%	0%	C	0.088	F	0.646	24000	F
To: SR 150 Chippenham Pkwy																
From: SR 150 Chippenham Pkwy																
1 301 Jefferson Davis Hwy	Chesterfield County	1.17	21000	F	96%	1%	1%	1%	1%	0%	F	0.084	F	0.599	22000	F
To: SCL Richmond																
From: SCL Richmond																
1 301 Jefferson Davis Hwy	City of Richmond	2.13	20000	F	96%	1%	1%	1%	1%	0%	F	0.083	F	0.606	21000	F
To: Bellmeade Rd																

Virginia Department of Transportation
Traffic Engineering Division
2009
Annual Average Daily Traffic Volume Estimates By Section of Route
Chesterfield Maintenance Area

Route	Jurisdiction	Length	AADT	QA	4Tire	Bus	-----Truck-----				QC	K Factor	QK	Dir Factor	AAWDT	QW
							2Axle	3+Axle	1Trail	2Trail						
	From: Bellmeade Rd															
1 301 Jefferson Davis Hwy	City of Richmond	0.86	14000	A	96%	1%	1%	1%	1%	0%	C	0.098	A	0.549	15000	A
	To: Hopkins Rd															
1 301 Jefferson Davis Hwy	City of Richmond	1.01	19000	F	96%	1%	1%	1%	1%	0%	F	0.081	F	0.523	20000	F
	To: US 360 Hull St															
1 301 Cowardin Ave	City of Richmond	0.39	21000	F	96%	1%	1%	1%	1%	0%	F	0.089	F	0.606	22000	F
	To: Semmes Ave															
1 301 Lee Bridge	City of Richmond	0.76	32000	F	95%	1%	2%	1%	1%	0%	F	0.094	F	0.591	37000	F
	To: 2nd St															
1 301 Belvidere St	City of Richmond	0.92	26000	F	95%	1%	2%	1%	1%	0%	F	0.087	F	0.568	30000	F
	To: Franklin St															
1 301 Belvidere St	City of Richmond	0.15	32000	F	95%	1%	2%	1%	1%	0%	F	0.081	F	0.525	36000	F
	To: US 250 Broad St															
1 301 Belvidere St	City of Richmond	0.40	29000	F	95%	1%	2%	1%	1%	0%	F	0.087	F	0.605	33000	F
	To: Chamberlayne Ave															
	From: Belvidere St															
1 301 Chamberlayne Ave	City of Richmond	1.02	22000	F	95%	1%	2%	1%	1%	0%	C	0.082	F	0.628	25000	F
	To: Edge Hill Rd															
1 301 Chamberlayne Ave	City of Richmond	0.31	21000	F	97%	1%	1%	0%	1%	0%	C	0.084	F	0.624	24000	F
	To: Brookland Park Blvd															
1 301 Chamberlayne Ave	City of Richmond	0.86	16000	F	96%	1%	1%	0%	1%	0%	C	0.086	F	0.638	18000	F
	To: Laburnum Ave															
1 301 Chamberlayne Ave	City of Richmond	0.26	14000	F	97%	1%	1%	0%	1%	0%	F	0.09	F	0.657	16000	F
	To: Claremont Ave															
1 301 Chamberlayne Ave	City of Richmond	0.94	15000	F	97%	1%	1%	0%	1%	0%	C	0.087	F	0.586	17000	F
	To: Azalea Ave															
	From: Chamberlayne Ave															
1 Azalea Ave	City of Richmond	0.26	18000	F	97%	1%	1%	0%	1%	0%	F	0.089	F	0.542	20000	F
	To: NCL Richmond															
	From: US 1 Chamberlayne Ave; Belvidere St															
North 1 Ramp	City of Richmond (Maint: 43)	0.12	7800	F								0.128	B		8400	F
	To: I-95 North															
	From: Azalea Ave															
2 301 Chamberlayne Ave	City of Richmond	0.04	14000	F	96%	1%	1%	0%	1%	0%	F	0.093	F	0.525	16000	F
	To: NCL Richmond															
	From: SSS															
5 60 Main St	City of Richmond	0.30	16000	F	99%	0%	0%	0%	0%	0%	F	0.098	F	0.715	18000	F
	To: SSS															
	From: Williamsburg Rd															
5 Main St	City of Richmond	0.40	6800	F	99%	0%	0%	0%	0%	0%	C	0.116	F	0.777	7700	F
	To: Nicholson St															

Virginia Department of Transportation
Traffic Engineering Division
2009
Annual Average Daily Traffic Volume Estimates By Section of Route
Chesterfield Maintenance Area

Route	Jurisdiction	Length	AADT	QA	4Tire	Bus	Truck				QC	K Factor	QK	Dir Factor	AAWDT	QW
							2Axle	3+Axle	1Trail	2Trail						
5 Main St	From: Nicholson St															
	City of Richmond	0.26	11000	F	99%	0%	0%	0%	0%	F	0.11	F	0.845	12000	F	
	To: ECL Richmond															
6 Patterson Ave	From: WCL Richmond															
	City of Richmond	1.30	14000	F	99%	0%	0%	0%	0%	F	0.098	F	0.562	16000	F	
	To: Libbie Ave															
6 Patterson Ave	From: Malvern Ave															
	City of Richmond	1.67	11000	F	99%	0%	0%	0%	0%	F	0.101	F	0.528	12000	F	
	To: Thompson St															
6 Patterson Ave	From: Thompson St															
	City of Richmond	0.38	7800	F	99%	0%	0%	0%	0%	F	0.102	F	0.605	8900	F	
	To: Boulevard															
6 Kensington Ave	From: US 360 Hull St															
	City of Richmond	0.81	9200	F	97%	1%	1%	1%	0%	C	0.091	F	0.535	10000	F	
	To: N Belt Blvd															
10 161 Broad Rock Blvd	From: N Belt Blvd															
	City of Richmond	0.43	16000	F	97%	1%	1%	1%	0%	F	0.083	F	0.576	17000	F	
	To: S Belt Blvd															
10 Broad Rock Blvd	From: S Belt Blvd															
	City of Richmond	2.10	19000	F	99%	0%	0%	0%	0%	C	0.09	F	0.642	21000	F	
	To: W. Belmont Rd															
10 Iron Bridge Rd	From: W. Belmont Rd															
	City of Richmond	0.56	12000	F	99%	0%	0%	0%	0%	F	0.089	F	0.588	13000	F	
	To: SCL Richmond															
10 Iron Bridge Rd	From: SCL Richmond															
	Chesterfield County	0.60	12000	F	99%	0%	0%	0%	0%	F	0.089	F	0.576	13000	F	
	To: SR 150 Chippenham Pkwy															
10 Iron Bridge Rd	From: SR 150 Chippenham Pkwy															
	Chesterfield County	1.21	33000	F	97%	0%	1%	1%	1%	F	0.091	F	0.631	36000	F	
	To: 20-638 Cogbill Rd															
10 Iron Bridge Rd	From: 20-638 Cogbill Rd															
	Chesterfield County	3.19	27000	F	97%	0%	1%	1%	1%	F	0.090	F	0.575	30000	F	
	To: SR 288															
10 Iron Bridge Rd	From: SR 288															
	Chesterfield County	1.47	36000	F	97%	0%	1%	1%	1%	C	0.092	F	0.562	39000	F	
	To: 20-655 Beach Rd															
10 Iron Bridge Rd	From: 20-655 Beach Rd															
	Chesterfield County	4.03	28000	F	97%	0%	1%	1%	1%	F	0.087	F	0.545	30000	F	
	To: 20-749 Womack Rd															
10 Iron Bridge Rd	From: 20-749 Womack Rd															
	Chesterfield County	0.67	22000	F	97%	0%	1%	1%	1%	F	0.082	F	0.502	25000	F	
	To: SR 144 W, Harrowgate Rd															
10 144 Hundred Rd	From: SR 144 W, Harrowgate Rd															
	Chesterfield County	0.25	33000	F	97%	0%	1%	2%	0%	F	0.086	F	0.554	36000	F	
	To: SR 144 E, Chester Rd															
10 Hundred Rd	From: SR 144 E, Chester Rd															
	Chesterfield County	1.68	32000	F	97%	0%	1%	2%	0%	C	0.087	F	0.586	35000	F	
	To: US 1, US 301 Jefferson Davis Hwy															
10 West Hundred Rd	From: US 1, US 301 Jefferson Davis Hwy															
	Chesterfield County	0.44	37000	F	97%	0%	1%	2%	0%	F	0.083	F	0.567	40000	F	
	To: I-95															

Virginia Department of Transportation
Traffic Engineering Division
2009
Annual Average Daily Traffic Volume Estimates By Section of Route
Chesterfield Maintenance Area

Route	Jurisdiction	Length	AADT	QA	4Tire	Bus	-----Truck-----				QC	K Factor	QK	Dir Factor	AAWDT	QW
							2Axle	3+Axle	1Trail	2Trail						
10 West Hundred Rd	Chesterfield County	2.47	40000	F	95%	0%	1%	1%	3%	0%	F	0.086	F	0.503	45000	F
10 Hundred Rd East	Chesterfield County	1.46	35000	F	95%	0%	1%	1%	3%	0%	F	0.087	F	0.510	39000	F
10 Hundred Rd East	Chesterfield County	0.90	25000	A	95%	0%	1%	1%	3%	0%	C	0.106	A	0.52	28000	A
10 Hundred Rd East	Chesterfield County	2.07	21000	F	95%	0%	1%	1%	3%	0%	F	0.088	F	0.504	23000	F
33 Staples Mill Rd	City of Richmond	0.03	18000	G	99%	0%	1%	0%	0%	0%	F	0.107	F	0.515	21000	G
33 250 Broad St	City of Richmond	0.79	24000	A	98%	1%	1%	0%	0%	0%	C	0.109	A	0.52	27000	A
33 250 Broad St	City of Richmond	0.97	23000	G	98%	1%	1%	0%	0%	0%	F	0.088	F		25000	G
33 250 Broad St	City of Richmond	0.38	21000	G	98%	1%	1%	0%	0%	0%	F	0.087	F	0.513	24000	G
33 250 Broad St	City of Richmond	0.94	20000	G	98%	1%	1%	0%	0%	0%	F	0.087	N	0.513	22000	G
33 250 Broad St	City of Richmond	0.08	22000	G	98%	1%	1%	0%	0%	0%	F	0.084	F	0.564	25000	G
	Combined Traffic Estimates for 2 Parallel Roadways on this Route:		31000	G	98%	1%	1%	0%	0%	0%	F	NA			35000	G
33 Hancock Rd	City of Richmond	0.23	710	F	98%	1%	1%	0%	0%	0%	F	0.102	F	0.839	790	F
	Combined Traffic Estimates for 2 Parallel Roadways on this Route:		4800	F	98%	1%	1%	0%	0%	0%	F	0.092	F	0.835	5300	F
33 Leigh St	City of Richmond	0.27	11000	F	97%	1%	1%	0%	0%	0%	F	0.09	F	0.526	12000	F
33 Leigh St	City of Richmond	1.60	11000	F	97%	1%	1%	0%	0%	0%	C	0.094	F	0.717	12000	F
33 Mosby St	City of Richmond	0.30	9600	F	97%	1%	1%	0%	0%	0%	F	0.105	F	0.643	11000	F
33 Fairmont Ave	City of Richmond	0.43	7300	F	98%	1%	1%	0%	0%	0%	C	0.096	F	0.571	8100	F
33 Nine Mile Rd	City of Richmond	0.90	9400	F	97%	1%	1%	0%	0%	0%	C	0.096	F	0.621	10000	F

Virginia Department of Transportation
Traffic Engineering Division
2009
Annual Average Daily Traffic Volume Estimates By Section of Route
Chesterfield Maintenance Area

Route	Jurisdiction	Length	AADT	QA	4Tire	Bus	-----Truck-----				QC	K Factor	QK	Dir Factor	AAWDT	QW
							2Axle	3+Axle	1Trail	2Trail						
33 Harrison St	From: Broad St															
	City of Richmond	0.24	4100	F	98%	1%	1%	0%	0%	0%	C	0.091	F	0.834	4500	F
Combined Traffic Estimates for 2 Parallel Roadways on this Route:			4800	F	98%	1%	1%	0%	0%	0%	F	0.092	F	0.835	5300	F
33 Leigh St	From: Leigh St															
	City of Richmond	0.07	9200	F	98%	1%	1%	0%	0%	0%	F	0.096	F	0.503	10000	F
Combined Traffic Estimates for 2 Parallel Roadways on this Route:			31000	G	98%	1%	1%	0%	0%	0%	F	NA		35000	G	
36 River Rd	From: 20-669 Church Rd															
	Chesterfield County	0.87	3600	F	97%	1%	1%	1%	0%	0%	C	0.104	F	0.627	3700	F
36 River Rd	From: 20-601 Little Rd															
	Chesterfield County	1.13	4400	F	97%	1%	1%	1%	0%	0%	F	0.096	F	0.613	4700	F
36 River Rd	From: 20-600 E, Pickett Ave															
	Chesterfield County	3.05	7000	F	99%	0%	0%	0%	0%	0%	F	0.096	F	0.639	7300	F
36 Chesterfield Ave	From: 20-1121 Granger Rd															
	Chesterfield County	0.81	7100	F	99%	0%	0%	0%	0%	0%	C	0.089	F	0.537	7400	F
60 Midlothian Tpke	From: Powhatan County Line															
	Chesterfield County	1.36	29000	N	99%	0%	0%	0%	0%	0%	N	0.096	N	0.680	31000	N
60 Midlothian Tpke	From: 20-607 Huguenot Springs Rd															
	Chesterfield County	1.33	29000	F	99%	0%	0%	0%	0%	0%	F	0.096	F	0.680	31000	F
60 Midlothian Tpke	From: SR 288															
	Chesterfield County	0.63	29000	F	99%	0%	0%	0%	0%	0%	F	0.094	F	0.583	31000	F
60 Midlothian Tpke	From: 20-667 Otterdale Rd															
	Chesterfield County	1.46	32000	F	99%	0%	0%	0%	0%	0%	F	0.096	N	0.680	34000	F
60 Midlothian Tpke	From: 20-754 Coalfield Rd															
	Chesterfield County	2.26	41000	F	99%	0%	0%	0%	0%	0%	F	0.087	F	0.585	44000	F
60 Midlothian Tpke	From: SR 147 Huguenot Rd															
	Chesterfield County	1.79	51000	A	99%	0%	0%	0%	0%	0%	C	0.102	A	0.538	55000	A
60 Midlothian Tpke	From: 20-675 Robius Rd															
	Chesterfield County	1.12	61000	F	99%	0%	0%	0%	0%	0%	F	NA		66000	F	
60 Midlothian Tpke	From: SR 76 Powhite Pkwy															
	Chesterfield County	0.95	50000	F	99%	0%	0%	0%	0%	0%	F	NA		54000	F	
60 Midlothian Tpke	From: 20-678 Providence Rd															
	Chesterfield County	1.30	52000	F	99%	0%	0%	0%	0%	0%	F	NA		56000	F	
60 Midlothian Tpke	From: SR 150 Chippenham Pkwy; WCL Richmond															
	City of Richmond	0.38	41000	F	99%	0%	0%	0%	0%	0%	F	0.088	F	0.559	45000	F
60 Midlothian Tpke	From: Carnation St															
	City of Richmond	1.78	27000	F	98%	1%	1%	0%	0%	0%	C	0.088	F	0.604	29000	F
	To: SR 161 Belt Blvd															

Virginia Department of Transportation
Traffic Engineering Division
2009
Annual Average Daily Traffic Volume Estimates By Section of Route
Chesterfield Maintenance Area

Route	Jurisdiction	Length	AADT	QA	4Tire	Bus	-----Truck-----				QC	K Factor	QK	Dir Factor	AAWDT	QW	
							2Axle	3+Axle	1Trail	2Trail							
60 Midlothian Tpke	From: SR 161 Belt Blvd																
	To: Roanoke St	City of Richmond	0.62	20000	F	98%	1%	1%	0%	0%	0%	F	0.101	F	0.624	21000	F
60 Roanoke St	From: Midlothian Tpke																
	To: Forest Hill Ave	City of Richmond	0.45	9100	F	99%	1%	1%	0%	0%	0%	C	0.097	F	0.663	9800	F
60 Forest Hill Ave	From: Roanoke St																
	To: Semmes Ave	City of Richmond	0.22	24000	F	99%	1%	1%	0%	0%	0%	F	0.106	F	0.676	26000	F
60 Semmes Ave	From: Forest Hill Ave																
	To: US 1, US 301 Cowardin Ave	City of Richmond	1.13	24000	F	99%	0%	1%	0%	0%	0%	C	0.099	F	0.665	26000	F
60 Semmes Ave	From: US 1, US 301 Cowardin Ave																
	To: Manchester Bridge	City of Richmond	0.56	14000	F	99%	0%	1%	0%	0%	0%	F	0.125	F	0.768	15000	F
60 Manchester Bridge	From: Semmes Ave																
	To: 9th St	City of Richmond	0.49	15000	G	99%	0%	1%	0%	0%	0%	F	0.117	F		17000	G
60 9th St	From: Manchester Bridge																
	Combined Traffic Estimates for 2 Parallel Roadways on this Route:	City of Richmond	0.25	8600	F	99%	0%	1%	0%	0%	0%	F	0.16	F		9300	F
60 Cary St	From: SR 147 Cary St																
	To: SR 147; 9th St	City of Richmond	0.45	6000	F	99%	0%	1%	0%	0%	0%	F	0.098	F		6400	F
60 Cary St	From: SR 147; 9th St																
	Combined Traffic Estimates for 2 Parallel Roadways on this Route:	City of Richmond	0.45	16000	F	99%	0%	1%	0%	0%	0%	F	NA			18000	F
60 360 14th St	From: US 360 14th Street																
	To: RT 360/MAIN STREET	City of Richmond	0.08	13000	N	98%	1%	1%	0%	0%	0%	N	0.100	N	0.673	13000	N
60 360 Main St	From: 14th St																
	To: RT 360	City of Richmond	0.30	17000	F	98%	1%	1%	0%	0%	0%	F	0.091	F	0.623	18000	F
60 Main St	From: US 360, 18th St																
	To: 21st St	City of Richmond	0.18	15000	F	99%	0%	1%	0%	0%	0%	F	0.096	F	0.778	16000	F
60 Main St	From: 21st St																
	To: 25th St	City of Richmond	0.25	16000	G	99%	0%	1%	0%	0%	0%	F	0.098	F	0.769	17000	G
60 5 Main St	From: 25th St																
	To: Williamsburg Rd	City of Richmond	0.30	16000	F	99%	0%	0%	0%	0%	0%	F	0.098	F	0.715	18000	F
60 Williamsburg Ave	From: Main St																
	To: Stony Run Dr	City of Richmond	0.46	9600	F	97%	1%	1%	1%	1%	0%	F	0.095	F	0.644	10000	F
60 Stony Run Dr	From: Williamsburg Ave																
	To: Government Rd	City of Richmond	0.50	1500	F	97%	1%	1%	1%	1%	0%	F	0.087	F	0.616	1600	F

Virginia Department of Transportation
Traffic Engineering Division
2009
Annual Average Daily Traffic Volume Estimates By Section of Route
Chesterfield Maintenance Area

Route	Jurisdiction	Length	AADT	QA	4Tire	Bus	Truck				QC	K Factor	QK	Dir Factor	AAWDT	QW
							2Axle	3+Axle	1Trail	2Trail						
60 Government Rd	From: Stoney Run Dr															
	City of Richmond	0.73	5300	F	97%	1%	1%	1%	1%	0%	F	0.095	F	5600	F	
60 Williamsburg Rd	From: Williamsburg Rd															
	City of Richmond	0.39	10000	F	97%	0%	1%	1%	1%	0%	F	0.089	F	11000	F	
60 8th St	From: Manchester Bridge															
	City of Richmond	0.19	8500	F	99%	0%	1%	0%	0%	0%	F	0.172	F	9100	F	
Combined Traffic Estimates for 2 Parallel Roadways on this Route:			17000	F	99%	0%	1%	0%	0%	0%	F	NA		18000	F	
60 8th St	From: Canal St															
	City of Richmond	0.15	8100	G	99%	0%	1%	0%	0%	0%	F	0.144	F	9200	G	
Combined Traffic Estimates for 2 Parallel Roadways on this Route:			17000	G	99%	0%	1%	0%	0%	0%	F	NA		18000	G	
60 Main St	From: Main St															
	City of Richmond	0.37	9800	F	99%	0%	1%	0%	0%	0%	F	0.099	F	11000	F	
Combined Traffic Estimates for 2 Parallel Roadways on this Route:			16000	F	99%	0%	1%	0%	0%	0%	F	NA		18000	F	
East 64	From: Henrico County Line															
	City of Richmond (Maint: 43)	0.74	55000	F	97%	0%	0%	1%	1%	0%	F	0.105	B	62000	F	
Combined Traffic Estimates for 2 Parallel Roadways on this Route:			94000	F	97%	0%	0%	1%	1%	0%	F	NA		107000	F	
East South 64 95	From: I-95; I-195															
	City of Richmond (Maint: 43)	0.48	77000	A								0.092	A	81000	A	
Combined Traffic Estimates for 2 Parallel Roadways on this Route:			152000	A								0.086	A	160000	A	
East South 64 95	From: SR 161 Boulevard															
	City of Richmond (Maint: 43)	2.19	73000	A								0.090	A	78000	A	
Combined Traffic Estimates for 2 Parallel Roadways on this Route:			145000	A								NA		153000	A	
East South 64 95	From: Leigh St, Gilmer St															
	City of Richmond (Maint: 43)	0.28	63000	F								0.089	B	66000	F	
Combined Traffic Estimates for 2 Parallel Roadways on this Route:			132000	F								0.085	B	138000	F	
East South 64 95	From: US 1, US 301 Belvidere St															
	City of Richmond (Maint: 43)	0.25	41000	A								0.143	A	43000	A	
Combined Traffic Estimates for 2 Parallel Roadways on this Route:			110000	A								0.105	A	115000	A	
East 64	From: I-95 East Interchange															
	City of Richmond (Maint: 43)	1.67	47000	F	95%	0%	1%	1%	3%	0%	F	0.099	F	50000	F	
Combined Traffic Estimates for 2 Parallel Roadways on this Route:			95000	F	95%	1%	1%	1%	3%	0%	F	NA		101000	F	
East 64	From: US 360 Mechanicsville Tpke															
	City of Richmond (Maint: 43)	0.25	36000	F	95%	0%	1%	1%	3%	0%	F	0.111	B	38000	F	
Combined Traffic Estimates for 2 Parallel Roadways on this Route:			74000	F	95%	1%	1%	1%	3%	0%	F	0.091	B	78000	F	
	To: MECL Richmond															

Virginia Department of Transportation
Traffic Engineering Division
2009
Annual Average Daily Traffic Volume Estimates By Section of Route
Chesterfield Maintenance Area

Route	Jurisdiction	Length	AADT	QA	4Tire	Bus	-----Truck-----				QC	K Factor	QK	Dir Factor	AAWDT	QW
							2Axle	3+Axle	1Trail	2Trail						
East 64	From: MWCL Richmond															
	City of Richmond (Maint: 43)	0.24	36000	F	95%	0%	1%	1%	3%	0%	F	0.111	B	38000	F	
	Combined Traffic Estimates for 2 Parallel Roadways on this Route:		74000	F	95%	1%	1%	1%	3%	0%	F	NA		78000	F	
	To: ECL Richmond															
West 64	From: Henrico County Line															
	City of Richmond (Maint: 43)	0.92	39000	F	97%	0%	0%	1%	1%	0%	F	0.13	B	45000	F	
	Combined Traffic Estimates for 2 Parallel Roadways on this Route:		94000	F	97%	0%	0%	1%	1%	0%	F	NA		107000	F	
	To: I-95; I-195															
West North 64 95	From: City of Richmond (Maint: 43)	0.78	75000	A	93%	1%	1%	1%	5%	0%	F	0.093	A	79000	A	
	Combined Traffic Estimates for 2 Parallel Roadways on this Route:		152000	A								0.086	A	0.533	160000	A
	To: SR 161 Boulevard															
West North 64 95	From: City of Richmond (Maint: 43)	1.97	71000	A	93%	1%	1%	1%	5%	0%	C	0.077	A	75000	A	
	Combined Traffic Estimates for 2 Parallel Roadways on this Route:		145000	A								0.075	A	0.513	153000	A
	To: US 1, US 301 Belvidere St															
West North 64 95	From: City of Richmond (Maint: 43)	0.24	69000	F	93%	1%	1%	1%	5%	0%	F	0.086	B	72000	F	
	Combined Traffic Estimates for 2 Parallel Roadways on this Route:		132000	F								0.085	B	0.527	138000	F
	To: Chamberlayne Ave															
West 64	From: City of Richmond (Maint: 43)	0.30	69000	A	93%	1%	1%	1%	5%	0%	F	0.091	A	72000	A	
	Combined Traffic Estimates for 2 Parallel Roadways on this Route:		110000	A								0.105	A	0.51	115000	A
	To: I-95 East Interchange															
West 64	From: City of Richmond (Maint: 43)	1.70	48000	F	95%	1%	1%	1%	3%	0%	F	0.090	F	50000	F	
	Combined Traffic Estimates for 2 Parallel Roadways on this Route:		95000	F	95%	1%	1%	1%	3%	0%	F	NA		101000	F	
	To: MECL Richmond															
West 64	From: City of Richmond (Maint: 43)	0.24	38000	F	95%	1%	1%	1%	3%	0%	F	0.11	B	40000	F	
	Combined Traffic Estimates for 2 Parallel Roadways on this Route:		74000	F	95%	1%	1%	1%	3%	0%	F	NA		78000	F	
	To: ECL Richmond															
76 Powhite Pkwy	From: Chesterfield County	1.29	18000	F	98%	0%	0%	0%	1%	0%	F	0.119	F	0.773	21000	F
	To: SR 288															
76 Powhite Pkwy	From: Chesterfield County	2.00	27000	F	98%	0%	0%	0%	1%	0%	F	0.109	F	0.703	31000	F
	To: 20-653 Courthouse Rd															
76 Powhite Pkwy	From: Chesterfield County	3.07	31000	F	98%	0%	0%	0%	1%	0%	F	NA		36000	F	
	To: US 60 Midlothian Trmpk															
76 Powhite Pkwy	From: Chesterfield County	2.42	44000	A	98%	0%	0%	0%	1%	0%	C	0.129	A	0.717	50000	A
	To: 20-686 Jahnke Rd															
76 Powhite Pkwy	From: Chesterfield County	0.82	46000	F	98%	0%	1%	0%	1%	0%	C	0.183	F	0.660	53000	F
	To: SR 150 Chippenham Pkwy, ECL Richmond															













Virginia Department of Transportation
Traffic Engineering Division
2009
Annual Average Daily Traffic Volume Estimates By Section of Route
Chesterfield Maintenance Area

Route	Jurisdiction	Length	AADT	QA	4Tire	Bus	Truck				QC	K Factor	QK	Dir Factor	AAWDT	QW
							2Axle	3+Axle	1Trail	2Trail						
76	Powhite Pkwy	From: SR 150 Chippenham Pkwy; Chesterfield County Line City of Richmond (Maint: 20)	1.23	69000	F	98%	0%	0%	0%	0%	F	NA		79000	F	
		To: Forest Hill Avenue														
76	Powhite Pkwy	From: Forest Hill Avenue City of Richmond (Maint: 20)	0.61	82000	F	98%	0%	0%	0%	0%	F	NA		94000	F	
		To: Powhite Pkwy Bridge														
76	Powhite Pkwy	From: Powhite Pkwy Bridge City of Richmond (Maint: 43)	0.66	82000	F	98%	0%	0%	0%	0%	F	NA		94000	F	
		To: SR 146														
76	Powhite Pkwy	From: SR 146 City of Richmond (Maint: 43)	0.94	69000	G	98%	0%	0%	0%	0%	F	0.115	F	0.737	78000	G
		To: I-195														
95	Ramp	From: I-95 North 73A City of Richmond (Maint: 20)	0.22	9500	F	91%	1%	1%	1%	7%	F	NA		11000	F	
		To: 127-7561 Maury St														
North 95		From: NCL Petersburg City of Colonial Heights (Maint: 20)	0.21	50000	A	91%	1%	1%	1%	7%	F	0.085	A	50000	A	
		Combined Traffic Estimates for 2 Parallel Roadways on this Route:		100000	A							0.089	A	98000	A	
		To: Southpark Blvd														
North 95		From: Southpark Blvd City of Colonial Heights (Maint: 20)	0.98	50000	A	91%	1%	1%	1%	7%	F	0.089	A	50000	A	
		Combined Traffic Estimates for 2 Parallel Roadways on this Route:		94000	A	91%	1%	1%	1%	7%	F	0.089	A	93000	A	
		To: SR 144 Temple Ave														
North 95		From: SR 144 Temple Ave City of Colonial Heights (Maint: 20)	2.38	48000	A	91%	1%	1%	1%	7%	C	0.093	A	47000	A	
		Combined Traffic Estimates for 2 Parallel Roadways on this Route:		95000	A	91%	1%	1%	1%	7%	C	NA		94000	A	
		To: NCL Colonial Heights														
North 95		From: NCL Colonial Heights Chesterfield County	1.55	48000	A	91%	1%	1%	1%	7%	C	0.093	A	47000	A	
		Combined Traffic Estimates for 2 Parallel Roadways on this Route:		95000	A	91%	1%	1%	1%	7%	C	0.092	A	94000	A	
		To: 20-620 Woods Edge Rd														
North 95		From: 20-620 Woods Edge Rd Chesterfield County	2.90	47000	F	91%	1%	1%	1%	7%	F	NA		48000	F	
		Combined Traffic Estimates for 2 Parallel Roadways on this Route:		96000	F	91%	1%	1%	1%	7%	F	NA		96000	F	
		To: SR 10 West Hundred Rd														
North 95		From: SR 10 West Hundred Rd Chesterfield County	1.81	54000	A	91%	1%	1%	1%	7%	F	0.099	A	56000	A	
		Combined Traffic Estimates for 2 Parallel Roadways on this Route:		108000	A	91%	1%	1%	1%	7%	F	0.093	A	111000	A	
		To: SR 288														
North 95		From: SR 288 Chesterfield County	2.04	37000	A	91%	1%	1%	1%	7%	F	0.143	A	38000	A	
		Combined Traffic Estimates for 2 Parallel Roadways on this Route:		79000	A	91%	1%	1%	1%	7%	F	0.110	A	82000	A	
		To: 20-613 Willis Rd														
North 95		From: 20-613 Willis Rd Chesterfield County	2.77	49000	A	91%	1%	1%	1%	7%	F	0.111	A	51000	A	
		Combined Traffic Estimates for 2 Parallel Roadways on this Route:		98000	A	91%	1%	1%	1%	7%	F	0.092	A	102000	A	
		To: SR 150 Chippenham Pkwy														

Virginia Department of Transportation
Traffic Engineering Division
2009
Annual Average Daily Traffic Volume Estimates By Section of Route
Chesterfield Maintenance Area

Route	Jurisdiction	Length	AADT	QA	4Tire	Bus	-----Truck-----				QC	K Factor	QK	Dir Factor	AAWDT	QW
							2Axle	3+Axle	1Trail	2Trail						
North 95	From: SR 150 Chippenham Pkwy															
	Chesterfield County	0.80	47000	G	91%	1%	1%	1%	7%	0%	F	NA		49000	G	
	Combined Traffic Estimates for 2 Parallel Roadways on this Route:		89000	G	90%	1%	1%	1%	7%	0%	F	NA		93000	G	
North 95	From: SCL Richmond															
	City of Richmond (Maint: 20)	1.12	47000	G	91%	1%	1%	1%	7%	0%	F	NA		49000	G	
	Combined Traffic Estimates for 2 Parallel Roadways on this Route:		89000	N	90%	1%	1%	1%	7%	0%	N	NA		93000	N	
North 95	From: SR 161 Bells Rd															
	City of Richmond (Maint: 20)	3.81	46000	A	91%	1%	1%	1%	7%	0%	C	0.117	A	48000	A	
	Combined Traffic Estimates for 2 Parallel Roadways on this Route:		92000	A	90%	1%	1%	1%	7%	0%	C	0.091	A	0.628	95000	A
North 95	From: Maury St															
	City of Richmond (Maint: 20)	0.45	51000	G	91%	1%	1%	1%	7%	0%	F	NA		27000	G	
	Combined Traffic Estimates for 2 Parallel Roadways on this Route:		96000	G	90%	1%	1%	1%	7%	0%	F	NA		38000	G	
North 95	From: James River Bridge															
	City of Richmond (Maint: 43)	0.40	51000	G	91%	1%	1%	1%	7%	0%	F	NA		27000	G	
	Combined Traffic Estimates for 2 Parallel Roadways on this Route:		96000	G	90%	1%	1%	1%	7%	0%	F	NA		38000	G	
North 95	From: SR 195 Downtown Expressway															
	City of Richmond (Maint: 43)	0.62	57000	F	91%	1%	1%	1%	7%	0%	F	0.089	F	59000	F	
	Combined Traffic Estimates for 2 Parallel Roadways on this Route:		125000	F	90%	1%	1%	1%	7%	0%	F	NA		130000	F	
North 95	From: US 250 Broad St															
	City of Richmond (Maint: 43)	0.92	60000	F	91%	1%	1%	1%	7%	0%	F	0.089	N	62000	F	
	Combined Traffic Estimates for 2 Parallel Roadways on this Route:		125000	F	90%	1%	1%	1%	7%	0%	F	NA		130000	F	
North East 95 64	From: I-64 South Interchange															
	City of Richmond (Maint: 43)	0.30	69000	A	93%	1%	1%	1%	5%	0%	F	0.091	A	72000	A	
	Combined Traffic Estimates for 2 Parallel Roadways on this Route:		110000	A								0.105	A	0.51	115000	A
North East 95 64	From: Chamberlayne Ave															
	City of Richmond (Maint: 43)	0.24	69000	F	93%	1%	1%	1%	5%	0%	F	0.086	B	72000	F	
	Combined Traffic Estimates for 2 Parallel Roadways on this Route:		132000	F								0.085	B	0.527	138000	F
North East 95 64	From: US 1, US 301 Belvidere St															
	City of Richmond (Maint: 43)	1.97	71000	A	93%	1%	1%	1%	5%	0%	C	0.077	A	75000	A	
	Combined Traffic Estimates for 2 Parallel Roadways on this Route:		145000	A								0.075	A	0.513	153000	A
North East 95 64	From: SR 161 Boulevard															
	City of Richmond (Maint: 43)	0.78	75000	A	93%	1%	1%	1%	5%	0%	F	0.093	A	79000	A	
	Combined Traffic Estimates for 2 Parallel Roadways on this Route:		152000	A								0.086	A	0.533	160000	A
	To: I-64 North Interchange; I-195															

Virginia Department of Transportation
Traffic Engineering Division
2009
Annual Average Daily Traffic Volume Estimates By Section of Route
Chesterfield Maintenance Area

Route	Jurisdiction	Length	AADT	QA	4Tire	Bus	-----Truck-----				QC	K Factor	QK	Dir Factor	AAWDT	QW
							2Axle	3+Axle	1Trail	2Trail						
North 	From: I-64 North Interchange; I-195															
	City of Richmond (Maint: 43)	1.07	58000	F	91%	1%	1%	1%	6%	1%	F	0.074	F	59000	F	
	Combined Traffic Estimates for 2 Parallel Roadways on this Route:		112000	G	91%	1%	1%	1%	7%	0%	F	NA		115000	G	
	To: NCL Richmond, SR 161															
North 	From: I-95 North															
	City of Colonial Heights (Maint: 20)	0.21	10000	A								0.113	A	10000	A	
	To: 106-2 Southpark Blvd															
North 	From: I-95 North															
	Chesterfield County	0.09	2800	A								0.209	A	3100	A	
	To: 20-613 Willis Rd															
North 	From: I-95 North															
	Chesterfield County	0.70	2400	A								0.105	A	2500	A	
	To: SR 895 East															
North 	From: I-95 North															
	City of Richmond (Maint: 20)	0.50	1600	F								NA		1900	F	
	To: I-95 South Exit 73A															
North 	From: I-95 North															
	City of Richmond (Maint: 43)	0.14	21000	F								NA		22000	F	
	To: Ramp to 7th Street															
North 	From: I-95 North															
	City of Richmond (Maint: 43)	0.15	NA									NA		NA		
	To: 127-7576 Westbrook Ave															
South 	From: NCL Petersburg															
	City of Colonial Heights (Maint: 20)	0.37	50000	A								0.095	A	49000	A	
	Combined Traffic Estimates for 2 Parallel Roadways on this Route:		100000	A								0.089	A	0.501	98000	A
	To: Southpark Blvd															
South 	From: I-95 North															
	City of Colonial Heights (Maint: 20)	1.05	44000	A	90%	1%	1%	1%	7%	0%	F	0.093	A	43000	A	
	Combined Traffic Estimates for 2 Parallel Roadways on this Route:		94000	A	91%	1%	1%	1%	7%	0%	F	0.089	A	0.524	93000	A
	To: SR 144 Temple Ave															
South 	From: I-95 North															
	City of Colonial Heights (Maint: 20)	2.15	47000	A	90%	1%	1%	1%	7%	0%	C	0.094	A	47000	A	
	Combined Traffic Estimates for 2 Parallel Roadways on this Route:		95000	A	91%	1%	1%	1%	7%	0%	C	NA		94000	A	
	To: NCL Colonial Heights															
South 	From: I-95 North															
	Chesterfield County	1.60	47000	A	90%	1%	1%	1%	7%	0%	C	0.094	A	47000	A	
	Combined Traffic Estimates for 2 Parallel Roadways on this Route:		95000	A	91%	1%	1%	1%	7%	0%	C	0.092	A	0.552	94000	A
	To: 20-620 Woods Edge Rd															
South 	From: I-95 North															
	Chesterfield County	3.25	48000	F	90%	1%	1%	1%	7%	0%	F	NA		48000	F	
	Combined Traffic Estimates for 2 Parallel Roadways on this Route:		96000	F	91%	1%	1%	1%	7%	0%	F	NA		96000	F	
	To: SR 10 West Hundred Rd															

Virginia Department of Transportation
Traffic Engineering Division
2009
Annual Average Daily Traffic Volume Estimates By Section of Route
Chesterfield Maintenance Area

Route	Jurisdiction	Length	AADT	QA	4Tire	Bus	Truck				QC	K Factor	QK	Dir Factor	AAWDT	QW
							2Axle	3+Axle	1Trail	2Trail						
South 95	From: SR 10 West Hundred Rd															
	Chesterfield County	1.46	54000	A	90%	1%	1%	1%	7%	0%	F	0.099	A	55000	A	
Combined Traffic Estimates for 2 Parallel Roadways on this Route:			108000	A	91%	1%	1%	1%	7%	0%	F	0.093	A	111000	A	
South 95	To: SR 288															
	Chesterfield County	2.18	42000	A	90%	1%	1%	1%	7%	0%	F	0.123	A	44000	A	
Combined Traffic Estimates for 2 Parallel Roadways on this Route:			79000	A	91%	1%	1%	1%	7%	0%	F	0.110	A	82000	A	
South 95	To: 20-613 Willis Rd															
	Chesterfield County	3.14	49000	A	90%	1%	1%	1%	7%	0%	F	NA	51000	A		
Combined Traffic Estimates for 2 Parallel Roadways on this Route:			98000	A	91%	1%	1%	1%	7%	0%	F	NA	102000	A		
South 95	From: SR 150 Chippenham Pkwy															
	Chesterfield County	0.24	42000	G	90%	1%	1%	1%	7%	0%	F	NA	44000	G		
Combined Traffic Estimates for 2 Parallel Roadways on this Route:			89000	G	90%	1%	1%	1%	7%	0%	F	NA	93000	G		
South 95	To: SCL Richmond															
	City of Richmond (Maint: 20)	1.39	42000	N	90%	1%	1%	1%	7%	0%	N	NA	44000	N		
Combined Traffic Estimates for 2 Parallel Roadways on this Route:			89000	N	90%	1%	1%	1%	7%	0%	N	NA	93000	N		
South 95	To: SR 161 Bells Rd															
	City of Richmond (Maint: 20)	3.86	46000	A	90%	1%	1%	1%	7%	0%	C	0.116	A	48000	A	
Combined Traffic Estimates for 2 Parallel Roadways on this Route:			92000	A	90%	1%	1%	1%	7%	0%	C	0.091	A	95000	A	
South 95	To: Maury St															
	City of Richmond (Maint: 43)	0.75	45000	G	90%	1%	1%	1%	7%	0%	F	NA	11000	G		
Combined Traffic Estimates for 2 Parallel Roadways on this Route:			96000	G	90%	1%	1%	1%	7%	0%	F	NA	38000	G		
South 95	To: SR 195 Downtown Expy															
	City of Richmond (Maint: 43)	0.45	68000	F	90%	1%	1%	1%	7%	0%	F	0.078	F	71000	F	
Combined Traffic Estimates for 2 Parallel Roadways on this Route:			125000	F	90%	1%	1%	1%	7%	0%	F	NA	130000	F		
South 95	To: US 250 Broad St															
	City of Richmond (Maint: 43)	1.02	65000	F	90%	1%	1%	1%	7%	0%	F	0.078	N	68000	F	
Combined Traffic Estimates for 2 Parallel Roadways on this Route:			125000	F	90%	1%	1%	1%	7%	0%	F	NA	130000	F		
South 95 East 64	To: I-64 South Interchange															
	City of Richmond (Maint: 43)	0.25	41000	A								0.143	A	43000	A	
Combined Traffic Estimates for 2 Parallel Roadways on this Route:			110000	A								0.105	A	0.51	115000	A
South 95 East 64	To: US 1, US 301 Belvidere St															
	City of Richmond (Maint: 43)	0.28	63000	F								0.089	B	66000	F	
Combined Traffic Estimates for 2 Parallel Roadways on this Route:			132000	F								0.085	B	0.527	138000	F
		To: Leigh St; Gilmer St														

Virginia Department of Transportation
Traffic Engineering Division
2009
Annual Average Daily Traffic Volume Estimates By Section of Route
Chesterfield Maintenance Area

Route	Jurisdiction	Length	AADT	QA	4Tire	Bus	-----Truck-----				QC	K Factor	QK	Dir Factor	AAWDT	QW
							2Axle	3+Axle	1Trail	2Trail						
South East 95 64	From: Leigh St; Gilmer St City of Richmond (Maint: 43)	2.19	73000	A								0.090	A	78000	A	
	Combined Traffic Estimates for 2 Parallel Roadways on this Route:		145000	A								NA		153000	A	
South East 95 64	From: SR 161 Boulevard City of Richmond (Maint: 43)	0.48	77000	A								0.092	A	81000	A	
	Combined Traffic Estimates for 2 Parallel Roadways on this Route:		152000	A								0.086	A	160000	A	
South 95	From: I-64 North Interchange, I-195 City of Richmond (Maint: 43)	0.82	62000	F	91%	1%	1%	1%	7%	0%	F	NA		64000	F	
	Combined Traffic Estimates for 2 Parallel Roadways on this Route:		120000	F	91%	1%	1%	1%	7%	0%	F	NA		123000	F	
South 95	From: SR 161 City of Richmond (Maint: 43)	0.19	54000	G	91%	1%	1%	1%	7%	0%	F	NA		56000	G	
	Combined Traffic Estimates for 2 Parallel Roadways on this Route:		112000	G	91%	1%	1%	1%	7%	0%	F	NA		115000	G	
South 95 Ramp	From: I-95 South Chesterfield County	0.25	4900	F	95%	0%	1%	1%	3%	0%	F	NA		5400	F	
South 95 Ramp	From: I-95 South City of Richmond (Maint: 20)	0.22	7800	F	87%	1%	2%	3%	6%	0%	F	0.082	F	8600	F	
144 Temple Ave	From: Prince George County Line Chesterfield County	0.19	33000	A	98%	0%	0%	1%	1%	0%	C	0.099	A	34000	A	
144 Temple Ave	From: ECL Colonial Heights City of Colonial Heights	0.93	29000	F	98%	0%	0%	1%	1%	0%	F	NA		30000	F	
144 Temple Ave	From: Conduit Rd City of Colonial Heights	0.37	35000	F	98%	0%	0%	1%	1%	0%	C	0.084	F	36000	F	
144 Temple Ave	From: I-95 City of Colonial Heights	0.50	27000	F	98%	0%	0%	1%	1%	0%	F	0.087	F	28000	F	
144 1 301 Boulevard	From: US 1 Boulevard City of Colonial Heights	0.74	22000	F	99%	0%	0%	0%	0%	0%	F	NA		24000	F	
144 1 301 Boulevard	From: Lakeview Ave City of Colonial Heights	0.17	21000	F	99%	0%	0%	0%	0%	0%	F	NA		22000	F	
144 1 301 Boulevard	From: Ellerslie Ave City of Colonial Heights	0.19	25000	F	99%	0%	0%	0%	0%	0%	F	NA		27000	F	
144 1 301 Boulevard	From: Sherwood Ave City of Colonial Heights	0.62	25000	G	99%	0%	0%	0%	0%	0%	F	NA		27000	G	
144 1 301 Jefferson Davis Hwy	From: NCL Colonial Heights Chesterfield County	0.22	23000	F	99%	0%	0%	0%	0%	0%	F	0.090	F	25000	F	
	To: US 1 Jefferson Davis Hwy															

Virginia Department of Transportation
Traffic Engineering Division
2009
Annual Average Daily Traffic Volume Estimates By Section of Route
Chesterfield Maintenance Area

Route	Jurisdiction	Length	AADT	QA	4Tire	Bus	-----Truck-----				QC	K Factor	QK	Dir Factor	AAWDT	QW
							2Axle	3+Axle	1Trail	2Trail						
144 Harrowgate Rd	Chesterfield County	1.44	9100	F	98%	1%	1%	0%	0%	0%	C	0.094	F	0.548	10000	F
144 Harrowgate Rd	Chesterfield County	2.24	8700	F	98%	1%	1%	0%	0%	0%	C	0.097	F	0.509	9600	F
144 Harrowgate Rd	Chesterfield County	1.76	11000	F	98%	1%	1%	0%	0%	0%	C	0.091	F	0.577	12000	F
144 10 Hundred Rd	Chesterfield County	0.25	33000	F	97%	0%	1%	2%	0%	0%	F	0.086	F	0.554	36000	F
144 Chester Rd	Chesterfield County	1.77	11000	F	98%	1%	1%	0%	0%	0%	C	0.097	F	0.61	12000	F
145 Centralia Rd	Chesterfield County	2.81	8600	F	99%	0%	1%	0%	0%	0%	C	0.095	F	0.511	9400	F
145 Chester Rd	Chesterfield County	2.37	6100	F	97%	0%	1%	1%	1%	0%	C	0.104	F	0.806	6700	F
146	City of Richmond (Maint: 43)	0.86	20000	G	99%	0%	0%	0%	0%	0%	C	0.111	F	0.778	24000	G
147 Huguenot Rd	Chesterfield County	1.33	36000	F	99%	0%	0%	0%	0%	0%	F	0.085	F	0.531	39000	F
147 Huguenot Rd	Chesterfield County	3.08	34000	F	99%	0%	0%	0%	0%	0%	C	0.094	F	0.588	38000	F
147 Huguenot Rd	Chesterfield County	0.59	34000	F	99%	0%	0%	0%	0%	0%	F	0.095	F	0.596	38000	F
147 Huguenot Rd	City of Richmond	0.21	34000	N	99%	0%	0%	0%	0%	0%	N	0.095	N	0.596	38000	N
147 Huguenot Rd	City of Richmond	1.13	29000	F	99%	0%	1%	0%	0%	0%	C	0.094	F	0.61	28000	F
147 Huguenot Rd	Chesterfield County	0.38	29000	G	99%	0%	0%	0%	0%	0%	F	0.094	N	0.61	30000	G
147 River Rd	City of Richmond	0.68	30000	F	99%	0%	0%	0%	0%	0%	F	0.082	F	0.567	28000	F
147 Cary St	City of Richmond	0.16	24000	F	99%	0%	0%	0%	0%	0%	F	0.087	F	0.571	23000	F
147 Cary St	City of Richmond	1.10	18000	F	99%	0%	0%	0%	0%	0%	C	0.088	F	0.546	17000	F

Virginia Department of Transportation
Traffic Engineering Division
2009
Annual Average Daily Traffic Volume Estimates By Section of Route
Chesterfield Maintenance Area

Route	Jurisdiction	Length	AADT	QA	4Tire	Bus	Truck				QC	K Factor	QK	Dir Factor	AAWDT	QW
							2Axle	3+Axle	1Trail	2Trail						
147 Cary St	From: Westmoreland St City of Richmond	0.83	17000	F	99%	0%	0%	0%	0%	0%	F	0.094	F	0.687	16000	F
147 Cary St	To: Thompson St City of Richmond	0.77	11000	F	99%	0%	0%	0%	0%	0%	F	0.088	F		11000	F
Combined Traffic Estimates for 2 Parallel Roadways on this Route:			22000	F	98%	1%	1%	0%	0%	0%	F	0.088	F	0.514	21000	F
147 Cary St	To: SR 161 Boulevard City of Richmond	1.59	11000	F	99%	0%	0%	0%	0%	0%	F	0.087	F		10000	F
Combined Traffic Estimates for 2 Parallel Roadways on this Route:			23000	F	98%	1%	1%	0%	0%	0%	F	0.084	F	0.631	22000	F
147 Cary St	To: US 1; US 301 Belvidere St City of Richmond	0.81	8600	F	99%	0%	0%	0%	0%	0%	F	0.119	F		8100	F
Combined Traffic Estimates for 2 Parallel Roadways on this Route:			18000	F	98%	1%	1%	0%	0%	0%	F	0.092	F	0.687	17000	F
147 Thompson St	To: US 60, 9th St City of Richmond	0.07	16000	F	97%	1%	1%	0%	0%	0%	F	0.099	F	0.850	18000	F
Combined Traffic Estimates for 2 Parallel Roadways on this Route:			28000	F	98%	1%	1%	0%	0%	0%	F	NA			29000	F
147 Ellwood Ave	To: Ellwood Ave From: Thompson St City of Richmond	0.77	11000	F	97%	1%	1%	0%	0%	0%	F	0.098	F		10000	F
Combined Traffic Estimates for 2 Parallel Roadways on this Route:			22000	F	98%	1%	1%	0%	0%	0%	F	0.088	F	0.514	21000	F
147 Main St	To: SR 161 Boulevard From: Thompson St City of Richmond	1.56	12000	F	97%	1%	1%	0%	0%	0%	C	0.100	F		11000	F
Combined Traffic Estimates for 2 Parallel Roadways on this Route:			23000	F	98%	1%	1%	0%	0%	0%	F	0.084	F	0.631	22000	F
147 Main St	To: US 1 US 301 Belvidere St From: US 60 P, 8th St City of Richmond	0.81	9900	F	97%	1%	1%	0%	0%	0%	F	0.114	F	0.532	9300	F
Combined Traffic Estimates for 2 Parallel Roadways on this Route:			18000	F	98%	1%	1%	0%	0%	0%	F	0.092	F	0.687	17000	F
150 Willey Bridge	To: NCL Richmond From: NCL Richmond City of Richmond	1.31	41000	F	98%	0%	1%	0%	1%	0%	F	0.1	F	0.567	44000	F
150 Chippenham Pkwy	To: SR 147 Huguenot Rd From: SR 147 Huguenot Rd City of Richmond	1.75	40000	F	98%	0%	1%	0%	1%	0%	F	0.102	F	0.527	43000	F
150 Chippenham Pkwy	To: Forest Hill Ave From: Forest Hill Ave City of Richmond	0.27	49000	F	98%	0%	1%	0%	1%	0%	F	0.097	F	0.553	53000	F
150 Chippenham Pkwy	To: ECL Richmond From: ECL Richmond Chesterfield County	1.02	52000	G	98%	0%	1%	0%	1%	0%	F	NA			57000	G
150 Chippenham Pkwy	To: 20-686 Jahnke Rd From: 20-686 Jahnke Rd Chesterfield County	1.07	63000	F	98%	0%	1%	0%	1%	0%	F	NA			69000	F
150 Chippenham Pkwy	To: US 60 Midlothian Trmpk From: US 60 Midlothian Trmpk Chesterfield County	1.67	70000	F	98%	0%	1%	0%	1%	0%	F	NA			78000	F
	To: US 360 Hull Street Rd															

Virginia Department of Transportation
Traffic Engineering Division
2009
Annual Average Daily Traffic Volume Estimates By Section of Route
Chesterfield Maintenance Area

Route	Jurisdiction	Length	AADT	QA	4Tire	Bus	Truck				QC	K Factor	QK	Dir Factor	AAWDT	QW
							2Axle	3+Axle	1Trail	2Trail						
150 Chippenham Pkwy	Chesterfield County	2.59	68000	F	98%	0%	1%	0%	1%	0%	F	NA		73000	F	
150 Chippenham Pkwy	Chesterfield County	0.94	67000	F	98%	0%	1%	0%	1%	0%	F	NA		72000	F	
150 Chippenham Pkwy	Chesterfield County	1.97	57000	A	98%	0%	1%	0%	1%	0%	C	0.107	A	0.603	61000	A
150 Chippenham Pkwy	Chesterfield County	1.35	56000	F	98%	0%	1%	0%	1%	0%	F	NA		61000	F	
161 Commerce Rd	City of Richmond	0.21	18000	F	88%	1%	1%	2%	8%	0%	F	0.086	F	0.644	20000	F
161 Bells Rd	City of Richmond	1.17	9000	F	88%	1%	1%	2%	8%	0%	C	0.091	F	0.589	9800	F
161 Bells Rd	City of Richmond	0.49	11000	F	93%	1%	1%	1%	4%	0%	C	0.088	F	0.521	12000	F
161 Belt Blvd	City of Richmond	0.84	4600	F	93%	1%	1%	1%	4%	0%	F	0.096	F	0.524	5100	F
161 Belt Blvd	City of Richmond	0.98	6500	F	93%	1%	1%	1%	4%	0%	F	0.088	F	0.533	7100	F
161 10 Broad Rock Blvd	City of Richmond	0.43	16000	F	97%	1%	1%	1%	0%	0%	F	0.083	F	0.576	17000	F
161 Belt Blvd	City of Richmond	0.30	13000	F	97%	1%	1%	0%	0%	0%	C	0.085	F	0.571	14000	F
161 Belt Blvd	City of Richmond	0.87	18000	F	97%	1%	1%	0%	0%	0%	F	0.083	F	0.521	20000	F
161 Westover Hills Blvd	City of Richmond	0.92	18000	F	98%	1%	1%	0%	0%	0%	C	0.085	F	0.535	20000	F
161 Westover Hills Blvd	City of Richmond	0.40	13000	F	98%	1%	1%	0%	0%	0%	F	0.112	F	0.689	14000	F
161 Westover Hills Blvd	City of Richmond	0.21	13000	F	100%	0%	0%	0%	0%	0%	F	0.101	F	0.652	14000	F
161 Nickel Bridge	City of Richmond (Maint: TOL)	0.38	13000	F	100%	0%	0%	0%	0%	0%	F	0.101	F	0.652	14000	F
161 Park Dr	City of Richmond	0.31	13000	F	100%	0%	0%	0%	0%	0%	F	0.101	F	0.652	14000	F

Virginia Department of Transportation
 Traffic Engineering Division
 2009
 Annual Average Daily Traffic Volume Estimates By Section of Route
 Chesterfield Maintenance Area

Route	Jurisdiction	Length	AADT	QA	4Tire	Bus	-----Truck-----				QC	K Factor	QK	Dir Factor	AAWDT	QW
							2Axle	3+Axle	1Trail	2Trail						
161 Park Dr	From: Shirley Lane City of Richmond	0.43	12000	F	100%	0%	0%	0%	0%	0%	C	0.103	F	0.638	13000	F
161 Blanton Ave	To: Rugby Rd City of Richmond	0.22	12000	F	100%	0%	0%	0%	0%	0%	F	0.103	F	0.631	12000	F
161 Boulevard	To: Grant St City of Richmond	0.38	11000	F	99%	0%	1%	0%	0%	0%	C	0.096	F	0.593	13000	F
161 Boulevard	To: SR 147 Cary St City of Richmond	0.84	16000	F	99%	0%	1%	0%	0%	0%	F	0.075	F	0.524	18000	F
161 Boulevard	To: US 33; US 250 Broad St City of Richmond	1.05	23000	F	97%	1%	1%	0%	1%	0%	C	0.09	F	0.505	25000	F
161 Boulevard	To: I-95 City of Richmond	0.12	13000	F	96%	1%	1%	1%	1%	0%	F	0.095	F	0.571	13000	F
161 Hermitage Rd	To: Westwood Ave City of Richmond	1.27	8800	F	98%	0%	1%	0%	0%	0%	C	0.112	F	0.686	9400	F
161 Hermitage Rd	To: I-95 City of Richmond	0.20	16000	F	99%	0%	1%	0%	0%	0%	F	0.104	F	0.567	17000	F
161 Ramp	To: NCL Richmond From: SR 161 Commerce Rd City of Richmond (Maint: 20)	0.19	NA									NA			NA	
North 195	To: I-95 South From: SR 195 Downtown Expwy City of Richmond (Maint: 43)	0.48	13000	G	98%	0%	0%	0%	0%	1%	F	0.168	F		14000	G
	Combined Traffic Estimates for 2 Parallel Roadways on this Route:		23000	G	98%	0%	0%	0%	0%	1%	F	NA			27000	G
North 195	To: SR 76 Powhite Pkwy From: City of Richmond (Maint: 43)	0.79	33000	A	98%	0%	0%	0%	0%	1%	C	0.158	A		38000	A
	Combined Traffic Estimates for 2 Parallel Roadways on this Route:		66000	A	98%	0%	0%	0%	0%	1%	C	0.136	A	0.577	77000	A
North 195	To: Thompson St From: City of Richmond (Maint: 43)	0.41	34000	G	98%	0%	0%	0%	0%	1%	F	0.116	F		39000	G
	Combined Traffic Estimates for 2 Parallel Roadways on this Route:		68000	G	98%	0%	0%	0%	0%	1%	F	NA			79000	G
North 195	To: US 33, US 250 Broad St From: City of Richmond (Maint: 43)	0.45	37000	G	98%	0%	0%	0%	0%	1%	F	0.118	F		44000	G
	Combined Traffic Estimates for 2 Parallel Roadways on this Route:		82000	G	98%	0%	0%	0%	0%	1%	F	NA			94000	G
North 195	To: NCL Richmond From: SCL Richmond City of Richmond (Maint: 43)	0.12	37000	G	98%	0%	0%	0%	0%	1%	F	0.118	F		44000	G
	Combined Traffic Estimates for 2 Parallel Roadways on this Route:		82000	G	98%	0%	0%	0%	0%	1%	F	NA			94000	G
	To: SR 197 Laburnum Ave															

Virginia Department of Transportation
 Traffic Engineering Division
 2009
 Annual Average Daily Traffic Volume Estimates By Section of Route
 Chesterfield Maintenance Area

Route	Jurisdiction	Length	AADT	QA	4Tire	Bus	-----Truck-----				QC	K Factor	QK	Dir Factor	AAWDT	QW
							2Axle	3+Axle	1Trail	2Trail						
North 195	From: SR 197 Laburnum Ave															
	City of Richmond (Maint: 43)	0.88	24000	F	98%	0%	0%	0%	1%	0%	F	0.118	N	26000	F	
	Combined Traffic Estimates for 2 Parallel Roadways on this Route:		68000	N	98%	0%	0%	0%	0%	1%	0%	N	NA	77000	N	
	To: I-95															
South 195	From: SR 195 Downtown Expwy															
	City of Richmond (Maint: 43)	0.61	11000	G	98%	0%	0%	0%	1%	0%	F	0.193	F	12000	G	
	Combined Traffic Estimates for 2 Parallel Roadways on this Route:		23000	G	98%	0%	0%	0%	0%	1%	0%	F	NA	27000	G	
	To: SR 76 Powhite Pkwy															
South 195	From: SR 76 Powhite Pkwy															
	City of Richmond (Maint: 43)	0.22	34000	A	98%	0%	0%	0%	1%	0%	C	0.152	A	39000	A	
	Combined Traffic Estimates for 2 Parallel Roadways on this Route:		66000	A	98%	0%	0%	0%	0%	1%	0%	C	0.136	A	0.577	77000
	To: Grove Ave															
South 195	From: Grove Ave															
	City of Richmond (Maint: 43)	0.65	34000	G	98%	0%	0%	0%	1%	0%	F	0.115	F	39000	G	
	Combined Traffic Estimates for 2 Parallel Roadways on this Route:		68000	G	98%	0%	0%	0%	0%	1%	0%	F	NA	79000	G	
	To: US 33 US 250 Broad St															
South 195	From: US 33 US 250 Broad St															
	City of Richmond (Maint: 43)	0.65	44000	G	98%	0%	0%	0%	1%	0%	F	0.105	F	51000	G	
	Combined Traffic Estimates for 2 Parallel Roadways on this Route:		82000	G	98%	0%	0%	0%	0%	1%	0%	F	NA	94000	G	
	To: NCL Richmond															
South 195	From: NCL Richmond															
	City of Richmond (Maint: 43)	0.37	44000	G	98%	0%	0%	0%	1%	0%	F	0.105	F	51000	G	
	Combined Traffic Estimates for 2 Parallel Roadways on this Route:		82000	G	98%	0%	0%	0%	0%	1%	0%	F	NA	94000	G	
	To: SCL Richmond															
South 195	From: SCL Richmond															
	City of Richmond (Maint: 43)	0.07	44000	G	98%	0%	0%	0%	1%	0%	F	0.105	F	51000	G	
	Combined Traffic Estimates for 2 Parallel Roadways on this Route:		82000	G	98%	0%	0%	0%	0%	1%	0%	F	NA	94000	G	
	To: SR 197 Laburnum Ave															
South 195	From: SR 197 Laburnum Ave															
	City of Richmond (Maint: 43)	0.93	44000	N	98%	0%	0%	0%	1%	0%	N	0.105	N	51000	N	
	Combined Traffic Estimates for 2 Parallel Roadways on this Route:		68000	N	98%	0%	0%	0%	0%	1%	0%	N	NA	77000	N	
	To: I-95															
North 195 Downtown Expressway	From: I-95 S															
	City of Richmond (Maint: 43)	1.02	13000	G	99%	0%	0%	0%	0%	0%	F	NA		38000	G	
	Combined Traffic Estimates for 2 Parallel Roadways on this Route:		29000	G	99%	0%	0%	0%	0%	0%	F	NA		59000	G	
	To: Ramp to Canal Street															
North 195 Downtown Expressway	From: Ramp to Canal Street															
	City of Richmond (Maint: 43)	2.10	19000	A	99%	0%	0%	0%	0%	0%	C	0.238	A	23000	A	
	Combined Traffic Estimates for 2 Parallel Roadways on this Route:		37000	A	99%	0%	0%	0%	0%	0%	C	0.159	A	0.801	45000	A
	To: SR 146															
North 195 Downtown Expressway	From: SR 146															
	City of Richmond (Maint: 43)	0.27	9400	G	99%	0%	0%	0%	0%	0%	F	NA		17000	G	
	Combined Traffic Estimates for 2 Parallel Roadways on this Route:		19000	G	99%	0%	0%	0%	0%	0%	F	NA		28000	G	
	To: I-195 N															

Virginia Department of Transportation
Traffic Engineering Division
2009
Annual Average Daily Traffic Volume Estimates By Section of Route
Chesterfield Maintenance Area

Route	Jurisdiction	Length	AADT	QA	4Tire	Bus	-----Truck-----				QC	K Factor	QK	Dir Factor	AAWDT	QW
							2Axle	3+Axle	1Trail	2Trail						
South 195 Downtown Expressway	From: I-95 N City of Richmond (Maint: 43)	1.00	16000	G	99%	0%	0%	0%	0%	0%	F	NA		20000	G	
	Combined Traffic Estimates for 2 Parallel Roadways on this Route:		29000	G	99%	0%	0%	0%	0%	0%	F	NA		59000	G	
South 195 Downtown Expressway	To: Ramp to Byrd Street City of Richmond (Maint: 43)	2.15	18000	A	99%	0%	0%	0%	0%	0%	C	0.257	A	22000	A	
	Combined Traffic Estimates for 2 Parallel Roadways on this Route:		37000	A	99%	0%	0%	0%	0%	0%	C	0.159	A	0.801	45000	A
South 195 Downtown Expressway	To: SR 146 City of Richmond (Maint: 43)	0.24	10000	G	99%	0%	0%	0%	0%	0%	F	NA		11000	G	
	Combined Traffic Estimates for 2 Parallel Roadways on this Route:		19000	G	99%	0%	0%	0%	0%	0%	F	NA		28000	G	
197 Malvern Ave	From: Cary Street City of Richmond	1.22	5700	F	99%	0%	0%	0%	0%	0%	C	0.093	F	0.511	6000	F
197 Westwood Ave	To: ECL Richmond From: WCL Richmond City of Richmond	0.11	12000	F	99%	0%	0%	0%	0%	0%	F	0.106	F	0.725	12000	F
197 Saunders Ave	To: Saunders Ave From: City of Richmond	0.42	6600	F	99%	0%	0%	0%	0%	0%	F	0.11	F	0.71	6900	F
197 Laburnum Ave	To: Laburnum Ave From: Saunders Ave City of Richmond	0.14	16000	F	98%	0%	1%	0%	0%	0%	F	0.117	F	0.806	16000	F
197 Laburnum Ave	To: Rosedale Ave From: City of Richmond	0.35	19000	F	98%	0%	1%	0%	0%	0%	F	0.106	F	0.669	19000	F
197 Laburnum Ave	To: Hermitage Rd From: City of Richmond	0.62	17000	F	98%	0%	1%	0%	0%	0%	F	0.102	F	0.627	17000	F
197 Laburnum Ave	To: Brook Road From: City of Richmond	0.22	16000	F	98%	0%	1%	0%	0%	0%	F	0.102	F	0.642	16000	F
250 Broad St	To: Chamberlayne Ave From: WCL Richmond City of Richmond	0.04	27000	G	98%	1%	1%	0%	0%	0%	F	0.091	F	0.534	30000	G
250 33 Broad St	To: US 33 Staples Mill Rd From: US 33 STAPLES MILL ROAD City of Richmond	0.79	24000	A	98%	1%	1%	0%	0%	0%	C	0.109	A	0.52	27000	A
250 33 Broad St	To: Malvern Ave From: City of Richmond	0.97	23000	G	98%	1%	1%	0%	0%	0%	F	0.088	F		25000	G
250 33 Broad St	To: Sheppard St From: City of Richmond	0.38	21000	G	98%	1%	1%	0%	0%	0%	F	0.087	F	0.513	24000	G
250 33 Broad St	To: SR 399 Terminal Place From: City of Richmond	0.94	20000	G	98%	1%	1%	0%	0%	0%	F	0.087	N	0.513	22000	G
	To: SR 33 Par Harrison St															

Virginia Department of Transportation
Traffic Engineering Division
2009
Annual Average Daily Traffic Volume Estimates By Section of Route
Chesterfield Maintenance Area

Route	Jurisdiction	Length	AADT	QA	4Tire	Bus	-----Truck-----				QC	K Factor	QK	Dir Factor	AAWDT	QW
							2Axle	3+Axle	1Trail	2Trail						
250 33 Broad St	From: SR 33 Par Harrison St															
	To: City of Richmond	0.08	22000	G	98%	1%	1%	0%	0%	0%	F	0.084	F	0.564	25000	G
Combined Traffic Estimates for 2 Parallel Roadways on this Route:			31000	G	98%	1%	1%	0%	0%	0%	F	NA		35000	G	
250 Broad St	From: US 33 Hancock St															
	To: City of Richmond	0.76	14000	F	98%	1%	1%	0%	0%	0%	F	0.082	F	0.628	16000	F
250 Broad St	From: 2nd St															
	To: City of Richmond	0.38	15000	F	98%	1%	1%	0%	0%	0%	F	0.086	F	0.580	17000	F
250 Broad St	From: 8th St															
	To: City of Richmond	0.38	17000	G	98%	1%	1%	0%	0%	0%	F	0.088	F	0.547	19000	G
250 Broad St	From: 14th St															
	To: City of Richmond	0.23	22000	F	98%	1%	1%	0%	0%	0%	F	0.091	F	0.829	25000	F
250 Broad St	From: US 360 Par, 17th St															
	To: City of Richmond	0.26	12000	F	98%	1%	1%	0%	0%	0%	F	0.089	F	0.734	13000	F
250 Broad St	From: US 60, 21st St															
	To: City of Richmond	0.13	6600	F	97%	1%	1%	1%	1%	0%	F	0.089	F	0.53	7300	F
288 I-95 N Exit 62 Ramp	From: I-95 North															
	To: Chesterfield County	0.51	12000	A	91%	1%	1%	1%	7%	0%	F	0.146	A		13000	A
288	From: SR 288 North															
	To: Chesterfield County	0.60	34000	F	95%	0%	1%	1%	3%	0%	F	NA		37000	F	
288	From: US 1 Jefferson Davis Hwy															
	To: Chesterfield County	1.53	37000	F	95%	0%	1%	1%	3%	0%	F	0.099	F	0.656	41000	F
288	From: SR 145 Chester Rd															
	To: Chesterfield County	3.88	38000	F	95%	0%	1%	1%	3%	0%	F	NA		42000	F	
288	From: SR 10 Iron Bridge Rd															
	To: Chesterfield County	2.95	47000	A	95%	0%	1%	1%	3%	0%	C	0.116	A	0.598	53000	A
288	From: 20-604 Courthouse Rd															
	To: Chesterfield County	4.09	38000	F	95%	0%	1%	1%	3%	0%	F	NA		42000	F	
288	From: US 360 Hull Street Rd															
	To: Chesterfield County	2.79	51000	F	95%	0%	1%	1%	3%	0%	F	NA		56000	F	
288	From: SR 76 Powhite Parkway															
	To: Chesterfield County	2.12	38000	F	94%	0%	1%	1%	3%	0%	F	0.137	N	0.709	43000	F
288	From: 20-668 Woolridge Rd															
	To: Chesterfield County	1.76	37000	G	94%	0%	1%	1%	3%	0%	C	0.128	B	0.617	36000	G
288	From: US 60 Midlothian Tpke															
	To: Chesterfield County	1.60	NA									NA		NA		
	To: Powhatan County Line															

Virginia Department of Transportation
Traffic Engineering Division
2009
Annual Average Daily Traffic Volume Estimates By Section of Route
Chesterfield Maintenance Area

Route	Jurisdiction	Length	AADT	QA	4Tire	Bus	Truck				QC	K Factor	QK	Dir Factor	AAWDT	QW
							2Axle	3+Axle	1Trail	2Trail						
South 288 Ramp	From: SR 288; 1SR 288-P Chesterfield County To: I-95 South	0.21	12000	F	95%	0%	1%	1%	3%	0%	F	NA		13000	F	
288 Ramp	From: SR 288 South Chesterfield County To: I-95 North	0.47	5300	F	95%	0%	1%	1%	3%	0%	F	NA		5900	F	
East 295	From: Henrico County Line Chesterfield County (Maint: 43) Combined Traffic Estimates for 2 Parallel Roadways on this Route: <i>East I-295 is signed as South I-295</i> To: SR 10 Hundred Rd East	2.64	16000	A	81%	1%	1%	1%	17%	0%	F	0.107	A	15000	A	
East 295	From: SR 10 Hundred Rd East Chesterfield County Combined Traffic Estimates for 2 Parallel Roadways on this Route: <i>East I-295 is signed as South I-295</i> To: NCL Hopewell	2.11	16000	F	81%	1%	1%	1%	17%	0%	F	NA		15000	F	
West 295	From: Henrico County Line Chesterfield County (Maint: 43) Combined Traffic Estimates for 2 Parallel Roadways on this Route: <i>West I-295 is signed as North I-295</i> To: SR 10 Hundred Road East	2.64	16000	A	82%	1%	1%	1%	16%	0%	F	NA		16000	A	
West 295	From: SR 10 Hundred Road East Chesterfield County Combined Traffic Estimates for 2 Parallel Roadways on this Route: <i>West I-295 is signed as North I-295</i> To: NCL Hopewell	2.11	16000	F	82%	1%	1%	1%	16%	0%	F	NA		15000	F	
301 1 Boulevard	From: NCL Petersburg City of Colonial Heights To: Dupuy Ave	0.53	12000	F	99%	0%	0%	0%	0%	0%	F	NA		13000	F	
301 1 Boulevard	From: Dupuy Ave City of Colonial Heights To: Lynchburg Ave	0.40	25000	F	99%	0%	0%	0%	0%	0%	F	NA		26000	F	
301 1 Boulevard	From: Lynchburg Ave City of Colonial Heights To: Westover Ave	0.33	24000	A	99%	0%	0%	0%	0%	0%	C	0.1	A	0.509	25000	A
301 1 Boulevard	From: Westover Ave City of Colonial Heights To: Branders Bridge Rd	0.26	25000	F	99%	0%	0%	0%	0%	0%	F	NA		26000	F	
301 1 144 Boulevard	From: Branders Bridge Rd City of Colonial Heights To: Temple Ave	0.74	22000	F	99%	0%	0%	0%	0%	0%	F	NA		24000	F	
301 1 144 Boulevard	From: Temple Ave City of Colonial Heights To: Lakeview Ave	0.17	21000	F	99%	0%	0%	0%	0%	0%	F	NA		22000	F	
301 1 144 Boulevard	From: Lakeview Ave City of Colonial Heights To: Ellerslie Ave	0.19	25000	F	99%	0%	0%	0%	0%	0%	F	NA		27000	F	
	From: Ellerslie Ave City of Colonial Heights To: Sherwood Ave															

Virginia Department of Transportation
Traffic Engineering Division
2009
Annual Average Daily Traffic Volume Estimates By Section of Route
Chesterfield Maintenance Area

Route	Jurisdiction	Length	AADT	QA	4Tire	Bus	-----Truck-----				QC	K Factor	QK	Dir Factor	AAWDT	QW
							2Axle	3+Axle	1Trail	2Trail						
From: 301 1 144 Boulevard	City of Colonial Heights	0.62	25000	G	99%	0%	0%	0%	0%	0%	F	NA		27000	G	
To: NCL Colonial Heights																
From: 301 1 144 Jefferson Davis Hwy	Chesterfield County	0.22	23000	F	99%	0%	0%	0%	0%	0%	F	0.090	F	0.515	25000	F
To: SR 144 Harrowgate Rd																
From: 301 1 Jefferson Davis Hwy	Chesterfield County	1.32	17000	F	98%	0%	1%	0%	0%	0%	C	0.091	F	0.566	19000	F
To: 20-620 Woods Edge Rd																
From: 301 1 Jefferson Davis Hwy	Chesterfield County	0.14	16000	F	98%	0%	1%	0%	0%	0%	F	NA		17000	F	
To: 20-619 Happy Hill Rd																
From: 301 1 Jefferson Davis Hwy	Chesterfield County	2.44	16000	F	98%	0%	1%	0%	0%	0%	F	0.086	F	0.563	17000	F
To: 20-618 Old Bermuda Hundred Rd																
From: 301 1 Jefferson Davis Hwy	Chesterfield County	0.90	20000	F	98%	0%	1%	0%	1%	0%	C	0.089	F	0.535	22000	F
To: SR 10 West Hundred Rd																
From: 301 1 Jefferson Davis Hwy	Chesterfield County	1.65	23000	F	98%	0%	1%	0%	0%	0%	F	0.089	F	0.615	25000	F
To: SR 288																
From: 301 1 Jefferson Davis Hwy	Chesterfield County	2.26	17000	F	96%	1%	1%	1%	1%	0%	F	0.083	F	0.583	19000	F
To: SR 145 Chester Rd																
From: 301 1 Jefferson Davis Hwy	Chesterfield County	2.41	22000	F	96%	1%	1%	1%	1%	0%	C	0.088	F	0.646	24000	F
To: SR 150 Chippenham Pkwy																
From: 301 1 Jefferson Davis Hwy	Chesterfield County	1.17	21000	F	96%	1%	1%	1%	1%	0%	F	0.084	F	0.599	22000	F
To: SCL Richmond																
From: 301 1 Jefferson Davis Hwy	City of Richmond	2.13	20000	F	96%	1%	1%	1%	1%	0%	F	0.083	F	0.606	21000	F
To: Bellmeade Rd																
From: 301 1 Jefferson Davis Hwy	City of Richmond	0.86	14000	A	96%	1%	1%	1%	1%	0%	C	0.098	A	0.549	15000	A
To: Hopkins Rd																
From: 301 1 Jefferson Davis Hwy	City of Richmond	1.01	19000	F	96%	1%	1%	1%	1%	0%	F	0.081	F	0.523	20000	F
To: US 360 Hull St																
From: 301 1 Cowardin Ave	City of Richmond	0.39	21000	F	96%	1%	1%	1%	1%	0%	F	0.089	F	0.606	22000	F
To: Semmes Ave																
From: 301 1 Lee Bridge	City of Richmond	0.76	32000	F	95%	1%	2%	1%	1%	0%	F	0.094	F	0.591	37000	F
To: 2nd St																
From: 301 1 Belvidere St	City of Richmond	0.92	26000	F	95%	1%	2%	1%	1%	0%	F	0.087	F	0.568	30000	F
To: Franklin St																
From: 301 1 Belvidere St	City of Richmond	0.15	32000	F	95%	1%	2%	1%	1%	0%	F	0.081	F	0.525	36000	F
To: US 250 Broad St																
From: 301 1 Belvidere St	City of Richmond	0.40	29000	F	95%	1%	2%	1%	1%	0%	F	0.087	F	0.605	33000	F
To: Chamberlayne Ave																







Virginia Department of Transportation
Traffic Engineering Division
2009
Annual Average Daily Traffic Volume Estimates By Section of Route
Chesterfield Maintenance Area

Route	Jurisdiction	Length	AADT	QA	4Tire	Bus	Truck				QC	K Factor	QK	Dir Factor	AAWDT	QW
							2Axle	3+Axle	1Trail	2Trail						
From: Belvidere St 301 1 Chamberlayne Ave	City of Richmond	1.02	22000	F	95%	1%	2%	1%	1%	0%	C	0.082	F	0.628	25000	F
To: Edge Hill Rd 301 1 Chamberlayne Ave	City of Richmond	0.31	21000	F	97%	1%	1%	0%	1%	0%	C	0.084	F	0.624	24000	F
To: Brookland Park Blvd 301 1 Chamberlayne Ave	City of Richmond	0.86	16000	F	96%	1%	1%	0%	1%	0%	C	0.086	F	0.638	18000	F
To: Laburnum Ave 301 1 Chamberlayne Ave	City of Richmond	0.26	14000	F	97%	1%	1%	0%	1%	0%	F	0.09	F	0.657	16000	F
To: Claremont Ave 301 1 Chamberlayne Ave	City of Richmond	0.94	15000	F	97%	1%	1%	0%	1%	0%	C	0.087	F	0.586	17000	F
To: Azalea Ave 301 2 Chamberlayne Ave	City of Richmond	0.04	14000	F	96%	1%	1%	0%	1%	0%	F	0.093	F	0.525	16000	F
To: NCL Richmond																
From: Amelia County Line; Appomattox River 360 Hull Street Rd	Chesterfield County	5.16	17000	F	93%	0%	1%	1%	5%	1%	F	0.081	F	0.61	17000	F
To: 20-603 W, Skinquarter Rd 360 Hull Street Rd	Chesterfield County	2.84	19000	F	93%	0%	1%	1%	5%	1%	F	NA		19000	F	
To: 20-730 Baldwin Creek Rd 360 Hull Street Rd	Chesterfield County	3.78	45000	F	93%	0%	1%	1%	5%	1%	F	NA		45000	F	
To: 20-702 Spring Run 360 Hull Street Rd	Chesterfield County	2.19	66000	F	93%	0%	1%	1%	5%	1%	F	NA		66000	F	
To: SR 288 360 Hull Street Rd	Chesterfield County	3.20	40000	F	97%	0%	1%	1%	1%	0%	C	0.087	F	0.519	40000	F
To: 20-653 Courthouse Rd 360 Hull Street Rd	Chesterfield County	2.21	43000	F	93%	0%	1%	1%	5%	1%	F	NA		42000	F	
To: 20-647 Walmsley Blvd 360 Hull Street Rd	Chesterfield County	2.25	39000	F	93%	0%	1%	1%	5%	1%	F	NA		39000	F	
To: SR 150 Chippenham Pkwy; WCL Richmond 360 Hull Street Rd	City of Richmond	0.61	26000	F	98%	1%	1%	0%	0%	0%	F	0.115	F	0.664	27000	F
To: Hey Rd 360 Hull Street Rd	City of Richmond	2.18	23000	F	98%	1%	1%	0%	0%	0%	F	0.085	F	0.648	24000	F
To: SR 161 Belt Blvd 360 Hull St	City of Richmond	0.18	19000	F	98%	1%	1%	0%	0%	0%	F	0.081	F	0.673	19000	F
To: McGuire Dr 360 Hull St	City of Richmond	1.05	16000	F	98%	1%	1%	0%	0%	0%	F	0.081	F	0.683	17000	F
To: Midlothian Tpke 360 Hull St	City of Richmond	0.54	21000	F	98%	1%	1%	0%	0%	0%	C	0.088	B	0.57	22000	F
To: US 1 Jefferson Davis Hwy																

Virginia Department of Transportation
Traffic Engineering Division
2009
Annual Average Daily Traffic Volume Estimates By Section of Route
Chesterfield Maintenance Area

Route	Jurisdiction	Length	AADT	QA	4Tire	Bus	-----Truck-----				QC	K Factor	QK	Dir Factor	AAWDT	QW
							2Axle	3+Axle	1Trail	2Trail						
360 Hull St	From: US 1 Jefferson Davis Hwy City of Richmond	0.55	12000	F	98%	1%	1%	0%	0%	0%	F	0.079	F	0.54	12000	F
360 Hull St	To: Commerce Rd City of Richmond	0.37	18000	F	98%	1%	1%	0%	0%	0%	F	0.082	F	0.523	19000	F
360 Mayo Bridge	To: 1st St City of Richmond	0.51	21000	G	98%	1%	1%	0%	0%	0%	F	0.088	F	0.531	22000	G
360 14th St	To: Dock St City of Richmond	0.08	13000	F	98%	1%	1%	0%	0%	0%	F	0.100	F	0.673	13000	F
360 60 14th St	To: US 60 Cary St City of Richmond	0.08	13000	N	98%	1%	1%	0%	0%	0%	N	0.100	N	0.673	13000	N
360 60 Main St	To: US 60 Par, Main St City of Richmond	0.30	17000	F	98%	1%	1%	0%	0%	0%	F	0.091	F	0.623	18000	F
360 18th St	To: 18th St City of Richmond	0.14	8800	F	98%	1%	1%	0%	0%	0%	F	0.095	F	0.726	9100	F
360 18th St	To: US 60 Main St City of Richmond	0.06	7300	F	98%	1%	1%	0%	0%	0%	F	0.106	F	0.679	7500	F
	Combined Traffic Estimates for 2 Parallel Roadways on this Route:		10000	F	98%	1%	1%	0%	0%	0%	F	NA		11000	F	
360 18th St	To: Grace St City of Richmond	0.19	5700	F	98%	1%	1%	0%	0%	0%	F	0.113	F		5900	F
	Combined Traffic Estimates for 2 Parallel Roadways on this Route:		18000	F	98%	1%	1%	0%	0%	0%	F	0.095	F	0.762	19000	F
360 18th St	To: US 250 Broad St City of Richmond	0.50	4000	F	98%	1%	1%	0%	0%	0%	F	0.111	F		4100	F
	Combined Traffic Estimates for 2 Parallel Roadways on this Route:		9000	F	98%	1%	1%	0%	0%	0%	F	0.097	F	0.677	9300	F
360 Balding St	To: Venable St City of Richmond	0.03	4000	N	98%	1%	1%	0%	0%	0%	N	0.111	N		4100	N
	Combined Traffic Estimates for 2 Parallel Roadways on this Route:		9000	N	98%	1%	1%	0%	0%	0%	N	NA		9300	N	
360 17th St	To: Balding St City of Richmond	0.19	8200	F	98%	1%	1%	0%	0%	0%	F	0.101	F	0.709	8400	F
360 Fairfield Way	To: Fairfield Way City of Richmond	0.54	6900	F	98%	1%	1%	0%	0%	0%	F	0.148	F	0.878	7200	F
360 Mechanicsville Tpke	To: Mechanicsville Tpke City of Richmond	0.44	12000	F	98%	1%	1%	0%	0%	0%	F	0.095	F	0.666	13000	F
360 Mechanicsville Tpke	To: I-64 City of Richmond	0.25	35000	F	98%	0%	1%	0%	1%	0%	F	0.09	F	0.672	37000	F
	To: ECL Richmond															

Virginia Department of Transportation
Traffic Engineering Division
2009
Annual Average Daily Traffic Volume Estimates By Section of Route
Chesterfield Maintenance Area

Route	Jurisdiction	Length	AADT	QA	4Tire	Bus	-----Truck-----				QC	K Factor	QK	Dir Factor	AAWDT	QW
							2Axle	3+Axle	1Trail	2Trail						
	From: US 360; 18th St															
 Grace St	City of Richmond	0.06	2800	F	98%	1%	1%	0%	0%	0%	F	0.088	F	0.926	2900	F
	To: 17th St															
 17th St	City of Richmond	0.08	3100	F	98%	1%	1%	0%	0%	0%	F	0.147	F		3200	F
	Combined Traffic Estimates for 2 Parallel Roadways on this Route:		10000	F	98%	1%	1%	0%	0%	0%	F	NA			11000	F
	To: US 250 Broad St															
 17th St	City of Richmond	0.18	13000	F	98%	1%	1%	0%	0%	0%	F	0.106	F		13000	F
	Combined Traffic Estimates for 2 Parallel Roadways on this Route:		18000	F	98%	1%	1%	0%	0%	0%	F	0.095	F	0.762	19000	F
	To: Ramp From I-95; Venable St															
 17th St	City of Richmond	0.50	5000	F	98%	1%	1%	0%	0%	0%	F	0.117	F		5100	F
	Combined Traffic Estimates for 2 Parallel Roadways on this Route:		9000	F	98%	1%	1%	0%	0%	0%	F	0.097	F	0.677	9300	F
	To: Balding St															
East	From: I-95; SR 150 Chippenham Pkwy															
 Pocahontas Pkwy	Chesterfield County	0.64	8600	G	92%	1%	1%	1%	5%	1%	F	0.136	F		9400	G
	Combined Traffic Estimates for 2 Parallel Roadways on this Route:		16000	G	92%	1%	1%	1%	5%	1%	F	NA			18000	G
	To: Henrico County Line															
West	From: I-95; SR 150 Chippenham Pkwy															
 Pocahontas Pkwy	Chesterfield County	0.64	7600	G	91%	1%	1%	1%	5%	1%	F	0.115	F		8300	G
	Combined Traffic Estimates for 2 Parallel Roadways on this Route:		16000	G	92%	1%	1%	1%	5%	1%	F	NA			18000	G
	To: Henrico County Line															
	From: I-64 E															
Ramp From I-64 E to Third St	City of Richmond		4300	F								NA			4800	F
	To: 3rd St															

Virginia Department of Transportation
Traffic Engineering Division
2009
Annual Average Daily Traffic Volume Estimates By Section of Route
Chesterfield Maintenance Area

Route	Length	AADT	QA	4Tire	Bus	-----Truck-----				QC	K Factor	QK	Dir Factor	AAWDT	QW	Year
						2Axle	3+Axle	1Trail	2Trail							
City of Richmond																
(F270)	0.46	1700	G								0.092	F	0.568	1700	G	2009
Chesterfield County																
(F651)	0.14	10	R								NA			NA		11/30/2006
(F829)	0.09	1400	R								NA			NA		12/04/2006
(F830)	0.12	560	R								NA			NA		12/04/2006
(F884)	0.03	280	R								NA			NA		12/04/2006
(F885)	0.05	730	R								NA			NA		12/04/2006
(F886)	0.19	60	R								NA			NA		11/13/2006
(F887)	0.24	80	R								NA			NA		11/13/2006
(F888)	0.07	10	R								NA			NA		11/13/2006
(F889)	0.09	60	R								NA			NA		11/13/2006
(F890)	0.21	70	R								NA			NA		11/13/2006
(F924) Ruritan Pl	0.09	45	R								NA			NA		11/30/2006
(F925)	0.21	60	R								NA			NA		11/30/2006
(F988)	0.36	NA									NA			NA		
(F1026) Cedar Spring Rd	0.27	180	R								NA			NA		05/13/2009
(F1027)	0.11	40	R								NA			NA		11/30/2006
(F1030)	0.09	NA									NA			NA		
(600) Pickett Ave	0.37	6900	F	99%	0%	1%	0%	0%	0%	C	0.097	F	0.51	7200	F	2009

Virginia Department of Transportation
Traffic Engineering Division
2009
Annual Average Daily Traffic Volume Estimates By Section of Route
Chesterfield Maintenance Area

Route	Length	AADT	QA	4Tire	Bus	-----Truck-----				QC	K Factor	QK	Dir Factor	AAWDT	QW	Year		
						2Axle	3+Axle	1Trail	2Trail									
Chesterfield County																		
600	Matoaca Rd	0.29	2900	F	98%	1%	1%	0%	0%	0%	F	0.106	F	0.549	3000	F	2009	
							From: SR-36 W. River Rd											
							To: 20-1314 Madison St											
600	Matoaca Rd	1.84	2800	F	98%	1%	1%	0%	0%	0%	C	0.1	F	0.575	2900	F	2009	
							From: 20-628 Hickory Rd											
							To: 20-626 Woodpecker Rd											
600	Matoaca Rd	1.19	6100	F	98%	1%	1%	0%	0%	0%	F	0.101	F	0.8	6400	F	2009	
							From: SR 36 River Rd											
							To: 20-1325 Tangier Circle											
601	Little Rd	0.34	420	F	97%	2%	1%	0%	0%	0%	F	0.11	F	0.54	440	F	2009	
							From: 20-669 Church Rd											
601	Little Rd	1.26	340	F	97%	2%	1%	0%	0%	0%	C	0.127	F	0.544	360	F	2009	
							From: Amelia County Line; 04-602 Bevels Bridge Rd											
							To: 20-646 W. Taylor Rd											
602	River Rd	2.77	1000	F	95%	2%	3%	0%	1%	0%	F	0.105	F	0.848	1100	F	2009	
							From: 20-621 E. Black Rd											
602	River Rd	1.97	1300	F	95%	2%	3%	0%	1%	0%	F	0.104	F	0.856	1400	F	2009	
							From: 20-653 Second Branch Rd											
602	River Rd	4.60	530	F	95%	2%	3%	0%	1%	0%	C	0.118	F	0.557	560	F	2009	
							From: 20-635 Reedy Branch Rd											
602	River Rd	3.03	1200	F	95%	2%	3%	0%	1%	0%	F	0.125	F	0.614	1300	F	2009	
							From: 20-636 E. Nash Rd											
602	River Rd	2.68	2600	F	95%	2%	3%	0%	1%	0%	F	0.099	F	0.6	2800	F	2009	
							From: 20-628 N. Hickory Rd											
602	River Rd	0.62	3000	F	97%	1%	1%	1%	0%	0%	F	0.104	F	0.51	3100	F	2009	
							From: 20-630 Graves Rd											
602	River Rd	0.94	1900	F	97%	1%	1%	1%	0%	0%	F	0.113	F	0.563	2000	F	2009	
							From: 20-629 Eanes Rd											
602	River Rd	2.87	1900	F	97%	1%	1%	1%	0%	0%	C	0.108	F	0.532	2000	F	2009	
							From: SR 36 River Rd; 20-669 Church											
602	River Rd	0.77	3100	F	97%	1%	1%	1%	0%	0%	F	0.103	F	0.696	3200	F	2009	
							From: Powhatan County Line											
603	Skinquarter Rd	1.90	620	R								NA			NA		07/29/2009	
							From: 20-665 Pear Orchard Rd											
603	Skinquarter Rd	1.10	1300	R								NA			NA		07/29/2009	
							From: 20-605 Moseley Rd											
603	Skinquarter Rd	0.50	1700	R								NA			NA		07/29/2009	
							From: 20-668 Duval Rd											
603	Skinquarter Rd	0.60	1900	R								NA			NA		07/29/2009	
							From: US 360 Hull St Rd											
603	Beaver Bridge Rd	4.40	300	F	94%	3%	2%	1%	0%	0%	C	0.121	F	0.556	320	F	2009	
							From: 20-621 Winterpock Rd											
604	Genito Rd	0.83	1600	F	99%	1%	1%	0%	0%	0%	F	0.105	F	0.749	1600	F	2009	
							From: 20-605 E. Moseley Rd											
604	Genito Rd	1.93	2000	F	99%	1%	1%	0%	0%	0%	F	0.109	F	0.726	2100	F	2009	
							From: 20-606 Mt Hermon Rd											
604	Genito Rd	2.10	2200	F	99%	1%	1%	0%	0%	0%	F	0.133	F	0.723	2300	F	2009	
							From: 20-667 Otterdale Rd											
604	Genito Rd	2.19	8200	F	99%	1%	1%	0%	0%	0%	F	0.100	F	0.656	8600	F	2009	
							From: 20-4656 Cove Ridge Rd											
604	Genito Rd	1.35	12000	F	99%	1%	1%	0%	0%	0%	C	0.098	F	0.649	12000	F	2009	
							From: 20-754 Old Hundred Rd South											

Virginia Department of Transportation
Traffic Engineering Division
2009
Annual Average Daily Traffic Volume Estimates By Section of Route
Chesterfield Maintenance Area

Route	Length	AADT	QA	4Tire	Bus	-----Truck-----				QC	K Factor	QK	Dir Factor	AAWDT	QW	Year
						2Axle	3+Axle	1Trail	2Trail							
Chesterfield County																
(604) Genito Rd	3.01	13000	F	99%	1%	1%	0%	0%	0%	F	0.095	F	0.536	14000	F	2009
From: 20-754 Old Hundred Rd South																
To: US 360 Hull Steet Rd																
(604) Genito Rd	1.22	11000	F	98%	1%	1%	0%	0%	0%	C	0.098	F	0.546	11000	F	2009
From: US 360 Hull Street Rd																
To: 20-653 N, Courthouse Rd																
(604) Courthouse Rd	1.78	18000	F	98%	0%	1%	0%	0%	0%	C	0.097	F	0.589	19000	F	2009
From: 20-651 Belmont Rd																
To: 20-811 Yatesdale Dr																
(604) Courthouse Rd	2.22	5400	F	98%	0%	1%	0%	0%	0%	F	0.104	F	0.501	5700	F	2009
From: 20-811 Yatesville Dr																
To: SR 10 Iron Bridge Rd																
(605) Moseley Rd	4.20	680	R								NA			NA		08/01/2006
From: 20-603 Skinquarter Rd																
To: 20-604 E, Genito Rd																
(605) Moseley Rd	1.04	320	F	92%	3%	2%	1%	1%	0%	C	0.128	F	0.608	330	F	2009
From: 20-604 W, Genito Rd																
To: Powhatan County Line																
(606)	0.15	NA									NA			NA		
From: Dead End																
To: 20-604 E, Genito Rd																
(606) Mt Hermon Rd	3.40	310	R								NA			NA		04/20/2009
From: 20-604 Genito Rd																
To: 20-671 N, Hallsboro Rd																
(607) Huguenot Springs Rd	1.20	810	F	97%	2%	1%	0%	0%	0%	C	0.102	F	0.631	830	F	2009
From: US 60 Midlothian Tpke																
To: Powhatan County Line																
(608) General Blvd	0.31	550	R								NA			NA		02/26/2009
From: Dead End																
To: 20-1407 Brightwood Ave																
(608) General Blvd	0.20	680	R								NA			NA		02/26/2009
From: US 1 S, Jefferson Davis Hwy																
To: US 1 N, Jefferson Davis Hwy																
(608) Reymet Rd	0.87	2200	F	93%	1%	2%	1%	2%	1%	C	0.098	F	0.801	2200	F	2009
From: 20-614 Coach Rd																
(609) Old Centralia Rd	1.36	4200	R								NA			NA		07/29/2009
From: SR 10 Iron Bridge Rd																
To: 20-717 Centralia Rd																
(610) Jefferson Ave	0.22	180	R								NA			NA		07/29/2009
From: Dead End																
To: 20-746 Enon Church Rd																
(611) Kingsland Dr	0.05	6300	F	99%	0%	0%	1%	0%	0%	F	0.103	F	0.53	6800	F	2009
From: SR 10 Iron Bridge Rd																
To: 20-641 Beulah Rd																
(611) Kingsland Dr	2.38	2700	F	99%	0%	0%	1%	0%	0%	C	0.099	F	0.503	2900	F	2009
From: 20-637 Hopkins Rd																
(611) Kingsland Dr	0.45	2000	F	99%	0%	0%	1%	0%	0%	F	0.105	F	0.544	2200	F	2009
From: 20-1663 Firethorne Lane																
(611) Kingsland Dr	0.97	2000	F	99%	0%	0%	1%	0%	0%	F	0.100	F	0.641	2200	F	2009
From: SR 145 Chester Rd																
(612) Gregory Pond Rd	0.25	2300	R								NA			NA		05/04/2009
From: US 360 Hull Steet Rd																
To: Dead End																
(613) Willis Rd	0.02	1100	G	94%	1%	1%	1%	3%	0%	F	NA			1200	G	2009
From: 20-1625 Perrymont Rd																
To: US 1 Jefferson Davis Hwy																

Virginia Department of Transportation
Traffic Engineering Division
2009
Annual Average Daily Traffic Volume Estimates By Section of Route
Chesterfield Maintenance Area

Route	Length	AADT	QA	4Tire	Bus	-----Truck-----				QC	K Factor	QK	Dir Factor	AAWDT	QW	Year
						2Axle	3+Axle	1Trail	2Trail							
Chesterfield County																
(613) Willis Rd	0.44	9700	F	94%	1%	1%	1%	3%	0%	C	0.09	F	0.557	11000	F	2009
						From: US 1 Jefferson Davis Hwy										
(613) Willis Rd	0.45	6200	F	85%	0%	2%	1%	7%	4%	C	0.089	F	0.541	6900	F	2009
						From: I-95										
(613) Willis Rd	0.85	1400	R									NA	NA			07/29/2009
						From: 20-614 Coach Rd										
						To: Dead End										
(613) Ramp	0.08	2400	A								0.197	A		2600	A	2009
						From: 20-613 Willis Rd										
						To: I-95 South										
(614) Coach Rd	0.82	1900	F	93%	0%	2%	1%	3%	1%	C	0.109	F	0.647	1900	F	2009
						From: 20-608 Reymet Rd										
						To: 20-613 Coach Rd										
(615) Coxendale Rd	1.67	1300	F	90%	1%	1%	3%	5%	0%	C	0.153	F	0.837	1300	F	2009
						From: 20-616 Osborne Rd										
(615) Coxendale Rd	0.99	1800	R									NA	NA			03/11/2009
						From: 20-732 Old Stage Rd										
						To: Dead End										
(616) Chester Rd South	0.17	2900	F	99%	0%	0%	0%	0%	0%	F	0.121	F	0.541	3100	F	2009
						From: 20-619 Happy Hill Rd										
(616) Chester Rd South	1.05	2900	F	98%	1%	1%	0%	0%	0%	C	0.112	F	0.598	3100	F	2009
						From: 20-1595 Hidden Valley Rd										
(616) Curtis St	0.18	3600	F	99%	0%	0%	0%	0%	0%	F	0.109	F	0.597	3800	F	2009
						From: 20-1520 Curtis St										
(616) Curtis St	0.16	3500	F	99%	0%	0%	0%	0%	0%	F	0.109	F	0.608	3700	F	2009
						From: 20-3296 Laprade St										
(616) Curtis St	0.13	3000	F	99%	0%	0%	0%	0%	0%	C	0.109	F	0.616	3200	F	2009
						From: 20-1511 Richmond St										
(616) Curtis St	0.12	3100	F	99%	0%	0%	0%	0%	0%	F	0.106	F	0.599	3300	F	2009
						From: 20-1509 Railroad St										
(616) Curtis St	0.36	3400	F	99%	0%	0%	0%	0%	0%	F	0.112	F	0.616	3600	F	2009
						From: 20-1515 Winfree St										
(616) Curtis St	0.15	3500	F	99%	0%	0%	0%	0%	0%	F	0.112	F	0.603	3700	F	2009
						From: 20-1517 Oakland St										
(616) Osborne Rd	1.05	4700	F	99%	0%	1%	0%	0%	0%	C	0.104	F	0.612	5000	F	2009
						From: SR 10 Hundred Rd W										
(616) Osborne Rd	0.25	3400	F	97%	0%	1%	1%	0%	0%	F	0.088	F	0.634	3600	F	2009
						From: US 1 Jefferson Davis Hwy										
(616) Osborne Rd	0.75	1800	F	97%	0%	1%	1%	0%	0%	C	0.104	F	0.836	1900	F	2009
						From: 20-615 Coxendale Rd										
						To: 20-732 Old Stage Rd										
(617) Ramblewood Dr	0.90	2000	F	98%	0%	1%	1%	0%	0%	C	0.116	F	0.552	2200	F	2009
						From: 20-746 Enon Church Rd										
(617) Ramblewood Dr	0.44	2700	F	98%	0%	1%	1%	0%	0%	F	0.122	F	0.509	2900	F	2009
						From: 20-1093 Rebel Ridge										
(617) Ramblewood Dr	0.17	5800	F	98%	1%	1%	0%	0%	0%	C	0.114	F	0.526	6200	F	2009
						From: 20-620 E. Golf Course Rd										
(617) Ramblewood Dr	1.55	2000	F	98%	1%	1%	0%	0%	0%	F	0.138	F	0.65	2100	F	2009
						From: 20-620 W. Woods Edge Rd										
						To: 20-898 Ware Bottom Spring Rd										
(618) Old Bermuda Hundred	1.25	4100	F	97%	1%	1%	1%	0%	0%	C	0.104	F	0.518	4200	F	2009
						From: US 1 Jefferson Davis Hwy										
						To: 20-617 Ramblewood Dr										

Virginia Department of Transportation
Traffic Engineering Division
2009
Annual Average Daily Traffic Volume Estimates By Section of Route
Chesterfield Maintenance Area

Route	Length	AADT	QA	4Tire	Bus	-----Truck-----				QC	K Factor	QK	Dir Factor	AAWDT	QW	Year
						2Axle	3+Axle	1Trail	2Trail							
Chesterfield County																
(618) Old Bermuda Hundred R	0.97	2000	F	97%	1%	1%	1%	0%	0%	F	0.109	F	0.519	2000	F	2009
						From: 20-617 Ramblewood Dr										
(618) Old Bermuda Hundred	0.57	5700	F	97%	1%	1%	1%	0%	0%	F	0.098	F	0.629	5800	F	2009
						From: 20-620 Golf Course Rd										
(618) Meadowville Rd	0.31	2000	F	99%	0%	0%	0%	0%	0%	F	0.099	F	0.555	2000	F	2009
						From: SR 10 Hundred Rd										
(618) Meadowville Rd	0.15	1300	F	99%	0%	0%	0%	0%	0%	F	0.152	F	0.848	1400	F	2009
						From: 20-4840 Rivers Bend										
(618) Meadowville Rd	0.46	750	F	99%	0%	0%	0%	0%	0%	C	0.203	F	0.94	760	F	2009
						From: 20-697 Bermuda Hundred Rd										
(618) Meadowville Rd/Rivers	1.71	2300	F	99%	0%	0%	0%	0%	0%	F	0.147	F	0.853	2400	F	2009
						From: 20-4841 Kingston Ave										
(618) Meadowville Rd	0.21	7	R								NA		NA			06/07/2006
						From: 20-746 Enon Church Rd										
						To: Dead End										
(619) Happy Hill Rd	1.14	520	R								NA		NA			11/05/2003
						From: US 1 S ; Jefferson Davis Hwy										
(619) Happy Hill Rd	0.17	140	F	99%	0%	1%	0%	0%	0%	F	0.147	F		140	F	2009
						From: 20-620 Woods Edge Rd										
(619) Happy Hill Rd	0.63	8700	F	99%	0%	1%	0%	0%	0%	C	0.114	F	0.676	8800	F	2009
						From: US 1 N ; Jefferson Davis Hwy										
						To: US-1 N, Jefferson Davis Hwy										
(619) Happy Hill Rd	1.97	5700	F	99%	0%	1%	0%	0%	0%	F	0.113	F	0.545	5800	F	2009
						From: 20-803 Marobrith Rd										
(619) Happy Hill Rd	0.13	5200	F	99%	0%	1%	0%	0%	0%	F	0.105	F	0.522	5300	F	2009
						From: 20-616 Chester Rd S										
(619) Happy Hill Rd	0.99	2700	F	99%	0%	1%	0%	0%	0%	C	0.107	F	0.589	2700	F	2009
						From: SR 144 Harrogate Rd										
						To: 20-625 Branders Bridge Rd										
(620) Woods Edge Rd	0.93	14000	F	98%	0%	1%	0%	1%	0%	C	0.097	F	0.62	15000	F	2009
						From: US 1 Jefferson Davis Hwy										
(620) Woods Edge Rd	1.84	5400	F	97%	1%	1%	0%	0%	0%	C	0.102	F	0.643	5800	F	2009
						From: I-95										
(620) Woods Edge Rd	0.56	4200	F	97%	1%	1%	0%	0%	0%	F	0.114	F	0.577	4500	F	2009
						From: 20-818 Lawing Dr										
(620) Golf Course Rd	0.44	3300	F	97%	1%	1%	0%	0%	0%	F	0.112	F	0.619	3600	F	2009
						From: 20-617 West Ramblewood Dr										
						To: 20-617 E Ramblewood Dr										
(621) Epps Falls Rd	1.60	70	R								NA		NA			05/18/2006
						From: 20-618 Old Bermuda Hundred Rd										
						To: Dead End										
(621) Black Rd; Winterpock R	3.69	2400	F	96%	1%	1%	1%	1%	0%	C	0.099	F	0.704	2500	F	2009
						From: 20-602 W, River Rd										
						To: 20-602 E, River Rd										
(621) Winterpock Rd	3.02	9700	F	98%	1%	1%	0%	0%	0%	C	0.094	F	0.636	10000	F	2009
						From: 20-655 Beach Rd										
						To: US 360 Hull Street Rd										
(622) Clayville Lane	1.60	470	R								NA		NA			04/22/2009
						From: 20-603 Skinquarter Rd										
						To: Powhatan County Line										
(623) Dry Creek Rd	0.85	200	R								NA		NA			05/18/2006
						From: 20-655 Beach Rd										
						To: Dead End										

Virginia Department of Transportation
Traffic Engineering Division
2009
Annual Average Daily Traffic Volume Estimates By Section of Route
Chesterfield Maintenance Area

Route	Length	AADT	QA	4Tire	Bus	-----Truck-----				QC	K Factor	QK	Dir Factor	AAWDT	QW	Year
						2Axle	3+Axle	1Trail	2Trail							
Chesterfield County																
(624) Walton Park Rd	0.47	3900	G								NA			4200	G	2009
(624) Walton Park Rd	0.76	8700	R								NA			NA		06/16/2009
(625) Branders Bridge Rd	0.54	5900	F	98%	0%	1%	0%	0%	0%	F	0.097	F	0.601	6300	F	2009
(625) Branders Bridge Rd	0.59	3900	F	98%	0%	1%	0%	0%	0%	F	0.103	F	0.528	4200	F	2009
(625) Branders Bridge Rd	3.50	2400	F	98%	0%	1%	0%	0%	0%	F	0.119	F	0.557	2400	F	2009
(625) Branders Bridge Rd	1.69	2800	F	98%	0%	1%	0%	0%	0%	F	0.116	F	0.596	2900	F	2009
(625) Branders Bridge Rd	0.74	6900	F	98%	0%	1%	0%	0%	0%	C	0.109	F	0.646	7000	F	2009
(625) Branders Bridge Rd	0.38	8500	F	98%	0%	1%	0%	0%	0%	C	0.109	F	0.668	8600	F	2009
(626) Woodpecker Rd	3.09	1100	R								NA			NA		07/29/2009
(626) Woodpecker Rd	0.05	3200	F	96%	2%	2%	0%	0%	0%	F	0.111	F	0.686	3300	F	2009
(626) Woodpecker Rd	2.26	1200	F	96%	2%	2%	0%	0%	0%	C	0.127	F	0.8	1300	F	2009
(626) Woodpecker Rd	3.02	3200	F	96%	1%	2%	0%	0%	0%	F	0.123	F	0.849	3400	F	2009
(626) Woodpecker Rd	3.07	5900	F	96%	1%	2%	0%	0%	0%	C	0.136	F	0.671	6100	F	2009
(626) Lakeview Dr	0.81	7900	F	96%	1%	2%	0%	0%	0%	F	0.1	F	0.605	8200	F	2009
(627) Woodpecker Rd	2.04	2600	F	97%	1%	2%	0%	0%	0%	C	0.097	F	0.540	2800	F	2009
(627) Woodpecker Rd	0.84	250	R								NA			NA		07/27/2009
(628) Trents Bridge Rd	1.06	270	R								NA			NA		03/25/2009
(628) Hickory Rd	4.04	2900	F	96%	1%	1%	0%	0%	0%	C	0.091	F	0.62	3100	F	2009
(628) Hickory Rd	0.83	3900	F	96%	1%	1%	0%	0%	0%	F	0.090	F	0.764	4100	F	2009
(628) Hickory Rd	2.68	1900	F	97%	1%	2%	0%	0%	0%	C	0.102	F	0.662	2000	F	2009
(628) Hickory Rd	0.64	3200	F	97%	1%	2%	0%	0%	0%	F	0.098	F	0.648	3400	F	2009
(629) Eanes Rd	1.00	270	R								NA			NA		03/25/2009
(630) Graves Rd	0.50	260	R								NA			NA		07/24/2006

Virginia Department of Transportation
Traffic Engineering Division
2009
Annual Average Daily Traffic Volume Estimates By Section of Route
Chesterfield Maintenance Area

Route	Length	AADT	QA	4Tire	Bus	Truck				QC	K Factor	QK	Dir Factor	AAWDT	QW	Year
						2Axle	3+Axle	1Trail	2Trail							
Chesterfield County																
630 Graves Rd	2.90	670	R								NA			NA		07/24/2006
631 Rhodes Lane	0.50	260	R								NA			NA		07/24/2006
631 Rhodes Lane	1.80	260	R								NA			NA		04/22/2009
631 Bradley Bridge Rd	2.38	5600	F	96%	1%	2%	0%	0%	0%	C	0.114	F	0.684	5800	F	2009
631 Bradley Bridge Rd	1.70	2600	F	97%	1%	1%	1%	0%	0%	C	0.105	F	0.667	2700	F	2009
632 Lewis Rd	0.36	5400	F	98%	1%	1%	0%	0%	0%	F	0.105	F	0.692	5700	F	2009
632 Lewis Rd	1.64	5700	F	98%	1%	1%	0%	0%	0%	C	0.104	F	0.709	6000	F	2009
632 Iron Bridge Blvd	0.40	1800	F	98%	1%	1%	0%	0%	0%	F	0.1	F	0.689	1900	F	2009
632 Iron Bridge Blvd	0.20	970	R								NA			NA		02/14/2006
632 Iron Bridge Blvd	0.23	1100	R								NA			NA		04/01/2009
632 South Chalkley Rd	0.10	7300	R								NA			NA		02/14/2006
632 Chalkley Rd	2.35	4200	F	98%	1%	1%	0%	0%	0%	C	0.104	F	0.573	4300	F	2009
633 Rowlett Rd	1.30	370	R								NA			NA		03/25/2009
634 Cattail Rd	2.40	750	R								NA			NA		03/25/2009
634 Cattail Rd	1.29	250	F	95%	1%	4%	0%	0%	0%	C	0.118	F	0.613	260	F	2009
635 Reedy Branch Rd	2.30	690	R								NA			NA		07/29/2009
636 Exter Mill Rd	1.50	360	R								NA			NA		03/25/2009
636 Nash Rd	0.30	2000	F	98%	1%	1%	0%	0%	0%	F	0.100	F	0.797	2100	F	2009
636 Nash Rd	3.60	2000	F	98%	1%	1%	0%	0%	0%	C	0.1	F	0.708	2100	F	2009
636 Nash Rd	3.32	7500	F	98%	1%	1%	0%	0%	0%	F	0.106	F	0.705	7900	F	2009
637 Hopkins Rd	0.38	3100	F	100%	0%	0%	0%	0%	0%	F	0.093	F	0.537	3400	F	2009
637 Hopkins Rd	0.81	6800	F	100%	0%	0%	0%	0%	0%	F	0.089	F	0.566	7300	F	2009

Virginia Department of Transportation
Traffic Engineering Division
2009
Annual Average Daily Traffic Volume Estimates By Section of Route
Chesterfield Maintenance Area

Route	Length	AADT	QA	4Tire	Bus	-----Truck-----				QC	K Factor	QK	Dir Factor	AAWDT	QW	Year	
						2Axle	3+Axle	1Trail	2Trail								
Chesterfield County																	
(637) Hopkins Rd	0.52	7000	F	100%	0%	From: 20-1452 Thurston	0%	0%	0%	0%	C	0.091	F	0.569	7500	F	2009
(637) Hopkins Rd	0.68	8100	F	100%	0%	To: 20-611 Kingsland Rd	0%	0%	0%	0%	F	0.097	F	0.637	8700	F	2009
(637) Hopkins Rd	0.93	8200	F	100%	0%	From: 20-640 Old Hopkins Rd	0%	0%	0%	0%	F	0.096	F	0.643	8800	F	2009
(637) Hopkins Rd	0.73	15000	F	99%	0%	To: 20-641 Beulah Rd	1%	0%	0%	0%	C	0.096	F	0.655	17000	F	2009
(637) Hopkins Rd	0.49	26000	F	99%	0%	From: 20-639 Little Creek Lane	1%	0%	0%	0%	F	0.091	F	0.622	28000	F	2009
(637) Hopkins Rd	0.50	7400	F	99%	0%	To: SR 150 Chippenham Pkwy	1%	0%	0%	0%	F	0.091	F	0.539	7900	F	2009
(637) Hopkins Rd	1.17	4600	F	99%	0%	From: 20-2183 Monza Dr	1%	0%	0%	0%	C	0.097	F	0.623	4900	F	2009
(638) Cogbill Rd	1.16	1600	F	98%	1%	To: SCL Richmond	1%	0%	0%	0%	F	0.102	F	0.626	1700	F	2009
(638) Cogbill Rd	2.38	3200	F	99%	1%	From: 20-649 Newbys Bridge Rd	1%	0%	0%	0%	F	0.107	F	0.646	3400	F	2009
(638) Cogbill Rd	0.82	4600	F	99%	1%	To: 20-651 Belmont Rd	1%	0%	0%	0%	C	0.099	F	0.649	5000	F	2009
(638) Cogbill Rd	1.01	5800	F	98%	1%	From: 20-742 Zion Hill Rd; Canasta Dr	1%	0%	0%	0%	F	0.089	F	0.528	6300	F	2009
(638) Cogbill Rd	0.06	5400	G	98%	1%	To: 20-742 Old Zion Hill Rd; Canasta Dr	1%	0%	0%	0%	F	NA		5900	G	2009	
(638) Cogbill Rd	0.16	270	G	98%	1%	From: SR 10 Iron Bridge Rd	1%	0%	0%	0%	F	NA		290	G	2009	
(638) Cogbill Rd	1.18	5000	F	98%	1%	To: 20-805 W, Benika Dr	1%	0%	0%	0%	C	0.09	F	0.568	5400	F	2009
(638) Cogbill Rd	0.74	3700	F	98%	1%	From: 20-770 Chesterwood Dr	1%	0%	0%	0%	F	0.088	F	0.562	3900	F	2009
(639) Howell Dr	1.08	860	R			To: Dead End; Gap											
(640) Old Hopkins Rd; Conifer	0.42	160	G			From: 20-637 Hopkins Rd								180	G	2009	
(640) Conifer Rd	0.63	240	G			To: 20-637 Hopkins Rd								260	G	2009	
(640) Conifer Rd	0.16	350	G			From: 20-710 Bellbrook Dr								380	G	2009	
(641) Beulah Rd	1.85	9400	F	98%	1%	To: 20-1602 Bluffside Dr											
(641) Beulah Rd	0.30	11000	F	98%	1%	From: 20-641 Beulah Rd											
(641) Beulah Rd	1.09	3200	G	99%	0%	To: 20-611 Kingsland Rd											
(641) Beulah Rd	0.33	4900	F	97%	1%	From: 20-4020 Mason Crest Dr											
						To: 20-637 Hopkins Rd											
						From: 20-1601 Dalebrook Dr											
						To: 20-770 Meadowdale Blvd											

Virginia Department of Transportation
Traffic Engineering Division
2009
Annual Average Daily Traffic Volume Estimates By Section of Route
Chesterfield Maintenance Area

Route	Length	AADT	QA	4Tire	Bus	-----Truck-----				QC	K Factor	QK	Dir Factor	AAWDT	QW	Year
						2Axle	3+Axle	1Trail	2Trail							
Chesterfield County																
(641) Dundas Rd	0.92	5700	F	97%	1%	1%	0%	0%	0%	F	0.091	F	0.640	6100	F	2009
(642) Salem Oaks Dr	0.33	540	G	98%	1%	1%	0%	0%	0%	F	NA		580	G	2009	
(642) Salem Church Rd	1.06	6600	F	98%	1%	1%	0%	0%	0%	C	0.097	F	0.517	7300	F	2009
(642) Salem Church Rd	1.14	7300	F	98%	1%	1%	0%	0%	0%	F	0.101	F	0.597	7800	F	2009
(642) Salem Church Rd	0.82	4700	F	98%	1%	1%	0%	0%	0%	F	0.104	F	0.725	5100	F	2009
(643) Turner Rd	0.74	5400	F	98%	1%	1%	0%	0%	0%	C	0.091	F	0.614	5800	F	2009
(643) Jessup Rd	1.29	5800	F	98%	1%	1%	0%	0%	0%	F	0.095	F	0.668	6200	F	2009
(643) Jessup Rd	0.38	890	R								NA		NA		07/29/2009	
(644) Cloverleaf Dr	0.62	1300	R								NA		NA		07/08/2009	
(645) Branchway Rd	0.23	790	R								NA		NA		06/08/2009	
(645) Branchway Rd	0.42	7000	R								NA		NA		06/08/2009	
(646) Cedar Creek Rd	0.07	30	R								NA		NA		05/18/2006	
(646) Cedar Creek Rd	1.03	190	R								NA		NA		05/18/2006	
(646) Taylor Rd	3.70	330	F	62%	1%	2%	32%	4%	0%	C	0.124	F	0.512	360	F	2009
(647) Reams Rd	1.24	10000	F	98%	1%	1%	0%	0%	0%	F	0.095	F	0.565	11000	F	2009
(647) Reams Rd	1.06	11000	F	98%	1%	1%	0%	0%	0%	C	0.097	F	0.534	12000	F	2009
(647) Hicks Rd	1.42	11000	F	98%	1%	1%	0%	0%	0%	C	0.107	F	0.526	12000	F	2009
(647) Walmsley Blvd	1.56	14000	F	98%	0%	1%	1%	0%	0%	C	0.097	F	0.581	15000	F	2009
(647) Walmsley Blvd	0.88	9800	F	98%	0%	1%	1%	0%	0%	F	0.094	F	0.557	11000	F	2009
(648) Lockhart Rd	0.40	780	R								NA		NA		07/24/2006	
(649) Newbys Bridge Rd	3.07	4700	F	98%	0%	1%	0%	0%	0%	C	0.113	F	0.584	5000	F	2009
(649) Newbys Bridge Rd	1.48	4600	F	98%	1%	1%	0%	0%	0%	C	0.11	F	0.684	5000	F	2009

Virginia Department of Transportation
Traffic Engineering Division
2009
Annual Average Daily Traffic Volume Estimates By Section of Route
Chesterfield Maintenance Area

Route	Length	AADT	QA	4Tire	Bus	-----Truck-----				QC	K Factor	QK	Dir Factor	AAWDT	QW	Year
						2Axle	3+Axle	1Trail	2Trail							
Chesterfield County																
(649) Newbys Bridge Rd	0.12	1500	R								NA			NA		02/14/2006
(650) Turner Rd	1.13	10000	F	98%	1%	1%	0%	0%	0%	C	0.095	F	0.527	11000	F	2009
(650) Turner Rd	0.39	13000	F	98%	0%	1%	0%	0%	0%	C	0.097	F	0.604	14000	F	2009
(650) Turner Rd	1.04	11000	F	98%	0%	1%	0%	0%	0%	C	0.094	F	0.527	12000	F	2009
(650) Turner Rd	0.95	12000	F	98%	0%	1%	0%	0%	0%	F	0.098	F	0.612	13000	F	2009
(651) North Bailey Bridge Rd	0.07	6600	F	97%	1%	2%	0%	0%	0%	F	0.08	F	0.521	6800	F	2009
(651) North Bailey Bridge Rd	1.12	13000	F	97%	1%	2%	0%	0%	0%	F	0.103	F	0.667	13000	F	2009
(651) Claypoint Rd	1.57	4200	F	97%	1%	2%	0%	0%	0%	C	0.090	F	0.501	4400	F	2009
(651) Newbys Bridge Rd	1.68	3500	F	97%	1%	2%	0%	0%	0%	F	0.124	F	0.819	3800	F	2009
(651) Belmont Rd	2.05	4000	F	98%	0%	1%	0%	0%	0%	F	0.105	F	0.508	4300	F	2009
(651) Belmont Rd	1.94	4100	F	98%	0%	1%	0%	0%	0%	C	0.116	F	0.665	4400	F	2009
(651) Belmont Rd	1.15	7600	F	98%	0%	1%	0%	0%	0%	F	0.113	F	0.721	8100	F	2009
(651) Belmont Rd	1.12	14000	F	98%	0%	1%	0%	0%	0%	F	0.102	F	0.66	15000	F	2009
(652) Old Hundred Rd	0.20	17000	F	96%	1%	1%	2%	0%	0%	F	0.105	F	0.678	19000	F	2009
(652) Old Hundred Rd	2.04	3100	F	96%	1%	1%	2%	0%	0%	C	0.109	F	0.586	3400	F	2009
(652) Old Hundred Rd	2.63	2500	F	96%	1%	1%	2%	0%	0%	F	0.107	F	0.611	2800	F	2009
(653) Second Branch Rd	1.90	80	R								NA			NA		07/24/2006
(653) Second Branch Rd	2.19	2000	F	97%	1%	1%	0%	0%	0%	C	0.104	F	0.727	2100	F	2009
(653) Qualla Rd	1.98	2700	F	97%	1%	1%	0%	0%	0%	F	0.111	F	0.602	2900	F	2009
(653) Qualla Rd	0.47	3900	F	97%	1%	1%	0%	0%	0%	F	0.102	F	0.811	4200	F	2009
(653) Qualla Rd	0.18	7300	F	99%	0%	1%	0%	0%	0%	C	0.104	F	0.851	7800	F	2009
(653) Qualla Rd	1.52	7300	F	99%	0%	1%	0%	0%	0%	F	0.105	F	0.710	7800	F	2009
(653) Qualla Rd	1.77	6300	F	99%	0%	1%	0%	0%	0%	F	0.109	F	0.696	6800	F	2009

Virginia Department of Transportation
Traffic Engineering Division
2009
Annual Average Daily Traffic Volume Estimates By Section of Route
Chesterfield Maintenance Area

Route	Length	AADT	QA	4Tire	Bus	-----Truck-----				QC	K Factor	QK	Dir Factor	AAWDT	QW	Year
						2Axle	3+Axle	1Trail	2Trail							
Chesterfield County																
(653) Courthouse Rd	0.55	19000	F	98%	0%	1%	0%	0%	0%	C	0.102	F	0.564	21000	F	2009
						From: 20-604 N, Genito Rd										
						To: 20-3584 Harley Dr										
(653) Courthouse Rd	0.63	19000	F	98%	0%	1%	0%	0%	0%	F	0.096	F	0.573	21000	F	2009
						From: US 360 Hull St Rd										
						To: 20-678 Providence Rd										
(653) Courthouse Rd	1.34	32000	F	98%	0%	1%	0%	0%	0%	C	0.093	F	0.566	34000	F	2009
						From: 20-678 Providence Rd										
						To: SR 76 Powhite Pkwy										
(653) Courthouse Rd	0.71	33000	F	99%	0%	1%	0%	0%	0%	F	0.095	F	0.506	36000	F	2009
						From: 20-720 Lucks Lane										
						To: 20-647 Reams Rd										
(653) Courthouse Rd	1.20	32000	F	99%	0%	1%	0%	0%	0%	F	0.090	F	0.585	35000	F	2009
						From: 20-1789 Southlake Blvd										
						To: US 60 Midlothian Tpke										
(653) Courthouse Rd	0.92	37000	F	99%	0%	1%	0%	0%	0%	C	0.094	F	0.591	40000	F	2009
						From: US 60 Midlothian Tpke										
						To: 20-602 River Rd										
(654) Bundle Rd	3.20	1500	F	97%	1%	1%	0%	0%	0%	C	0.123	F	0.844	1600	F	2009
						From: 20-626 Woodpecker Rd										
						To: 20-655 W, Beach Rd										
(654) Bundle Rd	0.50	3300	F	97%	1%	1%	0%	0%	0%	F	0.105	F	0.799	3500	F	2009
						From: 20-655 E, Beach Rd										
						To: 20-653 Qualla Rd										
(654) Spring Run Rd	2.20	2400	F	98%	0%	1%	0%	0%	0%	F	0.109	F	0.559	2500	F	2009
						From: 20-653 Qualla Rd										
						To: 20-659 Hensley Rd										
(654) Spring Run Rd	1.50	3400	F	98%	0%	1%	0%	0%	0%	C	0.112	F	0.652	3700	F	2009
						From: 20-659 Hensley Rd										
						To: 20-662 Spring Run Rd										
(654) Spring Run Rd	1.00	4100	F	98%	0%	1%	0%	0%	0%	F	0.105	F	0.546	4400	F	2009
						From: 20-662 Spring Run Rd										
						To: 20-817 Quailwood Rd										
(654) Bailey Bridge Rd	2.18	7600	F	98%	0%	1%	0%	0%	0%	F	0.116	F	0.618	7900	F	2009
						From: 20-817 Quailwood Rd										
						To: 20-651 Claypoint Rd										
(654) Bailey Bridge Rd	1.26	11000	F	97%	1%	1%	0%	0%	0%	C	0.101	F	0.640	12000	F	2009
						From: 20-651 Claypoint Rd										
						To: 20-603 Beaver Bridge Rd										
(655) Beach Rd	2.51	1300	F	97%	1%	2%	0%	0%	0%	F	0.11	F	0.747	1400	F	2009
						From: 20-603 Beaver Bridge Rd										
						To: 20-664 Coalboro Rd										
(655) Beach Rd	1.35	1300	F	97%	1%	2%	0%	0%	0%	F	0.116	F	0.673	1400	F	2009
						From: 20-664 Coalboro Rd										
						To: 20-621 Winterpock Rd										
(655) Beach Rd	5.03	3000	F	97%	1%	2%	0%	0%	0%	C	0.104	F	0.581	3100	F	2009
						From: 20-621 Winterpock Rd										
						To: 20-654 W, Bundle Rd										
(655) Beach Rd	0.08	6000	F	97%	1%	2%	0%	0%	0%	F	0.104	F	0.723	6200	F	2009
						From: 20-654 W, Bundle Rd										
						To: 20-654 E, Spring Run Rd										
(655) Beach Rd	1.41	4800	F	97%	1%	2%	0%	0%	0%	F	0.109	F	0.753	5200	F	2009
						From: 20-654 E, Spring Run Rd										
						To: Pocahontas St Pk										
(655) Beach Rd	0.78	4900	F	98%	1%	1%	0%	0%	0%	C	0.11	F	0.725	5200	F	2009
						From: Pocahontas St Pk										
						To: 20-2887 Oakton Rd										
(655) Beach Rd	0.22	5100	F	98%	1%	1%	0%	0%	0%	F	0.107	F	0.714	5500	F	2009
						From: 20-2887 Oakton Rd										
						To: 20-2885 Carlow Rd										
(655) Beach Rd	0.26	5100	F	98%	1%	1%	0%	0%	0%	F	0.107	F	0.725	5500	F	2009
						From: 20-2885 Carlow Rd										
						To: 20-3670 Woodland Pond Pkwy										
(655) Beach Rd	0.71	6600	F	98%	1%	1%	0%	0%	0%	F	0.101	F	0.713	7000	F	2009
						From: 20-3670 Woodland Pond Pkwy										
						To: 20-995 Nestor Rd										

Virginia Department of Transportation
Traffic Engineering Division
2009
Annual Average Daily Traffic Volume Estimates By Section of Route
Chesterfield Maintenance Area

Route	Length	AADT	QA	4Tire	Bus	-----Truck-----				QC	K Factor	QK	Dir Factor	AAWDT	QW	Year
						2Axle	3+Axle	1Trail	2Trail							
Chesterfield County																
(655) Beach Rd	1.17	7500	F	98%	0%	1%	0%	0%	0%	C	0.102	F	0.822	7900	F	2009
						From: 20-995 Nestor Rd										
						To: 20-636 Nash Rd										
(655) Beach Rd	0.99	15000	F	98%	0%	1%	0%	0%	0%	F	0.101	F	0.707	16000	F	2009
						From: SR-10 E, Iron Bridge Rd										
						To: SR 10 E, Iron Bridge Rd										
(655) Lori Rd	0.66	2300	R								NA		NA		02/14/2006	
						From: SR 10 W, Iron Bridge Rd										
(656) Bellwood Dr	1.59	2900	R								NA		NA		04/20/2009	
						From: US 1 Jefferson Davis Hwy										
						To: Dead End										
(657) Ivey Mill Rd	3.80	800	R								NA		NA		03/30/2009	
						From: 20-602 W, River Rd										
						To: 20-602 E, River Rd										
(658) Walkes Quarter Rd	0.50	170	R								NA		NA		05/18/2006	
						From: 20-602 River Rd										
						To: 20-659 Riverway Rd										
(659) Riverway Rd	0.80	1400	R								NA		NA		04/20/2009	
						From: 20-602 River Rd										
						To: 20-658 Walkes Qtr Rd										
(659) Riverway Rd	1.80	1700	R								NA		NA		04/20/2009	
						From: 20-655 E, Beach Rd										
						To: 20-655 W, Beach Rd										
(659) Hensley Rd	2.80	1100	R								NA		NA		04/20/2009	
						From: 20-655 W, Beach Rd										
						To: 20-654 Spring Run Rd										
(660) Adventure Hill Lane	0.60	120	R								NA		NA		05/18/2006	
						From: Dead End										
						To: 20-621 Winterpock Rd										
(661) Bethia Rd	0.60	90	R								NA		NA		04/20/2009	
						From: 20-621 S, Winterpock Rd										
						To: 20-621 M, Winterpock Rd										
(661) Bethia Rd	0.85	120	R								NA		NA		04/20/2009	
						From: 20-621 M, Winterpock Rd										
						To: 20-621 N, Winterpock Rd										
(662) Spring Run Rd	1.50	7600	F	99%	0%	0%	0%	0%	0%	C	0.109	F	0.622	8000	F	2009
						From: 20-702 McEnnally Rd										
						To: 20-654 Spring Run Rd										
(663) Elkhardt Rd	0.99	3800	F	97%	1%	2%	0%	0%	0%	C	0.114	F	0.656	4100	F	2009
						From: 20-678 Providence Rd S										
						To: 20-650 Turner Rd										
(663) Elkhardt Rd	0.86	1600	F	97%	1%	2%	0%	0%	0%	F	0.105	F	0.624	1800	F	2009
						From: 20-650 Turner Rd										
						To: 20-2230 Tacony Dr										
(663) Elkhardt Rd	0.35	650	F	97%	1%	2%	0%	0%	0%	F	0.149	F	0.557	700	F	2009
						From: 20-2230 Tacony Dr										
						To: 20-1686 Cozy Lane										
(664) Coalboro Rd	1.70	270	F								0.113	F	0.551	290	F	2009
						From: 20-602 River Rd										
						To: 1.70 MN 20-602 River Rd										
(664) Coalboro Rd	0.60	360	F								0.107	F	0.581	390	F	2009
						From: 1.70 MN 20-602 River Rd										
						To: 20-603 Beaver Bridge Rd										
(664) Coalboro Rd	2.10	340	F								0.099	F	0.854	370	F	2009
						From: 20-603 Beaver Bridge Rd										
						To: 20-655 Beach Rd										
(665) Pear Orchard Rd	4.40	240	R								NA		NA		04/20/2009	
						From: Dead End										
						To: 20-603 Skinquarter Rd										
(666) Sappony Rd	1.40	220	R								NA		NA		04/20/2009	
						From: US 360 Hull St Rd										
						To: Dead End										

Virginia Department of Transportation
Traffic Engineering Division
2009
Annual Average Daily Traffic Volume Estimates By Section of Route
Chesterfield Maintenance Area

Route	Length	AADT	QA	4Tire	Bus	-----Truck-----				QC	K Factor	QK	Dir Factor	AAWDT	QW	Year
						2Axle	3+Axle	1Trail	2Trail							
Chesterfield County																
(667) Otterdale Rd	0.68	2300	F	98%	1%	1%	0%	0%	0%	F	0.144	F	0.518	2500	F	2009
						From: Dead End										
(667) Otterdale Rd	1.30	2700	F	95%	1%	2%	1%	1%	0%	C	0.099	F	0.546	2900	F	2009
						From: US 360 Hull St										
(667) Otterdale Rd	0.70	1500	F	98%	1%	1%	0%	0%	0%	F	0.116	F	0.514	1600	F	2009
						From: 20-668 S, Woolridge Rd										
(667) Otterdale Rd	2.50	1800	F	98%	1%	1%	0%	0%	0%	F	0.111	F	0.587	1900	F	2009
						From: 20-668 N, Duval Rd										
(667) Otterdale Rd	2.40	990	F	98%	1%	1%	0%	0%	0%	C	0.117	F	0.877	1100	F	2009
						From: 20-604 Genito Rd										
(667) Otterdale Rd	2.80	1100	F	98%	1%	1%	0%	0%	0%	F	0.137	F	0.803	1100	F	2009
						From: 20-652 Old Hundred Rd 20-652 Old Hundred Rd										
						To: US 60 Midlothian Tpke										
(668) Duval Rd	3.80	390	R								NA			NA		04/20/2009
						From: 20-603 Skinquarter Rd										
						To: 20-667 N, Otterdale Rd										
(668) Woolridge Rd	2.70	4000	F	97%	1%	1%	1%	0%	0%	C	0.106	F	0.818	4200	F	2009
						From: 20-667 S, Otterdale Rd										
(668) Woolridge Rd	0.35	6700	G	97%	0%	1%	1%	0%	0%	C	0.106	N	0.818	7200	G	2009
						From: 20-3699 Crown Point Rd										
(668) Woolridge Rd	0.41	NA									NA			NA		
						From: 20-604 Genito Rd										
						To: 20-5583 Watermill Pkwy										
(668) Woolridge Rd	0.31	11000	R								NA			NA		06/16/2009
						From: Dead End: Gap										
						To: 20-950 Charter Colony Pkwy										
(668) Woolridge Rd	1.25	16000	R								NA			NA		06/16/2009
						From: 20-754 Coalfield Rd										
						To: US 60 Midlothian Tpke										
(669) Chesdin Rd	0.90	150	R								NA			NA		03/25/2009
						From: Dead End										
(669) Church Rd	2.60	690	F	97%	1%	2%	0%	0%	0%	C	0.111	F	0.901	720	F	2009
						From: SR 36, River Rd; 20-602										
(669) Sandy Ford Rd	0.70	1400	F	97%	1%	2%	0%	0%	0%	F	0.108	F	0.636	1400	F	2009
						From: 20-628 E, Hickory Rd										
(669) Sandy Ford Rd	1.20	1500	F	97%	1%	2%	0%	0%	0%	F	0.107	F	0.591	1600	F	2009
						From: 20-628 W, Hickory Rd										
(669) Sandy Ford Rd	0.80	150	R								NA			NA		07/29/2009
						From: 20-631 Rhodes Lane										
						To: 20-626 Woodpecker Rd										
(670) Scottswood Rd	0.50	80	R								NA			NA		07/24/2006
						From: Dead End										
(671) Mt Hermon Rd	1.85	310	R								NA			NA		07/29/2009
						From: 20-652 Old Hundred Rd										
(671) County Line Rd	0.65	720	R								NA			NA		07/29/2009
						From: 20-606 S, Mt Hermon Rd										
						To: 20-606 N, County Line Rd										
						From: 20-606 N, Mt Hermon Rd										
(672) Adkins Rd	0.71	1600	F	98%	1%	1%	0%	0%	0%	C	0.11	F	0.6	1700	F	2009
						From: US 60 Powhatan County Line										
(672) Adkins Rd	0.15	1000	F	98%	1%	1%	0%	0%	0%	F	0.135	F	0.507	1100	F	2009
						From: 20-678 Providence Rd										
						To: 20-688 Dakins Dr										
						From: 20-900 Wycliff Rd										

Virginia Department of Transportation
Traffic Engineering Division
2009
Annual Average Daily Traffic Volume Estimates By Section of Route
Chesterfield Maintenance Area

Route	Length	AADT	QA	4Tire	Bus	-----Truck-----				QC	K Factor	QK	Dir Factor	AAWDT	QW	Year
						2Axle	3+Axle	1Trail	2Trail							
Chesterfield County																
(672) Adkins Rd	0.35	1200	F	99%	0%	From: 20-900 Wycliff Rd				F	0.11	F	0.602	1400	F	2009
(672) Adkins Rd	0.58	2600	F	99%	0%	From: 20-2588 Rosegill Rd				F	0.106	F	0.632	2800	F	2009
(672) S Arch Rd	1.04	11000	F	99%	0%	From: 20-647 W, Reams Rd 20-647 E, Reams Rd				C	0.097	F	0.643	12000	F	2009
(673) Old Gun Rd	0.26	1300	R			From: 20-1223 Framar Dr								NA		07/29/2009
(673) Old Gun Rd	0.14	2100	R			From: 20-711 Robious Rd								NA		11/17/2003
(673) Old Gun Rd	2.59	1400	R			From: 20-802 Silbyrd Dr								NA		11/17/2003
(673) Old Gun Rd	0.57	1000	R			From: 20-704 Cherokee Rd								NA		11/17/2003
(674) Cranbeck Rd	0.37	4500	F	99%	0%	From: 20-675 Robious				C	0.103	F	0.571	4700	F	2009
(675) Robious Rd	0.59	16000	F	99%	0%	From: SR 147 Huguenot Rd				C	0.103	F	0.521	17000	F	2009
(675) Robious Rd	0.71	19000	F	99%	1%	From: SR 147 Huguenot Rd				C	0.103	F	0.534	20000	F	2009
(675) Robious Rd	0.85	17000	F	99%	1%	From: 20-905 Old Farm Rd				F	0.094	F	0.556	18000	F	2009
(676) Vest Rd	0.60	70	R			From: 20-1775 Early Settlers Rd								NA		03/30/2009
(677) Old Buckingham Rd	1.09	8900	F	99%	0%	From: US 60 Midlothian Tpke				C	0.102	F	0.609	9800	F	2009
(677) Old Buckingham Rd	0.55	8500	F	99%	0%	From: 20-602 River Rd				F	0.1	F	0.646	9400	F	2009
(677) Old Buckingham Rd	0.20	2300	F	99%	0%	From: 20-1482 Black Heath Rd				F	0.091	F	0.629	2500	F	2009
(678) West Providence Rd	0.20	710	R			From: 20-727 Alverser Dr								NA		02/14/2006
(678) West Providence Rd	0.83	4100	R			From: SR 147 Huguenot Rd								NA		02/14/2006
(678) West Providence Rd	0.97	5800	F	99%	0%	From: 20-653 Courthouse Rd				F	0.103	F	0.503	6200	F	2009
(678) Providence Rd	0.97	6000	F	99%	0%	From: 20-672 Adkins Rd				C	0.100	F	0.628	6400	F	2009
(678) South Providence Rd	0.98	8300	F	99%	0%	From: 20-647 Hicks Rd; Reams Rd				F	0.108	F	0.651	8900	F	2009
(678) South Providence Rd	1.05	9600	F	99%	0%	From: 20-663 Elkhardt Rd				F	0.1	F	0.657	10000	F	2009
(678) North Providence Road;	1.05	6200	F	99%	0%	From: US 60 Midlothian Tpke				F	0.111	F	0.565	6700	F	2009
(678) Buford Rd	0.54	9900	F	99%	0%	From: 20-755 Pinetta Dr				F	0.11	F	0.597	11000	F	2009
						To: 20-686 Jahnke Rd										

Virginia Department of Transportation
Traffic Engineering Division
2009
Annual Average Daily Traffic Volume Estimates By Section of Route
Chesterfield Maintenance Area

Route	Length	AADT	QA	4Tire	Bus	-----Truck-----				QC	K Factor	QK	Dir Factor	AAWDT	QW	Year	
						2Axle	3+Axle	1Trail	2Trail								
Chesterfield County																	
(678) Buford Rd	1.27	12000	F	99%	0%	1%	0%	0%	0%	C	0.099	F	0.557	12000	F	2009	
						From: 20-686 Jahnke Rd											
						To: 20-683 Forest Hill Ave											
(678) Buford Rd	0.20	8700	F	99%	0%	1%	0%	0%	0%	F	0.101	F	0.587	9300	F	2009	
						From: SR 147 Huguenot Rd											
						To: 20-653 Courthouse Rd											
(679) Old Courthouse Rd	0.35	620	R								NA			NA		07/29/2009	
						From: 20-653 Courthouse Rd											
						To: Dead End											
(680) Old Bermuda Hundred	0.19	40	R								NA			NA		03/16/2009	
						From: 20-618 Old Bermuda Hundred Rd											
						To: SR 10 W, Iron Bridge Rd											
(681) Branders Bridge Rd	0.13	6600	F	98%	0%	1%	0%	0%	0%	F	0.116	F	0.698	6700	F	2009	
						From: 20-708 Carver Heights Dr											
(681) Branders Bridge Rd	0.11	6800	F	98%	0%	1%	0%	0%	0%	C	0.109	F	0.648	6900	F	2009	
						From: 20-625 Branders Bridge Rd											
(681) Hundred Rd W	0.69	2100	R								NA			NA		02/14/2006	
						From: SR 10 E, Iron Bridge Rd											
						To: 20-655 Beach Rd											
(682) Old Beach Rd	0.15	30	R								NA			NA		02/19/2009	
						From: 20-655 Beach Rd											
						To: SR 147 Huguenot Rd											
(683) Forest Hill Ave	0.21	14000	F	98%	0%	1%	0%	0%	0%	F	0.096	F	0.54	15000	F	2009	
						From: 20-678 Buford Rd											
(683) Forest Hill Ave	0.84	13000	F	98%	0%	1%	0%	0%	0%	C	0.097	F	0.575	14000	F	2009	
						From: WCL Richmond											
						To: 20-671 Mt Hermon Rd											
(684) Mount Hermon Rd	1.15	470	R								NA			NA		02/19/2009	
						From: 20-652 Old Hundred Rd											
						To: 20-652 Old Hundred Rd											
(685) Dry Bridge Rd	0.17	220	R								NA			NA		07/24/2006	
						From: 0.17 MN 20-652											
(685) Dry Bridge Rd	0.75	180	R								NA			NA		07/29/2009	
						From: US 60 Midlothian Tpke											
						To: 20-1964 Winslow Rd											
(686) Brown Summitt Rd	0.35	540	R								NA			NA		07/20/2009	
						From: 20-678 Buford Rd											
(686) Jahnke Rd	1.00	10000	F	99%	0%	0%	0%	0%	0%	C	0.116	F	0.726	11000	F	2009	
						From: 20-1756 Spring Lake Rd											
(686) Jahnke Rd	0.58	15000	F	99%	0%	0%	0%	0%	0%	F	0.108	F	0.526	16000	F	2009	
						From: WCL Richmond											
						To: 20-3419 Carriage Pines Dr											
(687) Starview Lane	0.19	460	R								NA			NA		07/08/2009	
						From: 20-2231 Amster Rd											
(687) Starview Lane	0.40	1100	R								NA			NA		07/08/2009	
						From: 20-644 Cloverleaf Dr											
(687) Starview Lane	0.29	46	R								NA			NA		07/08/2009	
						From: Dead End											
						To: 20-653 Courthouse Rd											
(688) Dakins Dr	0.84	1200	R								NA			NA		07/08/2009	
						From: 20-672 Adkins Rd											
						To: Powhatan County Line											
(689) County Line Rd West	0.43	350	R								NA			NA		05/27/2009	
						From: 20-671 County Line Rd											

Virginia Department of Transportation
Traffic Engineering Division
2009
Annual Average Daily Traffic Volume Estimates By Section of Route
Chesterfield Maintenance Area

Route	Length	AADT	QA	4Tire	Bus	-----Truck-----				QC	K Factor	QK	Dir Factor	AAWDT	QW	Year
						2Axle	3+Axle	1Trail	2Trail							
Chesterfield County																
(690) Cosby Rd	0.90	350	R								NA			NA		07/27/2009
(691) Walnut Dr	0.63	1000	R								NA			NA		06/29/2009
(691) Walnut Dr	0.26	2100	R								NA			NA		06/29/2009
(691) Burgess Rd	0.74	200	R								NA			NA		06/29/2009
(692) Reedy Branch Rd	1.78	870	F	95%	2%	3%	0%	0%	0%	C	0.106	F	0.69	910	F	2009
(693) Deer Range Rd	1.50	120	R								NA			NA		07/29/2009
(694) Coalboro Rd	0.10	90	R								NA			NA		07/06/2009
(695) Garnett Lane	0.18	110	R								NA			NA		06/16/2009
(696) Fox Dr	0.14	110	R								NA			NA		06/16/2009
(697) Bermuda Hundred Rd	1.79	590	G	98%	1%	1%	0%	0%	0%	C	0.105	F	0.574	590	G	2009
(697) Bermuda Hundred Rd	1.61	2000	F	92%	0%	1%	2%	5%	0%	C	0.162	F	0.901	2000	F	2009
(698) State Ave	0.70	1100	R								NA			NA		06/09/2009
(699) Hanover St	0.17	280	R								NA			NA		06/07/2006
(700) Shawonodasee Rd	0.21	240	R								NA			NA		04/09/2009
(701) Whitepine Rd	1.70	2800	F	94%	0%	1%	1%	4%	0%	F	0.108	F	0.782	3000	F	2009
(701) Whitepine Rd	1.18	6000	F	94%	0%	1%	1%	4%	0%	C	0.096	F	0.704	6500	F	2009
(701) Whitepine Rd	0.80	4700	R								NA			NA		07/24/2006
(702) McEnally Rd	0.20	2200	G								NA			2200	G	2009
(702) Spring Run Rd	0.45	9000	F	99%	0%	0%	0%	0%	0%	C	0.097	F	0.639	9600	F	2009
(703) Northwood Dr	0.50	220	R								NA			NA		07/24/2006

Virginia Department of Transportation
Traffic Engineering Division
2009
Annual Average Daily Traffic Volume Estimates By Section of Route
Chesterfield Maintenance Area

Route	Length	AADT	QA	4Tire	Bus	Truck				QC	K Factor	QK	Dir Factor	AAWDT	QW	Year
						2Axle	3+Axle	1Trail	2Trail							
Chesterfield County																
(704) Cherokee Rd	0.42	890	R													07/24/2006
(705) Elokomin Ave	0.07	890	R													05/18/2006
(705) Elokomin Ave	0.06	150	R													05/18/2006
(706) Tarris Lane	0.35	630	R													03/18/2009
(707) LE Gordon Dr	0.50	5700	R													06/16/2009
(708) Carver Heights Dr	1.00	1400	R													04/01/2009
(709) Le Master Rd	0.51	120	R													07/14/2006
(710) Bellbrook Dr	0.43	550	G	97%	1%	2%	0%	0%	0%	C	NA		550	G		2009
(711) Robious Rd	2.20	13000	F	99%	1%	1%	0%	0%	0%	F	0.115	F	0.506	14000	F	2009
(711) Robious Rd	1.72	25000	F	99%	1%	1%	0%	0%	0%	C	0.106	F	0.576	27000	F	2009
(712) Gresham Ave	0.20	90	R													06/20/2006
(713) Cross St	0.10	40	R													06/20/2006
(713) Cross St	0.05	45	R													06/20/2006
(714) Winterfield Rd	1.41	9400	F	99%	0%	0%	0%	0%	0%	C	0.093	F	0.555	10000	F	2009
(714) Winterfield Rd	2.00	3700	F	99%	0%	0%	0%	0%	0%	F	0.104	F	0.557	4000	F	2009
(715) Barretta Lane	0.31	70	R													07/24/2006
(716) Haven Ave	0.20	80	R													06/20/2006
(717) Centralia Rd	0.50	4600	R													05/25/2006
(717) Centralia Rd	0.17	9	R													05/25/2006
(718) Old Bon Air Rd	1.63	7400	F	99%	0%	1%	0%	0%	0%	C	0.11	F	0.588	7900	F	2009

Virginia Department of Transportation
Traffic Engineering Division
2009
Annual Average Daily Traffic Volume Estimates By Section of Route
Chesterfield Maintenance Area

Route	Length	AADT	QA	4Tire	Bus	-----Truck-----				QC	K Factor	QK	Dir Factor	AAWDT	QW	Year
						2Axle	3+Axle	1Trail	2Trail							
Chesterfield County																
(718) Old Bon Air Rd/Rockaw	0.37	5700	F	99%	0%	1%	0%	0%	0%	F	0.121	F	0.730	6100	F	2009
(718) Rockaway Rd	0.08	370	R								NA		NA			02/14/2006
(718) Rockaway Rd	0.05	10	R								NA		NA			02/14/2006
(719) Bixby Lane	0.28	220	R								NA		NA			07/24/2006
(720) Miners Tr	0.93	3300	G	99%	1%	1%	0%	0%	0%	F	NA		3500	G		2009
(720) Lucks Lane	2.90	12000	F	99%	1%	1%	0%	0%	0%	C	0.113	F	0.521	14000	F	2009
(721) Penmar Dr	0.30	160	R								NA		NA			07/24/2006
(722) Halloway Ave	1.33	1900	F	92%	3%	4%	0%	0%	0%	C	0.151	F	0.528	1900	F	2009
(722) Halloway Ave	0.45	2100	F	92%	3%	4%	0%	0%	0%	F	0.127	F	0.515	2200	F	2009
(723) Periwinkle Dr	0.32	340	R								NA		NA			06/20/2006
(723) Periwinkle Dr	0.35	420	R								NA		NA			06/20/2006
(724) Spruce Ave	0.74	480	R								NA		NA			06/07/2006
(724) Spruce Ave	0.67	280	R								NA		NA			06/07/2006
(725) Quinford Blvd	0.20	760	R								NA		NA			06/20/2006
(725) Quinford Blvd	0.36	230	R								NA		NA			06/20/2006
(726) Rivermont Rd	0.28	630	R								NA		NA			06/07/2006
(726) Rivermont Rd	0.38	440	R								NA		NA			06/07/2006
(727) Murray Olds Dr	0.13	1000	R								NA		NA			04/18/2006
(727) Murray Olds Dr	0.17	1200	R								NA		NA			04/18/2006
(727) Alverser Dr	0.51	6600	F	79%	1%	1%	8%	8%	3%	F	0.088	F	0.58	7200	F	2009
(728) Corner Rock Rd	0.55	910	R								NA		NA			04/24/2006

Virginia Department of Transportation
 Traffic Engineering Division
 2009
 Annual Average Daily Traffic Volume Estimates By Section of Route
 Chesterfield Maintenance Area

Route	Length	AADT	QA	4Tire	Bus	Truck				QC	K Factor	QK	Dir Factor	AAWDT	QW	Year
						2Axle	3+Axle	1Trail	2Trail							
Chesterfield County																
(728) Corner Rock Rd	0.27	2200	R								NA		NA			04/24/2006
(729) Ahern Rd	0.67	50	R								NA		NA			07/29/2009
(729) Lacy Farm Rd	0.70	70	R								NA		NA			07/29/2009
(730) Baldwin Creek Rd	1.29	1800	R								NA		NA			07/29/2009
(731) Russwood Rd	0.50	130	R								NA		NA			07/24/2006
(732) Old Stage Rd	0.80	940	F	79%	1%	1%	8%	8%	3%	F	0.113	F	0.587	960	F	2009
(732) Old Stage Rd	1.96	4200	F	79%	1%	1%	8%	8%	3%	C	0.093	F	0.719	4300	F	2009
(733) Pocoshock Blvd	1.05	3300	F	97%	1%	1%	1%	0%	0%	C	0.112	F	0.6	3600	F	2009
(733) Pocoshock Blvd	0.23	3400	F	97%	1%	1%	1%	0%	0%	F	0.109	F	0.613	3700	F	2009
(733) Ruthers Rd	1.00	4100	F	97%	1%	1%	1%	0%	0%	F	0.095	F	0.590	4600	F	2009
(735) Winfree Ave	0.48	780	R								NA		NA			07/29/2009
(736) Summit Rd	0.60	330	R								NA		NA			02/14/2006
(737) Doublecreek Ct	0.30	9	R								NA		NA			02/14/2006
(737) Reycan Rd	0.30	230	R								NA		NA			02/14/2006
(738) Briggs Rd	0.06	60	R								NA		NA			05/22/2006
(738) Briggs Rd	0.17	40	R								NA		NA			05/22/2006
(739) Omo Rd	0.64	920	R								NA		NA			07/13/2006
(739) Omo Rd	0.61	780	F	97%	1%	1%	0%	0%	0%	C	0.099	F	0.670	850	F	2009
(740) Berrand Rd	0.35	130	R								NA		NA			04/18/2006
(741)	0.40	NA									NA		NA			

Virginia Department of Transportation
Traffic Engineering Division
2009
Annual Average Daily Traffic Volume Estimates By Section of Route
Chesterfield Maintenance Area

Route	Length	AADT	QA	4Tire	Bus	-----Truck-----				QC	K Factor	QK	Dir Factor	AAWDT	QW	Year
						2Axle	3+Axle	1Trail	2Trail							
Chesterfield County																
(742)	0.18	1700	R								NA			NA		10/06/2003
(742)	0.18	1500	R								NA			NA		10/06/2003
(742)	0.14	1300	F	98%	1%	1%	0%	0%	0%	C	0.103	F	0.527	1500	F	2009
(743)	0.45	150	R								NA			NA		04/27/2009
(743)	1.35	1500	R								NA			NA		04/27/2009
(744)	0.29	280	R								NA			NA		02/14/2006
(745)	1.20	90	R								NA			NA		03/20/2006
(746)	0.66	4000	G	94%	0%	1%	1%	3%	0%	F	NA			4300	G	2009
(746)	1.71	4500	F	94%	0%	1%	1%	3%	0%	C	0.105	F	0.545	5000	F	2009
(746)	1.52	2200	F	98%	0%	1%	0%	0%	0%	C	0.111	F	0.675	2400	F	2009
(746)	1.09	4300	F	98%	0%	1%	1%	0%	0%	F	0.118	F	0.504	4500	F	2009
(746)	0.99	3600	F	98%	0%	1%	1%	0%	0%	F	0.108	F	0.598	3900	F	2009
(746)	0.73	3800	F	92%	1%	1%	2%	4%	0%	C	0.124	F	0.805	3900	F	2009
(746)	1.04	1900	F	92%	1%	1%	2%	4%	0%	F	0.104	F	0.505	1900	F	2009
(746)	1.04	450	F	92%	1%	1%	2%	4%	0%	F	0.107	F	0.591	460	F	2009
(746)	0.32	60	R								NA			NA		06/07/2006
(747)	0.20	50	R								NA			NA		07/29/2009
(748)	0.35	10	R								NA			NA		05/18/2006
(749)	0.11	1600	R								NA			NA		04/01/2009
(750)	0.70	1900	R								NA			NA		07/29/2009
(751)	0.43	49	R								NA			NA		07/29/2009

Virginia Department of Transportation
Traffic Engineering Division
2009
Annual Average Daily Traffic Volume Estimates By Section of Route
Chesterfield Maintenance Area

Route	Length	AADT	QA	4Tire	Bus	-----Truck-----				QC	K Factor	QK	Dir Factor	AAWDT	QW	Year
						2Axle	3+Axle	1Trail	2Trail							
Chesterfield County																
(752) Warren Ave	0.65	580	R								NA			NA		07/29/2009
(753) Henrico St	0.13	80	R								NA			NA		07/29/2009
(753) Henrico St	0.08	90	R								NA			NA		07/29/2009
(754) Commonwealth Center	1.02	6100	F	98%	1%	1%	0%	0%	0%	F	0.107	F	0.55	6700	F	2009
(754) Old Hundred Rd	0.14	18000	F	98%	1%	1%	0%	0%	0%	F	0.091	F	0.511	20000	F	2009
(754) Old Hundred Rd	2.21	9900	F	98%	1%	1%	0%	0%	0%	C	0.091	F	0.525	11000	F	2009
(754) Charter Colony Pkwy	0.78	21000	F	98%	1%	1%	0%	0%	0%	F	0.103	F	0.584	23000	F	2009
(754) Charter Colony Pkwy	0.44	17000	F	98%	1%	1%	0%	0%	0%	F	0.092	F	0.565	18000	F	2009
(754) Coalfield Rd	2.54	3600	F	98%	1%	1%	0%	0%	0%	F	0.101	F	0.536	3900	F	2009
(755) Arboretum Pl	0.42	1300	R								NA			NA		07/29/2009
(755) Pinetta Dr	0.41	4700	F	99%	0%	1%	0%	0%	0%	C	0.104	F	0.546	5200	F	2009
(755) Pinetta Dr	0.82	4400	F	99%	0%	1%	0%	0%	0%	F	0.109	F	0.627	4900	F	2009
(756) Family Lane	0.18	90	R								NA			NA		02/14/2006
(756) Family Lane	0.43	1100	R								NA			NA		02/14/2006
(757) Dowd Lane	0.25	160	R								NA			NA		02/14/2006
(758)	0.14	40	R								NA			NA		07/17/2006
(759) Stigall Dr	0.24	1100	R								NA			NA		02/14/2006
(759) Stigall Dr	0.63	2900	R								NA			NA		02/14/2006
(760) Elko Rd	0.92	640	R								NA			NA		04/09/2009
(761) Attucks Dr	0.13	270	R								NA			NA		06/13/2006
(761) Bass St	0.10	80	R								NA			NA		06/13/2006
(761) Bass St	0.10	90	R								NA			NA		04/09/2009

Virginia Department of Transportation
Traffic Engineering Division
2009
Annual Average Daily Traffic Volume Estimates By Section of Route
Chesterfield Maintenance Area

Route	Length	AADT	QA	4Tire	Bus	-----Truck-----				QC	K Factor	QK	Dir Factor	AAWDT	QW	Year
						2Axle	3+Axle	1Trail	2Trail							
Chesterfield County																
(762) Sunset Ave	0.15	90	R											NA		05/30/2006
(763) Fordham Rd	1.09	3800	R											NA		02/14/2006
(763) Fordham Rd	0.37	5700	R											NA		02/14/2006
(764) Paulhill Rd	0.30	150	R											NA		02/14/2006
(764) Paulhill Rd	0.40	390	R											NA		02/14/2006
(765) Hill Rd	0.35	320	R											NA		02/25/2009
(766) Onnies Dr	0.20	470	R											NA		02/14/2006
(767) Academy Dr	0.24	450	R											NA		02/14/2006
(768) Old Baileys Bridge Rd	0.28	80	R											NA		02/14/2006
(768) Old Baileys Bridge Rd	0.18	320	R											NA		03/15/2006
(769) Sunset Blvd	0.31	180	R											NA		03/15/2006
(770) Chesterwood Dr	0.31	6500	F	98%	1%	1%	0%	0%	0%	C	0.084	F	0.56	7000	F	2009
(770) Chesterwood Dr	0.53	9600	R											NA		07/29/2009
(770) Meadowdale Blvd	0.61	4700	R											NA		07/29/2009
(771) Broadmoor Rd	0.32	130	R											NA		04/22/2009
(772) Research Rd	0.11	4100	R											NA		05/16/2006
(772) Research Rd	0.35	6200	R											NA		05/16/2006
(773) Pasture Hill Rd	0.48	790	R											NA		05/18/2006
(774) Tucker Rd	0.20	220	R											NA		07/24/2006
(775) Clintwood Rd	0.07	1600	R											NA		02/14/2006

Virginia Department of Transportation
Traffic Engineering Division
2009
Annual Average Daily Traffic Volume Estimates By Section of Route
Chesterfield Maintenance Area

Route	Length	AADT	QA	4Tire	Bus	Truck				QC	K Factor	QK	Dir Factor	AAWDT	QW	Year
						2Axle	3+Axle	1Trail	2Trail							
Chesterfield County																
(775) Clintwood Rd	0.50	1200	R								NA		NA			02/14/2006
(777) Johnston Willis Dr	0.47	6500	F	96%	1%	1%	0%	1%	0%	C	0.092	F	0.562	6100	F	2009
(777) Johnston Willis Dr	0.44	5800	R								NA		NA			04/20/2006
(780)	10.27	360	R								NA		NA			04/09/2009
(781) Granite Spring Rd	0.30	1400	R								NA		NA			02/14/2006
(782) Vietor St	0.09	260	R								NA		NA			02/14/2006
(783) Doss Rd	0.89	190	R								NA		NA			05/18/2006
(784) Bailey Farm Rd	0.85	60	R								NA		NA			03/06/2006
(785) Bermuda Triangle Rd	0.32	250	R								NA		NA			05/22/2006
(786) Baldwin Rd	0.70	300	R								NA		NA			03/23/2006
(788) Telstar Dr	0.45	860	R								NA		NA			06/01/2006
(789) Belleau Dr	0.17	330	R								NA		NA			02/14/2006
(789) Brown Rd	0.34	1400	R								NA		NA			02/14/2006
(789) Brown Rd	0.40	960	R								NA		NA			02/14/2006
(790) Wagstaff Circle	0.83	230	R								NA		NA			03/08/2006
(790) Wagstaff Circle	0.09	670	R								NA		NA			03/08/2006
(790) Wagstaff Circle	0.06	420	R								NA		NA			03/08/2006
(790) Wagstaff Circle	0.05	240	R								NA		NA			03/08/2006
(791) Ladino Lane	0.26	40	R								NA		NA			02/14/2006
(792) Mason Ave	0.34	500	R								NA		NA			02/14/2006

Virginia Department of Transportation
Traffic Engineering Division
2009
Annual Average Daily Traffic Volume Estimates By Section of Route
Chesterfield Maintenance Area

Route	Length	AADT	QA	4Tire	Bus	Truck				QC	K Factor	QK	Dir Factor	AAWDT	QW	Year
						2Axle	3+Axle	1Trail	2Trail							
Chesterfield County																
(793) Kedleston Ave	0.34	490	R				From: 20-638 Cogbill Rd				NA			NA		02/14/2006
							To: 20-2188 Marty Blvd									
(794) Stanley Dr	0.32	130	R				From: Dead End				NA			NA		07/05/2006
							To: 20-2266 Upp St									
(794) Stanley Dr	0.20	670	R				From: 20-2266 Upp St				NA			NA		07/05/2006
							To: 20-805 EAST									
(795) Ledo Rd	1.00	140	R				From: US 360 Hull Street Rd				NA			NA		07/05/2006
							To: Dead End									
(796)	0.10	50	R				From: US 360 Hull Street Rd				NA			NA		05/16/2006
							To: Dead End									
(797) White Bark Terrace	0.19	590	R				From: Cul-de-Sac				NA			NA		03/15/2006
							To: 20-701 Whitepine Rd									
(798) Briarwood Dr	0.34	80	R				From: 20-770 SOUTH				NA			NA		07/05/2006
							To: Dead End									
(799) Inge Rd	0.12	90	R				From: Dead End				NA			NA		07/05/2006
							To: SR 10 Hundred Rd East									
(800) Perdue Ave	0.25	220	R				From: SR 36 River Rd				NA			NA		06/16/2006
							To: Dead End									
(801) Southland Dr	0.22	2000	R				From: US 1 Jefferson Davis Hwy				NA			NA		05/22/2006
							To: Cul-de-Sac									
(802) Silbyrd Dr	0.15	50	R				From: 20-673 Old Gun Rd				NA			NA		04/24/2006
							To: Dead End; Gap									
(802) Silbyrd Dr	0.04	20	R				From: Dead End; Gap				NA			NA		04/24/2006
							To: 20-1432 Hillanne Dr									
(802) Silbyrd Dr	0.08	40	R				From: 20-1432 Hillanne Dr				NA			NA		04/24/2006
							To: Dead End									
(803) Marobrith Rd	0.40	120	R				From: Dead End				NA			NA		05/30/2006
							To: 20-619 Happy Hill Rd									
(804) Rock Hill Rd	0.20	3400	R				From: SR 10 Hundred Rd				NA			NA		05/22/2006
							To: Dead End									
(805) Chesterwood Dr	0.43	1200	R				From: 20-638 W, Cogbill Rd				NA			NA		05/22/2006
							To: 20-638 E; 20-2185									
(806) Nancy Dr	0.12	520	R				From: 20-890 Randolph Rd				NA			NA		02/14/2006
							To: US 360 Hull Street Rd									
(807) Elmwood Lane	0.25	350	R				From: 20-616 N, Osborne Rd				NA			NA		05/22/2006
							To: 20-875 W, Banbury Rd									
(807) Cliffawn Dr	0.42	230	R				From: 20-875 W, Banbury Rd				NA			NA		05/22/2006
							To: Dead End; Gap									
(807) CliffLawn Dr	0.17	100	R				From: Dead End; Gap				NA			NA		05/22/2006
							To: 20-616 S, Osborne Rd									

Virginia Department of Transportation
 Traffic Engineering Division
 2009
 Annual Average Daily Traffic Volume Estimates By Section of Route
 Chesterfield Maintenance Area

Route	Length	AADT	QA	4Tire	Bus	Truck				QC	K Factor	QK	Dir Factor	AAWDT	QW	Year
						2Axle	3+Axle	1Trail	2Trail							
Chesterfield County																
(808)	0.05	5	R									NA		NA		07/13/2006
(809) Beverley St	0.34	330	R									NA		NA		06/15/2006
(810) Parker Lane	0.41	270	R									NA		NA		02/14/2006
(810) Parker Lane	0.40	1900	R									NA		NA		02/14/2006
(811) Yatesdale Dr	0.17	60	R									NA		NA		02/14/2006
(812) Southlawn Ave	0.32	750	R									NA		NA		06/13/2006
(813)	0.01	190	R									NA		NA		07/24/2006
(814) Bellbluff Dr	0.27	280	R									NA		NA		07/24/2006
(815) Big Oak Lane	0.36	380	R									NA		NA		04/24/2006
(816)	0.10	9	R									NA		NA		06/07/2006
(817) Quailwood Rd	0.57	130	R									NA		NA		03/15/2006
(818) Lawing Dr	0.55	1600	R									NA		NA		07/29/2009
(819) Mall Dr	0.41	4000	G	100%	0%	0%	0%	0%	0%	C	NA		4000	G		2009
(820) Mall Ct	0.07	1700	R									NA		NA		04/24/2006
(821) Sycamore St	0.14	520	R									NA		NA		05/30/2006
(822)	0.13	1000	R									NA		NA		07/29/2009
(823) Central Ave	0.24	230	R									NA		NA		07/29/2009
(823) Central Ave	0.43	980	R									NA		NA		07/29/2009
(824) Kentwood Rd	0.18	350	R									NA		NA		05/06/2009

Virginia Department of Transportation
Traffic Engineering Division
2009
Annual Average Daily Traffic Volume Estimates By Section of Route
Chesterfield Maintenance Area

Route	Length	AADT	QA	4Tire	Bus	Truck				QC	K Factor	QK	Dir Factor	AAWDT	QW	Year
						2Axle	3+Axle	1Trail	2Trail							
Chesterfield County																
(824) Kentwood Rd	0.43	100	R											NA		05/06/2009
(825)	0.04	210	R											NA		02/14/2006
(826) Lyndale Dr	0.37	230	R											NA		05/06/2009
(826) Lyndale Dr	0.35	230	R											NA		05/06/2009
(827) Allied Rd	1.75	1600	F	84%	1%	1%	3%	12%	0%	C	0.139	F	0.830	1600	F	2009
(827) Allied Rd	0.75	8800	G	84%	1%	1%	3%	12%	0%	F	NA			NA		2009
(827) Allied Rd	0.88	130	G	84%	1%	1%	3%	12%	0%	F	NA			NA		2009
(828) Bermuda Orchard Lane	0.64	1800	R											NA		06/07/2006
(828) Bermuda Orchard Lane	0.95	4500	R											NA		06/29/2009
(829) Coyote Dr	0.16	280	R											NA		05/22/2006
(830) Waters Mill Dr	0.09	740	R											NA		06/29/2009
(831) Hillendale Dr	0.11	90	R											NA		06/24/2009
(832) Robious Crossing Dr	1.18	2300	R											NA		06/24/2009
(833) Hackberry Rd	0.14	120	R											NA		06/29/2009
(834) Cobbs Ave	0.10	180	R											NA		06/07/2006
(834) Cobbs Ave	0.08	170	R											NA		06/07/2006
(834) Cobbs Ave	0.03	40	R											NA		06/07/2006
(835) Terminal Ave	0.07	80	R											NA		06/29/2009
(836)	0.51	390	R											NA		07/29/2009
(837) West Rd	0.23	560	R											NA		07/29/2009

Virginia Department of Transportation
Traffic Engineering Division
2009
Annual Average Daily Traffic Volume Estimates By Section of Route
Chesterfield Maintenance Area

Route	Length	AADT	QA	4Tire	Bus	Truck				QC	K Factor	QK	Dir Factor	AAWDT	QW	Year
						2Axle	3+Axle	1Trail	2Trail							
Chesterfield County																
(837) West Rd	0.22	2300	R									NA		NA		07/29/2009
(837) West Rd	0.26	3500	R									NA		NA		07/29/2009
(837) Belcourse Rd	0.21	600	R									NA		NA		07/29/2009
(839) Larkin Lane	0.25	500	R									NA		NA		07/05/2006
(842)	0.12	40	R									NA		NA		07/29/2009
(843) Cowan Rd	0.37	560	R									NA		NA		07/07/2009
(844) Whitworth Rd	0.14	130	R									NA		NA		07/07/2009
(844) Whitworth Rd	0.08	40	R									NA		NA		07/07/2009
(845) Kennerly Rd	0.12	90	R									NA		NA		07/07/2009
(846) Arundel Ave	0.23	270	R									NA		NA		07/05/2006
(847) Livingstone Ave	0.23	320	R									NA		NA		07/05/2006
(848) Center View Dr	0.16	5900	R									NA		NA		04/20/2006
(849) Koger Center Blvd	0.23	9100	R									NA		NA		04/20/2006
(849) Koger Center Blvd	0.39	12000	G	99%	0%	0%	0%	0%	0%	C	NA		12000	G		2009
(850) Pams Ave	0.06	30	R									NA		NA		06/20/2006
(851) Metro Ct	0.11	520	R									NA		NA		06/20/2006
(852) Boyd St	0.46	560	R									NA		NA		05/22/2006
(853) Middle Loop	0.21	300	R									NA		NA		02/14/2006
(854) Twilight Lane	0.26	540	R									NA		NA		02/14/2006
(854) Twilight Lane	0.17	820	R									NA		NA		02/14/2006

Virginia Department of Transportation
Traffic Engineering Division
2009
Annual Average Daily Traffic Volume Estimates By Section of Route
Chesterfield Maintenance Area

Route	Length	AADT	QA	4Tire	Bus	-----Truck-----				QC	K Factor	QK	Dir Factor	AAWDT	QW	Year
						2Axle	3+Axle	1Trail	2Trail							
Chesterfield County																
(855) Hilda Ave	0.18	180	R								NA		NA			02/14/2006
(856) Zion Hill Church Rd	0.15	120	R								NA		NA			07/13/2006
(857) Morrisett Rd	0.14	40	R								NA		NA			02/14/2006
(857) Morrisett Rd	0.12	130	R								NA		NA			02/14/2006
(858) Magnolia Ave	0.35	200	R								NA		NA			06/15/2006
(859) Forest Lake Rd	0.11	620	R								NA		NA			03/16/2009
(859) Forest Lake Rd	0.45	1100	R								NA		NA			03/16/2009
(860) Ponce De Leon Rd	0.19	380	R								NA		NA			03/16/2009
(861) Wannee Way	0.06	360	R								NA		NA			06/26/2006
(861) Wannee Way	0.06	220	R								NA		NA			06/26/2006
(861) Wannee Way	0.02	10	R								NA		NA			06/26/2006
(862) Port Leon Rd	0.11	80	R								NA		NA			06/26/2006
(863) Flagler Rd	0.15	130	R								NA		NA			06/26/2006
(864) Middle Cr	0.03	60	R								NA		NA			07/29/2009
(865) Treely Rd	0.32	580	R								NA		NA			07/29/2009
(866) Murray Olds Ct	0.06	200	R								NA		NA			07/29/2009
(867) Forest Glenn Dr	0.51	250	R								NA		NA			07/29/2009
(868) Grove Rd	0.36	2300	R								NA		NA			07/29/2009
(869) Busy St	0.18	1100	R								NA		NA			07/29/2009
(870) Summit Acres Dr	0.18	220	R								NA		NA			07/29/2009

Virginia Department of Transportation
Traffic Engineering Division
2009
Annual Average Daily Traffic Volume Estimates By Section of Route
Chesterfield Maintenance Area

Route	Length	AADT	QA	4Tire	Bus	Truck				QC	K Factor	QK	Dir Factor	AAWDT	QW	Year
						2Axle	3+Axle	1Trail	2Trail							
Chesterfield County																
(871) Devmeghaled Trail	0.10	2300	R				From: 20-718 Rockaway Rd					NA		NA		07/29/2009
							To: 20-1709 Rockcrest Rd									
(872) Chestnut Hill Rd	0.12	530	R				From: SR 10 West Hundred Rd					NA		NA		07/29/2009
							To: Dead End									
(873) Dogwood Ave	0.15	340	R				From: 20-1181 Sandwave Rd					NA		NA		07/29/2009
							To: 20-1181 Tri Gate Rd									
(873) Dogwood Ave	0.21	1400	R				From: 20-1181 Tri Gate Rd					NA		NA		07/29/2009
							To: SR 144 Harrowgate Rd									
(874) Saromont Ave	0.15	250	R				From: Dead End					NA		NA		05/22/2006
							To: 20-873 Dogwood Ave									
(875) Banbury Rd	0.08	130	R				From: 20-807 Cliffawn Dr					NA		NA		05/22/2006
							To: 20-807 Cliffawn Dr; Elmwood Lane									
(876) Twinridge Lane	0.03	2100	R				From: Dead End					NA		NA		07/08/2009
							To: 20-678 North Providence Rd									
(877) Dwayne Lane	0.32	380	R				From: 20-1964 Winslow Rd					NA		NA		07/20/2009
							To: 20-678 Buford Rd									
(877) Buford Oaks Dr	0.21	300	R				From: 20-678 Buford Rd					NA		NA		07/20/2009
							To: Cul-de-Sac									
(878) Cherry St	0.13	80	R				From: Dead End					NA		NA		05/30/2006
							To: 20-821 Sycamore St									
(878) Cherry St	0.13	80	R				From: 20-821 Sycamore St					NA		NA		05/30/2006
							To: 20-706 Tarris Lane									
(879) Swan Dr	0.28	420	R				From: 20-651 Belmont Rd					NA		NA		08/04/2009
							To: 20-2256 Sherman Rd									
(880) Swan Ct	0.02	50	R				From: 20-879 Swan Dr					NA		NA		07/13/2006
							To: Dead End									
(881) Jalee Dr	0.18	80	R				From: 20-879 Swan Dr					NA		NA		07/13/2006
							To: 20-2271 Sue Jean Dr									
(881) Jalee Dr	0.05	110	R				From: 20-2271 Sue Jean Dr					NA		NA		07/13/2006
							To: 20-2256 Sherman Rd									
(882) Jacobs Rd	0.40	2700	R				From: Dead End					NA		NA		05/04/2009
							To: 20-649 Newbys Bridge Rd									
(883) Arsenal Dr	0.79	170	R				From: 20-673 Old Gun Rd					NA		NA		08/04/2009
							To: 20-704 Cherokee Rd									
(884) Post Oak Rd	0.12	110	R				From: 20-678 Buford Rd					NA		NA		02/14/2006
							To: Dead End									
(885) Lynaire Dr	0.20	100	R				From: Dead End					NA		NA		02/14/2006
							To: 20-826 Lyndale Dr									
(886) Mount Blanco Rd	0.29	350	R				From: 20-746 Enon Church Rd					NA		NA		06/07/2006
							To: 20-909 Sloan									

Virginia Department of Transportation
Traffic Engineering Division
2009
Annual Average Daily Traffic Volume Estimates By Section of Route
Chesterfield Maintenance Area

Route	Length	AADT	QA	4Tire	Bus	Truck				QC	K Factor	QK	Dir Factor	AAWDT	QW	Year
						2Axle	3+Axle	1Trail	2Trail							
Chesterfield County																
(886) Mount Blanco Rd	0.09	200	R									NA		NA		06/07/2006
(886) Mount Blanco Rd	0.04	80	R									NA		NA		06/07/2006
(887)	0.10	660	R									NA		NA		05/16/2006
(888) Alberta Rd	0.60	690	R									NA		NA		05/11/2009
(888) Alberta Rd	0.06	490	R									NA		NA		05/11/2009
(888) Alberta Rd	0.05	160	R									NA		NA		05/11/2009
(889) Carol Anne Rd	0.07	130	R									NA		NA		05/11/2009
(889) Carol Anne Rd	0.20	330	R									NA		NA		05/11/2009
(890) Randolph Rd	0.15	110	R									NA		NA		02/14/2006
(890) Randolph Rd	0.15	150	R									NA		NA		02/14/2006
(890) Randolph Rd	0.12	100	R									NA		NA		02/14/2006
(891) Spring Valley Rd	0.55	320	R									NA		NA		06/07/2006
(891) Spring Valley Rd	0.13	90	R									NA		NA		06/07/2006
(893) Wilmoth Dr	0.32	180	R									NA		NA		07/13/2006
(894) Starlight Lane	0.38	220	R									NA		NA		07/08/2009
(897) Pine St	0.11	60	R									NA		NA		05/30/2006
(897) Pine St	0.05	30	R									NA		NA		05/30/2006
(898) Ware Bottom Springs R	0.49	2600	F	74%	2%	3%	4%	16%	2%	F	0.097	F	0.518	2700	F	2009
(898) Ware Bottom Spring Rd	0.28	1700	G	74%	2%	3%	4%	16%	2%	C	NA			1800	G	2009
(899) O'Bisque Dr	0.09	310	R									NA		NA		03/23/2006
(899) O'Bisque Dr	0.39	430	R									NA		NA		03/23/2006

Virginia Department of Transportation
Traffic Engineering Division
2009
Annual Average Daily Traffic Volume Estimates By Section of Route
Chesterfield Maintenance Area

Route	Length	AADT	QA	4Tire	Bus	Truck				QC	K Factor	QK	Dir Factor	AAWDT	QW	Year
						2Axle	3+Axle	1Trail	2Trail							
Chesterfield County																
(900) Wycliff Rd	0.04	140	R													06/10/2009
(900) Wycliff Rd	0.42	110	R													06/10/2009
(900) Wycliff Rd	0.09	120	R													05/09/2006
(901) Arkay Dr	0.32	220	R													06/10/2009
(902) Salisbury Dr	1.03	750	F	99%	0%	1%	0%	0%	0%	F	0.099	F	0.592	780	F	2009
(902) Salisbury Dr	1.55	6100	F	99%	0%	1%	0%	0%	0%	F	0.09	F	0.523	6600	F	2009
(902) Salisbury Dr	0.65	5800	F	99%	0%	1%	0%	0%	0%	C	0.091	F	0.572	6300	F	2009
(903) Krause Rd	0.26	2400	R													04/09/2009
(903) Krause Rd	0.51	5200	R													02/14/2006
(903) Krause Rd	0.44	4800	R													02/14/2006
(904) Point De Rock Rd	1.84	1700	F	99%	0%	0%	0%	0%	0%	C	0.110	F	0.526	1800	F	2009
(905) Old Farm Rd	0.20	480	R													06/24/2009
(906) Price Club Blvd	0.80	4000	R													08/04/2009
(906) Old Farm Rd	0.23	500	R													08/04/2009
(907) Bridgewood Rd	0.14	690	R													05/13/2009
(907) Bridgewood Rd	0.58	3500	R													05/13/2009
(907) Warbro Rd	1.46	5600	F	89%	0%	1%	7%	2%	0%	C	0.083	F	0.624	6200	F	2009
(908) Brookview Dr	0.12	340	R													02/14/2006
(908) Brookview Dr	0.03	40	R													02/14/2006
(909) Sloan Dr	0.27	90	R													06/07/2006
(910) Lynchester Dr	0.24	330	R													05/13/2009

Virginia Department of Transportation
Traffic Engineering Division
2009
Annual Average Daily Traffic Volume Estimates By Section of Route
Chesterfield Maintenance Area

Route	Length	AADT	QA	4Tire	Bus	Truck				QC	K Factor	QK	Dir Factor	AAWDT	QW	Year
						2Axle	3+Axle	1Trail	2Trail							
Chesterfield County																
(910) Lynchester Dr	0.09	400	R				From: 20-4430 Bonney Lea Ct					NA		NA		05/13/2009
(910) Lynchester Dr	0.12	770	R				To: 20-2086 Kendelwick Dr					NA		NA		05/13/2009
(910) Lynchester Dr	0.09	910	R				From: 20-2079 Colonworth Dr					NA		NA		02/14/2006
(910) Lynchester Dr	0.09	830	R				To: 0.09 MN 20-2079					NA		NA		05/13/2009
(910) Lynchester Dr	0.05	710	R				From: 20-912 Gregory Dr					NA		NA		05/13/2009
(910) Lynchester Dr	0.15	640	R				To: 20-913 Calais Rd					NA		NA		05/13/2009
(910) Lynchester Dr	0.13	590	R				From: 20-911 Weisiger Rd					NA		NA		05/13/2009
(910) Lynchester Dr	0.10	920	R				To: 20-916 Paulett Rd					NA		NA		05/13/2009
(911) Weisiger Rd	0.06	30	R				From: 20-915 Sheringham Rd					NA		NA		05/13/2009
(911) Weisiger Rd	0.11	60	R				To: 20-910 Lynchester Dr					NA		NA		05/13/2009
(912) Gregory Dr	0.42	830	R				From: 20-910 Lynchester Dr					NA		NA		05/13/2009
(912) Gregory Dr	0.38	420	R				To: 20-763 Fordham Rd					NA		NA		05/13/2009
(913) Calais Rd	0.09	40	R				From: 20-915 Sheringham Rd					NA		NA		05/13/2009
(914) Hagood Lane	0.25	50	R				To: 20-910 Lynchester Dr					NA		NA		02/14/2006
(915) Sheringham Rd	0.12	80	R				From: 20-649 Newbys Bridge Rd					NA		NA		05/13/2009
(915) Sheringham Rd	0.12	90	R				To: Dead End					NA		NA		05/13/2009
(916) Paulett Rd	0.03	8	R				From: 20-913 Calais Rd					NA		NA		05/13/2009
(916) Paulett Rd	0.07	140	R				To: 20-911 Weisiger Rd					NA		NA		05/13/2009
(917) Moravia Rd	0.05	40	R				From: 20-916 Paulett Rd					NA		NA		05/13/2009
(917) Moravia Rd	0.31	540	R				To: Dead End					NA		NA		05/13/2009
(918) Tazewell Ave	0.10	60	R				From: 20-915 Sheringham Rd					NA		NA		05/13/2009
(919) Overlea Dr	0.20	190	R				To: 20-910 Lynchester Dr					NA		NA		05/13/2009
							From: Cul-de-Sac					NA		NA		05/13/2009
							To: 20-759 Stigall Dr					NA		NA		05/13/2009
							From: 20-919 Overlea Dr					NA		NA		05/13/2009
							To: Cul-de-Sac					NA		NA		05/13/2009
							From: 20-746 Enon Church Rd					NA		NA		05/13/2009
							To: Dead End					NA		NA		05/13/2009
							From: 20-2036 Sunfield Dr					NA		NA		05/13/2009

Virginia Department of Transportation
Traffic Engineering Division
2009
Annual Average Daily Traffic Volume Estimates By Section of Route
Chesterfield Maintenance Area

Route	Length	AADT	QA	4Tire	Bus	Truck				QC	K Factor	QK	Dir Factor	AAWDT	QW	Year
						2Axle	3+Axle	1Trail	2Trail							
Chesterfield County																
(919) Overlea Dr	0.09	370	R				From: 20-2036 Sunfield Dr				NA			NA		05/13/2009
(919) Overlea Dr	0.10	480	R				To: 20-924 Alanthus Rd				NA			NA		05/13/2009
							To: 20-917									
(920) Discovery Dr	0.52	530	R				From: 20-697 Bermuda Hundred Rd				NA			NA		06/29/2009
							To: Dead End									
(921) Stigall Ct	0.10	90	R				From: 20-759 Stigall Dr				NA			NA		05/13/2009
							To: Cul-de-Sac									
(922) Sunfield Ct	0.05	150	R				From: Cul-de-Sac				NA			NA		05/13/2009
(922) Sunfield Ct	0.07	46	R				To: 20-923 Sunfield Pl				NA			NA		05/13/2009
							To: 20-2036 Sunfield Dr									
(923) Sunfield Pl	0.05	50	R				From: 20-922 Sunfield Ct				NA			NA		05/13/2009
							To: Cul-de-Sac									
(924) Alanthus Rd	0.10	90	R				From: Cul-de-Sac				NA			NA		05/13/2009
							To: 20-919 Overlea Dr									
(925) Landfill Dr	0.18	780	R				From: Dead End				NA			NA		02/14/2006
							To: SR 10 Iron Bridge Rd									
(926) Continental Blvd	0.24	2500	R				From: 20-927 Touchstone Rd				NA			NA		07/24/2006
							To: 20-746 Ruffin Mill Rd									
(927) Touchstone Rd	0.51	2100	R				From: 20-926 Continental Blvd				NA			NA		07/24/2006
							To: Cul-de-Sac									
(928) Old Bern Rd	0.02	470	R				From: 20-3158 Nott Lane				NA			NA		08/04/2009
							To: Dead End 20-3916									
(929) Chesterfield Meadows D	0.18	2900	R				From: SR 10 Iron Bridge Rd				NA			NA		02/14/2006
(929) Chesterfield Meadows D	0.44	530	R				To: 20-933 Memory Lane				NA			NA		02/14/2006
							To: 20-4880 S, Old Wrexham Rd									
(930)	0.16	160	R				From: 20-663 Elkhardt Rd				NA			NA		07/08/2009
							To: Dead End									
(932)	0.34	1300	R				From: 20-746 Ruffin Mill Rd				NA			NA		02/14/2006
							To: Dead End									
(933) Memory Lane	0.15	2100	R				From: 20-929 Chesterfield Meadows Dr				NA			NA		02/14/2006
							To: SR 145 Centralia Rd									
(934) Ganesh Lane	0.06	40	R				From: 20-909 Sloan Dr				NA			NA		08/04/2009
							To: Cul-de-Sac									
(935) Krause Rd	0.30	2500	R				From: 20-655 Lori Rd				NA			NA		02/14/2006
							To: 20-903 Krause Rd									

Virginia Department of Transportation
Traffic Engineering Division
2009
Annual Average Daily Traffic Volume Estimates By Section of Route
Chesterfield Maintenance Area

Route	Length	AADT	QA	4Tire	Bus	Truck				QC	K Factor	QK	Dir Factor	AAWDT	QW	Year
						2Axle	3+Axle	1Trail	2Trail							
Chesterfield County																
(936) Memphis Blvd	0.26	60	R								NA			NA		08/04/2009
(938) Battery Brook Pkwy	0.48	1300	R								NA			NA		06/20/2006
(939)	0.14	NA									NA			NA		
(940) Stable Gate Rd	0.12	480	R								NA			NA		04/09/2009
(941) Baugh Lane	0.29	90	R								NA			NA		06/20/2006
(942) Pine Orchard Dr	0.13	46	R								NA			NA		02/14/2006
(943) Lake Ridge Dr	0.06	40	R								NA			NA		07/24/2006
(944)	0.16	260	R								NA			NA		08/04/2009
(945) Old Bon Air Pl	0.18	120	R								NA			NA		06/22/2009
(947) Redpine Rd	0.16	190	R								NA			NA		08/04/2009
(949) Hargrave Hill Lane	0.26	40	R								NA			NA		02/14/2006
(950) Charter Colony Pkwy	0.20	7100	R								NA			NA		04/26/2006
(950) Charter Colony Pkwy	0.84	4900	R								NA			NA		06/16/2009
(951) Village Mill Dr	0.24	1700	R								NA			NA		04/26/2006
(955) Arboretum Pl	0.06	2500	R								NA			NA		07/22/2009
(955) Arboretum Pl	0.38	2900	R								NA			NA		07/27/2009
(956)	0.07	NA									NA			NA		
(956)	0.11	NA									NA			NA		
(958) Cedar Springs Rd	0.18	160	R								NA			NA		03/23/2006

Virginia Department of Transportation
Traffic Engineering Division
2009
Annual Average Daily Traffic Volume Estimates By Section of Route
Chesterfield Maintenance Area

Route	Length	AADT	QA	4Tire	Bus	Truck				QC	K Factor	QK	Dir Factor	AAWDT	QW	Year
						2Axle	3+Axle	1Trail	2Trail							
Chesterfield County																
(960) Oak Lawn St	0.31	160	R								NA			NA		06/20/2006
(961) Walmart Way	0.26	11000	R								NA			NA		04/18/2006
(962)	0.19	120	R								NA			NA		08/04/2009
(963)	0.27	NA									NA			NA		
(965) Castle Rock Rd	0.11	260	R								NA			NA		02/14/2006
(970) Otterdale Rd	0.22	4300	R								NA			NA		05/16/2006
(970) Otterdale Rd	0.06	2000	R								NA			NA		05/16/2006
(970) Otterdale Rd	0.38	780	R								NA			NA		05/16/2006
(971) Wylderose Dr	0.31	830	R								NA			NA		06/22/2009
(972) Sommerville Ct	0.29	3200	R								NA			NA		06/22/2009
(973) Justice Rd	0.27	1400	R								NA			NA		06/22/2009
(974) Wylderose Ct	0.06	490	R								NA			NA		05/16/2006
(974) Wylderose Ct	0.04	260	R								NA			NA		05/16/2006
(975) Battery Dantzler Rd	0.33	310	R								NA			NA		05/22/2006
(976) Michaux Bluff Dr	0.15	450	R								NA			NA		05/16/2006
(977) Michaux View Way	0.20	780	R								NA			NA		05/16/2006
(977) Michaux View Way	0.06	580	R								NA			NA		05/16/2006
(977) Michaux View Way	0.33	380	R								NA			NA		05/16/2006
(978) Michaux Creek Pl	0.07	80	R								NA			NA		05/16/2006
(979) Michaux Ridge Ct	0.06	70	R								NA			NA		05/16/2006

Virginia Department of Transportation
Traffic Engineering Division
2009
Annual Average Daily Traffic Volume Estimates By Section of Route
Chesterfield Maintenance Area

Route	Length	AADT	QA	4Tire	Bus	Truck				QC	K Factor	QK	Dir Factor	AAWDT	QW	Year
						2Axle	3+Axle	1Trail	2Trail							
Chesterfield County																
(980) Virginia Pine Ct	0.21	300	R								NA		NA			08/01/2006
(981) Michaux Branch Terrace	0.11	90	R								NA		NA			05/16/2006
(982) Michaux Crossing Lane	0.14	360	R								NA		NA			06/22/2009
(983) Michaux Wood Way	0.14	230	R								NA		NA			06/22/2009
(984) Walkers Cove Dr	0.17	290	R								NA		NA			07/24/2006
(985) Chesterfield Plaza	0.13	350	R								NA		NA			06/15/2006
(986) Laurel St	0.11	1100	R								NA		NA			06/13/2006
(987) Michaux Run Court	0.10	80	R								NA		NA			06/22/2009
(990) Luck Court	0.46	80	R								NA		NA			08/04/2009
(991) Genito Pl	0.67	320	R								NA		NA			08/04/2009
(995) Nestor Rd	0.31	110	R								NA		NA			07/19/2009
(999) Ironbridge Pl	0.17	360	R								NA		NA			04/01/2009
(1001) Railroad Ave	0.40	140	R								NA		NA			06/16/2009
(1002) Westfield Rd	0.59	4000	R								NA		NA			06/16/2009
(1002) Westfield Rd	0.05	4300	R								NA		NA			06/16/2009
(1002) Westfield Rd	0.15	2500	R								NA		NA			06/16/2009
(1003) Salisbury Dr	0.53	430	R								NA		NA			04/26/2006
(1003) Salisbury Dr	0.14	1000	R								NA		NA			04/26/2006
(1003) Salisbury Dr	0.25	790	R								NA		NA			06/16/2009
(1004) Winterfield Lane	0.28	130	R								NA		NA			04/26/2006

Virginia Department of Transportation
Traffic Engineering Division
2009
Annual Average Daily Traffic Volume Estimates By Section of Route
Chesterfield Maintenance Area

Route	Length	AADT	QA	4Tire	Bus	-----Truck-----				QC	K Factor	QK	Dir Factor	AAWDT	QW	Year
						2Axle	3+Axle	1Trail	2Trail							
Chesterfield County																
(1005) Crowder Dr	0.20	1900	R			From: US 60 Midlothian Tpke					NA			NA		06/16/2009
						To: 20-1002 Westfield Rd										
(1006) Oak Lane/Mr Pisgah Dr	0.52	2700	R			From: 20-1003 Salisbury Dr					NA			NA		06/16/2009
						To: US 60 Midlothian Tpke										
(1007) Salisbury Dr	0.40	40	R			From: 20-1003; 20-1075					NA			NA		06/16/2009
						To: Dead End										
(1008) Stonegate Rd	0.13	570	R			From: 20-1064 Gryphon Rd					NA			NA		08/04/2009
						To: 20-902 Salisbury Dr										
(1009) Radstock Rd	0.38	140	R			From: 20-1010 Kings Lynn Rd					NA			NA		08/04/2009
						To: 20-1008 Stonegate Rd										
(1010) Kings Lynn Rd	0.52	630	R			From: Cul-de-Sac					NA			NA		08/04/2009
						To: 20-902 Salisbury Dr										
(1010) Kings Lynn Rd	0.10	70	R			From: 20-1009 Radstock Rd					NA			NA		08/04/2009
						To: 20-902 Salisbury Dr										
(1011) Starcross Rd	0.60	160	R			From: 20-902 Salisbury Dr					NA			NA		04/26/2006
						To: 20-1010 Kings Lynn Rd										
(1012) Kentford Rd	0.13	1200	R			From: 20-902 Salisbury Dr					NA			NA		06/22/2009
						To: 20-1013 Kentford Rd										
(1013) Kentford Rd	0.43	1100	R			From: 20-1014 Brigstock Rd					NA			NA		06/22/2009
						To: 20-1012 Kentford Rd										
(1014) Netherfield Dr S	0.25	170	R			From: Dead End					NA			NA		06/22/2009
						To: 20-714 Winterfield Rd										
(1014) Netherfield Dr	0.28	370	R			From: 0.28 ME 20-714					NA			NA		06/22/2009
						To: 20-1013 Kentford Rd										
(1014) Brigstock Rd	0.72	550	R			From: 20-1013 Kentford Rd					NA			NA		06/22/2009
						To: 20-1237 Ellesmere Dr										
(1014) E Brigstock Rd	0.42	420	R			From: 20-711 Robious Rd					NA			NA		06/22/2009
						To: 20-1017 Bluegrass Rd										
(1015) Carriage Lane	0.22	120	R			From: 20-1017 Bluegrass Rd					NA			NA		04/26/2006
						To: 20-754 Coalfield Rd										
(1016) Carriage Lane	0.21	140	R			From: 20-1017 Bluegrass Rd					NA			NA		04/26/2006
						To: 20-754 Coalfield Rd										
(1017) Bluegrass Rd	0.05	20	R			From: Dead End					NA			NA		04/26/2006
						To: 20-1016 Carriage Lane										
(1017) Bluegrass Rd	0.06	80	R			From: 20-1018 Lalee Rd					NA			NA		04/26/2006
						To: 20-1015 Carriage Lane										

Virginia Department of Transportation
Traffic Engineering Division
2009
Annual Average Daily Traffic Volume Estimates By Section of Route
Chesterfield Maintenance Area

Route	Length	AADT	QA	4Tire	Bus	Truck				QC	K Factor	QK	Dir Factor	AAWDT	QW	Year
						2Axle	3+Axle	1Trail	2Trail							
Chesterfield County																
(1018) Lalee Rd	0.06	10	R									NA		NA		04/26/2006
(1019) Kingsmill Rd	0.09	1400	R									NA		NA		04/26/2006
(1019) Kingsmill Rd	0.24	450	R									NA		NA		04/26/2006
(1019) Kingsmill Rd	0.33	440	R									NA		NA		04/26/2006
(1019) Kingsmill Rd	0.16	460	R									NA		NA		04/26/2006
(1020) Young Manor Dr	0.09	390	R									NA		NA		06/24/2009
(1020) Young Manor Dr	0.32	250	R									NA		NA		06/24/2009
(1020) Young Manor Dr	0.12	120	R									NA		NA		06/24/2009
(1020) Young Manor Dr	0.06	49	R									NA		NA		06/24/2009
(1021) Musket Dr	0.42	130	R									NA		NA		06/24/2009
(1022) Wadebridge Rd	0.30	180	R									NA		NA		03/06/2006
(1023) Breezewood Ct	0.11	90	R									NA		NA		03/06/2006
(1024) Boswell Rd	0.10	60	R									NA		NA		03/06/2006
(1025) Castlebridge Rd	0.13	1100	R									NA		NA		06/22/2009
(1025) Castlebridge Rd	1.23	560	R									NA		NA		06/22/2009
(1026) Oakengate Lane	0.63	850	R									NA		NA		03/06/2006
(1026) Oakengate Lane	0.27	620	R									NA		NA		03/06/2006
(1026) Oakengate Lane	0.12	490	R									NA		NA		03/06/2006
(1026) Oakengate Lane	0.07	410	R									NA		NA		03/06/2006
(1027) Engerston Rd	0.11	150	R									NA		NA		03/06/2006
(1028) Elmstead Rd	0.29	1600	R									NA		NA		06/22/2009

Virginia Department of Transportation
Traffic Engineering Division
2009
Annual Average Daily Traffic Volume Estimates By Section of Route
Chesterfield Maintenance Area

Route	Length	AADT	QA	4Tire	Bus	Truck				QC	K Factor	QK	Dir Factor	AAWDT	QW	Year
						2Axle	3+Axle	1Trail	2Trail							
Chesterfield County																
(1028) Elmstead Rd	0.26	1400	R				From: 20-1044 Albion Rd					NA		NA		06/22/2009
(1028) Elmstead Rd	0.14	640	R				To: 20-1025 Castlebridge Rd					NA		NA		06/22/2009
							From: 20-1026 Oakengate Lane									
(1029) Thorngate Rd	0.15	80	R				To: 20-1028 Elmstead Rd					NA		NA		03/06/2006
(1029) Thorngate Rd	0.11	60	R				From: 20-1040 Brancaster Ct					NA		NA		03/06/2006
							To: 20-1025 Castlebridge Rd									
(1030) Paddington Dr	0.14	60	R				From: Cul-de-Sac					NA		NA		03/20/2006
							To: 20-667 Otterdale Rd									
(1031) Westbury Dr	0.15	40	R				From: Dead End					NA		NA		06/16/2009
							To: 20-667 Otterdale Rd									
(1032) Gainsborough Ct	0.09	40	R				From: 20-667 Otterdale Rd					NA		NA		06/16/2009
							To: Cul-de-Sac									
(1033) Edenhurst Ct	0.09	40	R				From: 20-667 Otterdale Rd					NA		NA		06/16/2009
							To: Cul-de-Sac									
(1034) Hailsham Circle	0.42	150	R				From: 20-1026 Oakengate Lane					NA		NA		03/06/2006
							To: 20-1026 Oakengate Lane									
(1035) Tamhaven Lane	0.08	370	R				From: 20-1036 Arrandell Rd					NA		NA		06/22/2009
							To: 20-1013 Kentford Rd									
(1036) Arrandell Rd	0.31	290	R				From: 20-1037 Helmsley Rd					NA		NA		03/06/2006
							To: 20-1035 Tamhaven Lane									
(1036) Arrandell Rd	0.09	50	R				From: Dead End					NA		NA		03/06/2006
							To: 20-714; 20-3796									
(1037) Helmsley Rd	0.06	560	R				From: 20-3809 Autumnfield Rd					NA		NA		03/06/2006
							To: 20-3808 Gap									
(1037) Helmsley Rd	0.13	430	R				From: 20-1038 Gap					NA		NA		03/06/2006
							To: 20-1014 Brigstock Rd									
(1038) Queenswood Rd	0.16	310	R				From: 20-1037 Helmsley Rd					NA		NA		03/06/2006
							To: 20-1039									
(1038) Queenswood Rd	0.13	260	R				From: 20-1014 Brigstock Rd; Netherfield Dr					NA		NA		03/06/2006
							To: Dead End									
(1039) Grangewood Rd	0.19	120	R				From: Cul-de-Sac					NA		NA		06/22/2009
							To: 20-1038 Queenswood Rd									
(1040) Brancaster Ct	0.05	30	R				From: 20-1029 Thorngate Rd					NA		NA		03/06/2006
							To: Cul-de-Sac									

Virginia Department of Transportation
Traffic Engineering Division
2009
Annual Average Daily Traffic Volume Estimates By Section of Route
Chesterfield Maintenance Area

Route	Length	AADT	QA	4Tire	Bus	Truck				QC	K Factor	QK	Dir Factor	AAWDT	QW	Year
						2Axle	3+Axle	1Trail	2Trail							
Chesterfield County																
(1041) Victoria Lane	0.07	60	R									NA		NA		08/04/2009
(1041) Victoria Lane	0.20	70	R									NA		NA		08/04/2009
(1042) Victoria Circle	0.05	40	R									NA		NA		08/04/2009
(1043) Darby Cr	0.04	50	R									NA		NA		08/04/2009
(1044) Albion Rd	0.74	160	R									NA		NA		06/22/2009
(1045) Chartridge Lane	0.16	40	R									NA		NA		06/22/2009
(1046) Whitechapel Rd	0.06	160	R									NA		NA		06/22/2009
(1046) Whitechapel Rd	0.18	70	R									NA		NA		06/22/2009
(1046) Whitechapel Rd	0.06	160	R									NA		NA		06/22/2009
(1047) Vistapoint Rd	0.16	170	R									NA		NA		06/22/2009
(1047) Vistapoint Rd	0.23	90	R									NA		NA		06/22/2009
(1048) Mount Hill Dr	0.07	250	R									NA		NA		06/22/2009
(1048) Mount Hill Dr	0.14	190	R									NA		NA		06/22/2009
(1048) Mount Hill Dr	0.18	150	R									NA		NA		06/22/2009
(1048) Mount Hill Dr	0.22	180	R									NA		NA		06/22/2009
(1049) London Park Dr	0.40	180	R									NA		NA		08/04/2009
(1050) River Oaks Dr	0.10	360	R									NA		NA		08/04/2009
(1050) River Oaks Dr	0.04	320	R									NA		NA		08/04/2009
(1050) River Oaks Dr	0.16	130	R									NA		NA		08/04/2009
(1051) Southbridge Dr	0.10	50	R									NA		NA		08/04/2009
(1052) Easthampton Dr	0.07	60	R									NA		NA		08/04/2009

Virginia Department of Transportation
 Traffic Engineering Division
 2009
 Annual Average Daily Traffic Volume Estimates By Section of Route
 Chesterfield Maintenance Area

Route	Length	AADT	QA	4Tire	Bus	-----Truck-----				QC	K Factor	QK	Dir Factor	AAWDT	QW	Year
						2Axle	3+Axle	1Trail	2Trail							
Chesterfield County																
(1052) Easthampton Dr	0.06	160	R				From: 20-1053 Earlswood Rd				NA			NA		08/04/2009
							To: 20-1050 River Oaks Dr									
(1053) Earlswood Rd	0.13	80	R				From: 20-1052 Easthampton Dr				NA			NA		08/04/2009
							To: Cul-de-Sac									
(1054) Aldengate Rd	0.04	1200	R				From: 20-667 Otterdale Rd				NA			NA		03/20/2006
							To: 20-1055 Charlemagne Rd									
(1054) Aldengate Rd	0.25	980	R				From: 20-1057 Wallingham Dr				NA			NA		03/20/2006
							To: 20-1060 Aldengate Ct									
(1054) Aldengate Rd	0.09	450	R				From: 20-1061 Kevinmeade Dr				NA			NA		03/20/2006
							To: 20-3386 Aldengate Terrace									
(1054) Aldengate Rd	0.04	20	R				From: 20-3386 Aldengate Terrace				NA			NA		03/20/2006
							To: Dead End									
							From: Dead End									
(1055) Charlemagne Rd	0.04	40	R				To: 20-1056 Charlemagne Ct				NA			NA		06/16/2009
							From: 20-1054 Aldengate Rd									
(1055) Charlemagne Rd	0.15	190	R				To: 20-1055 Charlemagne Rd				NA			NA		06/16/2009
							To: Cul-de-Sac									
							From: Dead End									
(1057) Wallingham Dr	0.10	80	R				To: 20-1058 Wallingham Ct				NA			NA		06/16/2009
							From: 20-1054 Aldengate Rd									
(1057) Wallingham Dr	0.07	250	R				To: 20-7306				NA			NA		06/16/2009
							From: 20-1059 Thynne Rd									
(1058) Wallingham Ct	0.08	120	R				To: 20-1057 Wallingham Dr				NA			NA		06/16/2009
							From: Dead End									
(1059) Thynne Rd	0.10	80	R				To: 20-1058 Wallingham Ct				NA			NA		06/16/2009
							From: Dead End									
(1060) Aldengate Ct	0.04	50	R				To: 20-1054 Aldengate Rd				NA			NA		06/16/2009
							From: Dead End									
(1061) Kevinmeade Dr	0.15	120	R				To: 20-1048 Mount Hill Dr				NA			NA		06/16/2009
							To: Cul-de-Sac									
							From: Cul-de-Sac									
(1063) Mount Hill Cr	0.06	50	R				To: 20-1048 Mount Hill Dr				NA			NA		06/22/2009
							From: 20-1008 Stonegate Rd									
(1064) Gryphon Rd	0.10	250	R				To: 20-1068 Glendower Rd				NA			NA		03/20/2006

Virginia Department of Transportation
Traffic Engineering Division
2009
Annual Average Daily Traffic Volume Estimates By Section of Route
Chesterfield Maintenance Area

Route	Length	AADT	QA	4Tire	Bus	Truck				QC	K Factor	QK	Dir Factor	AAWDT	QW	Year
						2Axle	3+Axle	1Trail	2Trail							
Chesterfield County																
(1065) Springcreek Dr	0.33	660	R									NA		NA		03/20/2006
(1065) Springcreek Dr	0.17	510	R									NA		NA		03/20/2006
(1065) Springcreek Dr	0.09	180	R									NA		NA		03/20/2006
(1065) Springcreek Dr	0.04	49	R									NA		NA		03/20/2006
(1066) Springcreek Ct	0.05	70	R									NA		NA		03/20/2006
(1067) Waterton Dr	0.33	270	R									NA		NA		03/20/2006
(1068) Glendower Rd	0.23	280	R									NA		NA		03/20/2006
(1068) Glendower Rd	0.11	350	R									NA		NA		03/20/2006
(1068) Glendower Rd	0.25	500	R									NA		NA		03/20/2006
(1068) Glendower Rd	0.06	220	R									NA		NA		03/20/2006
(1069) Chalkwell Dr	0.24	120	R									NA		NA		03/20/2006
(1070) Glengate Rd	0.04	60	R									NA		NA		06/18/2009
(1070) Glengate Rd	0.17	470	R									NA		NA		06/18/2009
(1071) Willowdale Dr	0.05	80	R									NA		NA		06/18/2009
(1071) Willowdale Dr	0.06	90	R									NA		NA		06/18/2009
(1072) Willowdale Dr	0.06	80	R									NA		NA		06/18/2009
(1072) Willowdale Dr	0.04	100	R									NA		NA		06/18/2009
(1073) Ashtree Rd	0.05	90	R									NA		NA		06/18/2009
(1073) Ashtree Rd	0.13	330	R									NA		NA		06/18/2009
(1073) Ashtree Rd	0.06	280	R									NA		NA		06/18/2009
(1073) Ashtree Rd	0.05	260	R									NA		NA		06/18/2009
(1074) Glenmeadow Rd	0.13	710	R									NA		NA		06/18/2009

Virginia Department of Transportation
Traffic Engineering Division
2009
Annual Average Daily Traffic Volume Estimates By Section of Route
Chesterfield Maintenance Area

Route	Length	AADT	QA	4Tire	Bus	-----Truck-----				QC	K Factor	QK	Dir Factor	AAWDT	QW	Year
						2Axle	3+Axle	1Trail	2Trail							
Chesterfield County																
(1074) Glenmeadow Rd	0.08	910	R				From: 20-3519 Ardara Lane					NA		NA		06/18/2009
(1074) Glenmeadow Rd	0.09	1200	R				To: 20-3516 Winamack Rd					NA		NA		06/18/2009
(1074) Glenmeadow Rd	0.06	1300	R				From: 20-1083 Glenmeadow Terrace					NA		NA		06/18/2009
(1074) Glenmeadow Rd	0.03	2000	R				To: 20-1079 Glenmeadow Ct					NA		NA		06/18/2009
							From: 20-624 Walton Park Rd									
(1075) Headwaters Rd	0.07	910	R				To: 20-1003; 20-1007					NA		NA		06/18/2009
(1075) Headwaters Rd	0.05	770	R				From: 20-1076 Colehollow Dr					NA		NA		06/18/2009
(1075) Headwaters Rd	0.09	600	R				To: 20-1077 Headwaters Pl					NA		NA		06/16/2009
(1075) Headwaters Rd	0.06	220	R				From: 20-1003 Salisbury Dr					NA		NA		06/16/2009
(1075) Headwaters Rd	0.04	50	R				To: 20-1078 Headwaters Ct					NA		NA		06/16/2009
							From: Cul-de-Sac									
(1076) Colehollow Dr	0.14	200	R				To: 20-1075 Headwaters Rd					NA		NA		04/26/2006
							From: Cul-de-Sac									
(1077) Headwaters Pl	0.04	40	R				To: 20-1075 Headwaters Rd					NA		NA		04/26/2006
(1078) Headwaters Ct	0.04	40	R				From: 20-1075 Headwaters Rd					NA		NA		04/26/2006
							To: Cul-de-Sac									
(1079) Glenmeadow Ct	0.04	40	R				From: Cul-de-Sac					NA		NA		06/16/2009
(1079) Glenmeadow Ct	0.11	670	R				To: 20-3109 Glenpark Lane					NA		NA		06/16/2009
							From: 20-1074 Glenmeadow Rd									
(1080) Trilithon Rd	0.09	100	R				To: Cul-de-Sac					NA		NA		06/22/2009
(1080) Trilithon Rd	0.02	130	R				From: 20-1081 W, Sarsen Ct					NA		NA		06/22/2009
(1080) Trilithon Rd	0.16	220	R				To: 20-1081 E, Sarsen Ct					NA		NA		06/22/2009
							From: 20-1014									
(1081) Sarsen Ct	0.11	60	R				To: 20-1080 W, Trilithon Rd					NA		NA		06/22/2009
							From: 20-1080 E, Trilithon Rd									
(1082) Banstead Rd	0.38	450	R				To: 20-1044 Albion Rd					NA		NA		06/22/2009
							From: 20-902 Salisbury Dr									
(1083) Glenmeadow Terrace	0.16	200	R				To: Cul-de-Sac					NA		NA		06/16/2009
							From: 20-1074 Glenmeadow Rd									
(1084) Watch Hill Rd	0.05	70	R				To: Dead End					NA		NA		06/16/2009
							From: 20-3510 Watch Point									

Virginia Department of Transportation
Traffic Engineering Division
2009
Annual Average Daily Traffic Volume Estimates By Section of Route
Chesterfield Maintenance Area

Route	Length	AADT	QA	4Tire	Bus	Truck				QC	K Factor	QK	Dir Factor	AAWDT	QW	Year
						2Axle	3+Axle	1Trail	2Trail							
Chesterfield County																
(1084) Watch Hill Rd	0.07	240	R								NA			NA		06/16/2009
						From: 20-3510 Watch Point										
(1084) Watch Hill Rd	0.07	350	R								NA			NA		06/16/2009
						From: 20-3509 Carefree Ct										
(1084) Watch Hill Rd	0.06	510	R								NA			NA		06/16/2009
						From: 20-3508 Watch Hill Terrace										
(1084) Watch Hill Rd	0.05	190	R								NA			NA		06/16/2009
						From: 20-1385 Queensgate Rd										
(1084) Watch Hill Rd	0.06	360	R								NA			NA		06/16/2009
						From: 20-3505 Glenshade Dr										
(1084) Watch Hill Rd	0.25	1600	R								NA			NA		06/16/2009
						From: 20-1097 Watch Hill Court										
(1084) Old Country Lane	0.05	450	R								NA			NA		06/16/2009
						From: 20-624 Walton Park Rd										
(1084) Old Country Lane	0.07	360	R								NA			NA		06/16/2009
						From: 20-1073 Ashtree Rd										
(1084) Old Country Lane	0.11	280	R								NA			NA		06/16/2009
						From: 20-1095 Old Country Terrace; Old Country Court										
(1084) Old Country Lane	0.08	100	R								NA			NA		06/16/2009
						From: 20-4150 Lancey Dr										
						To: Cul-de-Sac										
(1085)	0.16	50	R								NA			NA		07/24/2006
						From: SR 144 Harrowgate Rd										
						To: Dead End										
(1086) Green Forest Dr	0.07	40	R								NA			NA		06/13/2006
						From: Dead End										
(1086) Green Forest Dr	0.09	130	R								NA			NA		06/13/2006
						From: 20-1087 Pine Cone Lane										
(1086) Green Forest Dr	0.08	140	R								NA			NA		06/13/2006
						From: 20-891 Spring Valley Rd										
(1086) Green Forest Dr	0.08	60	R								NA			NA		06/13/2006
						From: 20-1089 Quarterpath Lane										
						To: Cul-de-Sac										
(1087) Pine Cone Lane	0.02	40	R								NA			NA		06/13/2006
						From: Dead End										
(1087) Pine Cone Lane	0.09	120	R								NA			NA		06/13/2006
						From: 20-1088 Amy Ct										
						To: 20-1086 Green Forest Dr										
(1088) Amy Ct	0.11	90	R								NA			NA		06/07/2006
						From: Dead End										
						To: 20-1087 Pine Cone Lane										
(1089) Quarterpath Lane	0.10	90	R								NA			NA		07/24/2006
						From: Dead End										
(1089) Quarterpath Lane	0.13	290	R								NA			NA		07/24/2006
						From: 20-1086 Green Forest Dr										
						To: 20-1090 Walthall Dr										
(1090) Walthall Dr	0.32	100	R								NA			NA		06/07/2006
						From: Dead End										
(1090) Walthall Dr	0.12	520	R								NA			NA		06/07/2006
						From: 20-1089 Quarterpath Lane										
(1090) Walthall Dr	0.22	1200	R								NA			NA		06/07/2006
						From: 20-1091 Quail Crossing										
						To: 20-1092 Dove Path Lane										

Virginia Department of Transportation
 Traffic Engineering Division
 2009
 Annual Average Daily Traffic Volume Estimates By Section of Route
 Chesterfield Maintenance Area

Route	Length	AADT	QA	4Tire	Bus	Truck				QC	K Factor	QK	Dir Factor	AAWDT	QW	Year
						2Axle	3+Axle	1Trail	2Trail							
Chesterfield County																
(1090) Walthall Dr	0.13	1200	R								NA			NA		06/07/2006
(1091) Quail Crossing	0.10	80	R								NA			NA		07/24/2006
(1091) Quail Crossing	0.05	10	R								NA			NA		07/24/2006
(1092) Dove Path Lane	0.11	80	R								NA			NA		06/07/2006
(1092) Dove Path Lane	0.07	650	R								NA			NA		06/07/2006
(1092) Dove Path Lane	0.04	10	R								NA			NA		06/07/2006
(1093) Rebel Ridge Rd	0.23	110	R								NA			NA		06/07/2006
(1093) Rebel Ridge Rd	0.15	1300	R								NA			NA		06/07/2006
(1095) Old Country Court	0.05	50	R								NA			NA		05/16/2006
(1095) Old Country Terrace	0.05	60	R								NA			NA		05/16/2006
(1096) Overcliff Ct	0.12	210	R								NA			NA		05/16/2006
(1097) Watch Hill Court	0.05	80	R								NA			NA		05/16/2006
(1098) Sycamore Square Dr	0.21	6200	R								NA			NA		06/16/2009
(1098) Sycamore Square Dr	0.27	2000	R								NA			NA		06/16/2009
(1099) Kirkham Dr	0.13	260	R								NA			NA		04/26/2006
(1100) Temple Ave	0.05	1600	R								NA			NA		06/13/2006
(1100) Temple Ave	0.06	1800	R								NA			NA		06/13/2006
(1100) Temple Ave	0.13	2000	R								NA			NA		06/13/2006
(1100) Temple Ave	0.13	2500	R								NA			NA		06/13/2006
(1100) Temple Ave	0.33	3100	R								NA			NA		06/13/2006
(1101) Laurel Rd	0.13	60	R								NA			NA		07/27/2009

Virginia Department of Transportation
Traffic Engineering Division
2009
Annual Average Daily Traffic Volume Estimates By Section of Route
Chesterfield Maintenance Area

Route	Length	AADT	QA	4Tire	Bus	Truck				QC	K Factor	QK	Dir Factor	AAWDT	QW	Year
						2Axle	3+Axle	1Trail	2Trail							
Chesterfield County																
(1101) Laurel Rd	0.54	1300	R											NA	07/27/2009	
(1102) Williams St	0.13	510	R											NA	07/27/2009	
(1103) Loyal Ave	0.15	760	R											NA	07/27/2009	
(1103) Loyal Ave	0.23	780	R											NA	07/27/2009	
(1104) Paine St	0.03	20	R											NA	06/15/2006	
(1104) Paine St	0.06	560	R											NA	06/15/2006	
(1104) Paine St	0.06	900	R											NA	06/15/2006	
(1105) Piedmont Ave	0.46	1200	R											NA	06/13/2006	
(1105) Piedmont Ave	0.04	1400	R											NA	06/13/2006	
(1106) Dupuy Rd	0.67	1500	F	98%	0%	1%	0%	0%	0%	C	0.107	F	0.598	1600	F	2009
(1106) Dupuy Rd	0.53	1800	F	98%	0%	1%	0%	0%	0%	F	0.100	F	0.659	1900	F	2009
(1107) River Rd	0.80	17000	F	99%	0%	0%	0%	0%	0%	C	0.088	F	0.503	18000	F	2009
(1108) James St	0.15	3800	R											NA	07/27/2009	
(1109) Watson St	0.07	210	R											NA	06/13/2006	
(1110) Second Ave	0.02	230	R											NA	06/13/2006	
(1110) Second Ave	0.34	450	R											NA	06/13/2006	
(1111) Third Ave	0.27	440	R											NA	06/13/2006	
(1111) Third Ave	0.08	380	R											NA	06/13/2006	
(1112) Fourth Ave	0.06	1100	R											NA	07/27/2009	
(1113) Randolph St	0.06	290	R											NA	06/15/2006	
(1113)	0.07	1100	R											NA	06/15/2006	

Virginia Department of Transportation
Traffic Engineering Division
2009
Annual Average Daily Traffic Volume Estimates By Section of Route
Chesterfield Maintenance Area

Route	Length	AADT	QA	4Tire	Bus	Truck				QC	K Factor	QK	Dir Factor	AAWDT	QW	Year
						2Axle	3+Axle	1Trail	2Trail							
Chesterfield County																
(1114) Lee St	0.04	340	R											NA		06/13/2006
(1115) Totty St	0.30	80	R											NA		06/15/2006
(1115) Totty St	0.09	280	R											NA		06/15/2006
(1115) Totty St	0.06	390	R											NA		06/15/2006
(1115) Totty St	0.13	540	R											NA		06/15/2006
(1116) Light St	0.14	310	R											NA		06/15/2006
(1117) Pannil St	0.10	250	R											NA		06/15/2006
(1117) Pannil St	0.06	230	R											NA		06/15/2006
(1118) Court St	0.14	170	R											NA		06/15/2006
(1119) Jackson St	0.10	220	R											NA		06/15/2006
(1119) Jackson St	0.18	280	R											NA		06/15/2006
(1120) Main St	0.18	20	R											NA		06/15/2006
(1120) Main St	0.20	360	R											NA		06/15/2006
(1120) Main St	0.15	1000	R											NA		06/15/2006
(1121) Granger St	0.09	9500	F	99%	0%	0%	0%	0%	0%	F	0.089	F	0.601	10000	F	2009
(1121) Granger St	0.06	560	R											NA		06/15/2006
(1122) Heritage Dr	0.40	130	R											NA		05/30/2006
(1123) Potts St	0.10	110	R											NA		05/30/2006
(1124) Rutledge Ave	0.03	280	R											NA		07/27/2009
(1124) Rutledge Ave	0.05	360	R											NA		07/27/2009
(1124) Rutledge Ave	0.03	370	R											NA		07/27/2009

Virginia Department of Transportation
Traffic Engineering Division
2009
Annual Average Daily Traffic Volume Estimates By Section of Route
Chesterfield Maintenance Area

Route	Length	AADT	QA	4Tire	Bus	-----Truck-----				QC	K Factor	QK	Dir Factor	AAWDT	QW	Year
						2Axle	3+Axle	1Trail	2Trail							
Chesterfield County																
(1125) Greenwood Dr	0.15	250	R											NA		07/27/2009
(1126) Thelma Ave	0.17	80	R											NA		07/27/2009
(1127) Ralph Rd	0.08	80	R											NA		07/27/2009
(1127) Ralph Rd	0.15	80	R											NA		07/27/2009
(1127) Rosewood Lane	0.22	80	R											NA		07/27/2009
(1127) Rosewood Lane	0.08	90	R											NA		08/04/2009
(1128) Kelmarbi Rd	0.80	140	R											NA		07/24/2006
(1129) Whitehouse Rd	0.30	1700	F	95%	2%	2%	0%	0%	0%	C	0.098	F	0.575	1900	F	2009
(1129) Whitehouse Rd	0.94	610	F	97%	1%	2%	0%	0%	0%	C	0.123	F	0.662	640	F	2009
(1130) Beechwood Ave	0.53	1400	R											NA		07/27/2009
(1131) Pineland Ave	0.20	60	R											NA		07/27/2009
(1132) Ida Ave	0.17	80	R											NA		07/27/2009
(1133) Arrowfield Rd	0.38	48	R											NA		07/27/2009
(1134) South St (Ettrick)	0.10	160	R											NA		08/04/2009
(1134) South St (Ettrick)	0.15	560	R											NA		08/04/2009
(1135) Milhorn Rd	0.42	4100	F	99%	0%	1%	0%	0%	0%	C	0.098	F	0.678	4100	F	2009
(1136) North St	0.18	540	R											NA		07/27/2009
(1138) Oakland Ave	0.30	220	R											NA		06/13/2006
(1139) James St	0.07	330	R											NA		07/27/2009
(1140) Merdian Ave	0.14	240	R											NA		07/27/2009

Virginia Department of Transportation
Traffic Engineering Division
2009
Annual Average Daily Traffic Volume Estimates By Section of Route
Chesterfield Maintenance Area

Route	Length	AADT	QA	4Tire	Bus	Truck				QC	K Factor	QK	Dir Factor	AAWDT	QW	Year
						2Axle	3+Axle	1Trail	2Trail							
Chesterfield County																
(1140) Merdian Ave	0.23	480	R				From: 20-1141 South St				NA			NA		07/27/2009
(1140) Merdian Ave	0.20	290	R				To: 20-1150 Network St				NA			NA		07/27/2009
(1140) Sylvanin Rd	0.33	800	R				From: 20-1136 North St				NA			NA		07/27/2009
							To: Dead End									
(1141) South St	0.63	2700	G				From: SR 144 Harrowgate Rd				NA			3000	G	2009
							To: 20-1135 Millhorn									
(1142) Pauline Ave	0.20	260	R				From: Dead End				NA			NA		07/27/2009
							To: 20-1141 South St									
(1143) Aldridge Ave	0.20	440	R				From: US 1 Jefferson Davis Hwy				NA			NA		08/04/2009
							To: Dead End									
(1144) Pine Forest Dr	0.43	1800	R				From: US 1 Jefferson Davis Hwy				NA			NA		07/27/2009
							To: 20-3390 Lansmill Dr									
(1145) Orange Hill Ave	0.08	100	R				From: 20-1104 Paine St				NA			NA		06/15/2006
(1145) Orange Hill Ave	0.08	200	R				To: 20-1146 Hopkins St				NA			NA		06/15/2006
							To: 20-1113 Randolph St									
(1146) Hopkins St	0.06	280	R				From: 20-1124 Rutledge Ave				NA			NA		06/15/2006
(1146) Hopkins St	0.06	370	R				To: 20-1145 Orange Hill Ave				NA			NA		06/15/2006
							To: SR 36 Chesterfield Ave									
(1147) Louise Dr	0.20	260	R				From: SR 144 Harrowgate Rd				NA			NA		07/27/2006
							To: Dead End									
(1148) Lucia Dr	0.04	40	R				From: Dead End				NA			NA		07/27/2006
(1148) Lucia Dr	0.08	170	R				To: 20-1132 Ida Ave				NA			NA		07/27/2006
(1148) Lucia Dr	0.12	510	R				From: 20-1248 Mimi Ave				NA			NA		07/27/2006
							To: 20-1141 South St									
(1149) Edgewood Dr	0.14	170	R				From: Dead End				NA			NA		07/27/2006
(1149) Edgewood Dr	0.22	300	R				To: 20-1141 South St				NA			NA		07/27/2006
							To: 20-1150 Network St									
(1150) Network St	0.08	140	R				From: 20-1140				NA			NA		07/27/2006
							To: 20-1149 Edgewood Dr									
(1151) Andrews Dr	0.12	60	R				From: 20-1127 SOUTH				NA			NA		06/13/2006
(1151) Andrews Dr	0.07	150	R				To: 20-1127 NORTH				NA			NA		06/13/2006
							To: Dead End									
(1152) Treely Rd	0.01	840	R				From: Dead End				NA			NA		05/30/2006
							To: 20-1199 Overridge Dr									

Virginia Department of Transportation
 Traffic Engineering Division
 2009
 Annual Average Daily Traffic Volume Estimates By Section of Route
 Chesterfield Maintenance Area

Route	Length	AADT	QA	4Tire	Bus	Truck				QC	K Factor	QK	Dir Factor	AAWDT	QW	Year
						2Axle	3+Axle	1Trail	2Trail							
Chesterfield County																
(1152) Treely Rd	0.17	780	R			From: 20-1199 Overridge Dr					NA			NA		05/30/2006
(1152) Treely Rd	0.23	700	R			To: 20-1235 Windward Dr					NA			NA		05/30/2006
(1152) Treely Rd	0.30	670	R			From: 20-1165 Carmel Dr					NA			NA		05/30/2006
(1152) Treely Rd	0.55	1800	R			To: 20-1166					NA			NA		05/30/2006
						From: SR 144; FR-887										
(1153) Alpine Rd	0.06	20	R			To: 20-1127					NA			NA		06/13/2006
						From: Dead End										
(1154) Sheffield Pl	0.24	230	R			To: 20-1107 River Rd					NA			NA		06/13/2006
						From: 20-1162 Gandy Ave										
(1155) Gary Ave	0.15	240	R			To: Dead End					NA			NA		07/27/2006
(1155) Gary Ave	0.38	330	R			From: 20-1141 South St					NA			NA		07/27/2006
						To: Dead End										
(1156) Plumtree St	0.07	NA				From: Dead End					NA			NA		
(1156) Plumtree St	0.03	130	R			To: 20-1157 Roosevelt Ave					NA			NA		06/13/2006
						From: 20-1138 Oakland Ave										
(1157) Roosevelt Ave	0.21	170	R			To: 20-1106 Dupuy Rd					NA			NA		06/13/2006
						From: 20-1156 Plumtree St										
(1158) Weldon St	0.20	130	R			To: 20-625 Branders Bridge Rd					NA			NA		06/13/2006
(1158) Weldon St	0.05	30	R			From: 20-1159 Pine Grove Ave					NA			NA		06/13/2006
						To: Dead End										
(1159) Pine Grove Ave	0.24	49	R			From: 20-1158 Weldon St					NA			NA		06/13/2006
						To: Dead End										
(1160) North St	0.06	60	R			From: Dead End					NA			NA		06/13/2006
						To: 20-1102 Williams St										
(1161) Foster Ave	0.07	400	R			From: 20-1103 Loyal Ave					NA			NA		06/13/2006
(1161) Foster Ave	0.04	310	R			To: 20-1162 Gandy Ave					NA			NA		06/13/2006
						From: 20-1163 College Park Ave										
(1162) Gandy Ave	0.03	30	R			To: Dead End					NA			NA		06/13/2006
(1162) Gandy Ave	0.07	350	R			From: 20-1103 Loyal Ave					NA			NA		06/13/2006
(1162) Gandy Ave	0.08	440	R			To: 20-1154 Sheffield Pl					NA			NA		06/13/2006
						From: 20-1161 Foster Ave										
(1163) College Park Ave	0.14	110	R			To: Dead End					NA			NA		06/13/2006
						From: 20-1161 Foster Ave										

Virginia Department of Transportation
Traffic Engineering Division
2009
Annual Average Daily Traffic Volume Estimates By Section of Route
Chesterfield Maintenance Area

Route	Length	AADT	QA	4Tire	Bus	-----Truck-----				QC	K Factor	QK	Dir Factor	AAWDT	QW	Year
						2Axle	3+Axle	1Trail	2Trail							
Chesterfield County																
(1163) College Park Ave	0.06	300	R			From: 20-1161 Foster Ave					NA			NA		06/13/2006
						To: 20-1106 Dupuy Rd										
(1164) Jarrett Circle	0.03	50	R			From: Dead End					NA			NA		06/13/2006
						To: 20-1106 Dupuy Rd										
(1165) Carmel Dr	0.15	70	R			From: 20-1152 Treely Rd					NA			NA		05/30/2006
						To: 20-1166 Greenbriar Dr										
(1166) Greenbriar Dr	0.05	100	R			From: Dead End					NA			NA		05/30/2006
						To: 20-4396 Edenton Pl										
(1166) Greenbriar Dr	0.07	200	R			From: 20-4395 Exton Lane					NA			NA		05/30/2006
						To: 20-1199 Override Dr										
(1166) Greenbriar Dr	0.06	470	R			From: 20-1199 Override Dr					NA			NA		05/30/2006
						To: 20-1152 Treely Rd										
(1167) Horseshoe Bend Dr	0.09	310	R			From: 20-1166 Greenbriar Dr					NA			NA		05/30/2006
						To: 20-1168 Whitebirch Dr										
(1167) Horseshoe Bend Dr	0.20	220	R			From: 20-1168 Whitebirch Dr					NA			NA		05/30/2006
						To: Access Rd										
(1168) Whitebirch Dr	0.07	30	R			From: 20-1167 Horseshoe Bend Dr					NA			NA		05/30/2006
						To: Access Rd										
(1169) Ravensbourne Dr	0.21	270	R			From: 20-1171 Willowdale Dr					NA			NA		06/13/2006
						To: 20-1170 Winterbourne Dr										
(1169) Ravensbourne Dr	0.07	350	R			From: 20-1170 Winterbourne Dr					NA			NA		06/13/2006
						To: 20-628 Hickory Rd										
(1170) Winterbourne Dr	0.07	150	R			From: 20-1169 Ravensbourne Dr					NA			NA		06/13/2006
						To: 20-1172 Winterbourne Ct										
(1170) Winterbourne Dr	0.11	370	R			From: 20-1172 Winterbourne Ct					NA			NA		06/13/2006
						To: 20-1171 Willowdale Dr										
(1171) Willowdale Dr	0.03	30	R			From: Dead End					NA			NA		06/13/2006
						To: 20-1169 Ravensbourne Dr										
(1171) Willowdale Dr	0.05	230	R			From: 20-1169 Ravensbourne Dr					NA			NA		06/13/2006
						To: 20-1187 Willowdale Ct										
(1171) Willowdale Dr	0.10	580	R			From: 20-1187 Willowdale Ct					NA			NA		06/13/2006
						To: 20-1170 Winterbourne Dr										
(1171) Willowdale Dr	0.05	880	R			From: 20-1170 Winterbourne Dr					NA			NA		06/13/2006
						To: 20-628 Hickory Rd										
(1172) Winterbourne Ct	0.03	70	R			From: Cul-de-Sac					NA			NA		06/13/2006
						To: 20-1170 Winterbourne Dr										
(1173) Brickhouse Dr	0.05	560	R			From: SR 36 River Rd					NA			NA		06/13/2006
						To: 20-1174 Brickhouse Ct										
(1173) Brickhouse Dr	0.04	480	R			From: 20-1174 Brickhouse Ct					NA			NA		06/13/2006
						To: 20-1392 Sacks Lane										

Virginia Department of Transportation
 Traffic Engineering Division
 2009
 Annual Average Daily Traffic Volume Estimates By Section of Route
 Chesterfield Maintenance Area

Route	Length	AADT	QA	4Tire	Bus	Truck				QC	K Factor	QK	Dir Factor	AAWDT	QW	Year
						2Axle	3+Axle	1Trail	2Trail							
Chesterfield County																
(1173) Brickhouse Dr	0.16	150	R			From: 20-1392 Sacks Lane					NA			NA		06/13/2006
						To: Cul-de-Sac										
(1174) Brickhouse Ct	0.06	80	R			From: Cul-de-Sac					NA			NA		06/13/2006
						To: 20-1173 Brickhouse Dr										
(1175) Truth Dr	0.15	180	R			From: SR 36 River Rd					NA			NA		06/13/2006
						To: 20-761 Attucks Dr										
(1175) Truth Dr	0.10	60	R			From: 20-761 Attucks Dr					NA			NA		06/13/2006
						To: Dead End										
(1176) Harrow Dr	0.47	250	G			From: Cul-de-Sac					NA			250	G	2009
						To: SR 144 Harrowgate Rd										
(1177) Cougar Trail	0.44	320	R			From: 20-1181 Sandwave Rd					NA			NA		07/27/2009
						To: SR 144 Harrowgate Rd										
(1178) Flintlock Dr	0.09	100	R			From: NCL Colonial Heights					NA			NA		07/27/2006
						To: Cul-de-Sac										
(1179) Angarde Dr	0.15	120	R			From: SR 144 Harrowgate Rd					NA			NA		03/18/2009
						To: Cul-de-Sac										
(1180) Somerlane Rd	0.10	1600	R			From: 20-1181 Tri Gate Rd; Seamist Rd					NA			NA		08/04/2009
						To: SR 144 Harrowgate Rd										
(1181) Sandwave Rd	0.49	570	R			From: 20-1177 Cougar Trail					NA			NA		07/27/2006
						To: 20-3460 S. Passage Way Dr										
(1181) Sandwave Rd	0.06	470	R			From: 20-3460 S. Passage Way Dr					NA			NA		07/27/2006
						To: 20-1185 Windery Dr										
(1181) Sandwave Rd	0.14	490	R			From: 20-1185 Windery Dr					NA			NA		07/27/2006
						To: 20-1186 Somer Lane Circle										
(1181) Seamist Rd	0.07	580	R			From: 20-1186 Somer Lane Circle					NA			NA		07/27/2006
						To: 20-1182 Santana St										
(1181) Seamist Rd	0.11	1400	R			From: 20-1182 Santana St					NA			NA		07/27/2006
						To: 20-1180 Somerlane Rd										
(1181) Tri Gate Rd	0.08	900	R			From: 20-1180 Somerlane Rd					NA			NA		07/27/2006
						To: 20-1184 Stardown Ct										
(1181) Tri Gate Rd	0.34	820	R			From: 20-1184 Stardown Ct					NA			NA		07/27/2006
						To: 20-3465 North Light Dr										
(1181) Tri Gate Rd	0.07	530	R			From: 20-3465 North Light Dr					NA			NA		07/27/2006
						To: 20-873 Dogwood Ave										
(1181) Tri Gate Rd	0.05	270	R			From: 20-873 Dogwood Ave					NA			NA		07/27/2006
						To: 20-3466 Yard Arm Dr										
(1182) Santana St	0.07	80	R			From: Cul-de-Sac					NA			NA		07/27/2006
						To: 20-1183 Seasigh Ct										
(1182) Santana St	0.05	200	R			From: 20-1183 Seasigh Ct					NA			NA		07/27/2006
						To: 20-1181 Seamist Rd										
(1183) Seasigh Ct	0.10	120	R			From: 20-1181 Seamist Rd					NA			NA		07/27/2006
						To: Cul-de-Sac										

Virginia Department of Transportation
 Traffic Engineering Division
 2009
 Annual Average Daily Traffic Volume Estimates By Section of Route
 Chesterfield Maintenance Area

Route	Length	AADT	QA	4Tire	Bus	Truck				QC	K Factor	QK	Dir Factor	AAWDT	QW	Year
						2Axle	3+Axle	1Trail	2Trail							
Chesterfield County																
(1184) Stardown Ct	0.07	90	R				From: 20-1181 Tri Gate Rd				NA			NA		07/27/2006
							To: Cul-de-Sac									
(1185) Windcry Dr	0.19	170	R				From: 20-1181 Sandwave Rd				NA			NA		07/27/2006
							To: 20-1181 Tri Gate Rd									
(1186) Somer Lane Cr	0.03	40	R				From: Cul-de-Sac				NA			NA		07/27/2006
							To: 20-1181 Seamist Rd; Sandwave Rd									
(1187) Willowdale Ct	0.07	140	R				From: Cul-de-Sac				NA			NA		06/13/2006
							To: 20-1171 Willowdale Dr									
(1188) Hickory Ct	0.06	180	R				From: Cul-de-Sac				NA			NA		06/13/2006
							To: 20-628 Hickory Rd									
(1189) Colonnade Dr	0.17	1200	R				From: 20-1100 Temple Ave				NA			NA		06/13/2006
							To: 20-1197 Foxbrook Dr									
(1189) Colonnade Dr	0.19	320	R				From: 20-1197 Foxbrook Dr				NA			NA		06/13/2006
							To: Dead End									
(1190) Varanda Lane	0.07	230	R				From: 20-1196 Julep Dr				NA			NA		06/13/2006
							To: 20-1100 Temple Ave									
(1190) Varanda Lane	0.24	160	R				From: 20-1100 Temple Ave				NA			NA		07/27/2006
							To: Cul-de-Sac									
(1191) Tinsberry Dr	0.05	70	R				From: Cul-de-Sac				NA			NA		07/27/2006
							To: 20-1273 Tinstree Dr									
(1191) Tinsberry Dr	0.05	840	R				From: 20-1273 Tinstree Dr				NA			NA		07/27/2006
							To: 20-1263 Tinsberry Ct									
(1191) Tinsberry Dr	0.01	860	R				From: 20-1263 Tinsberry Ct				NA			NA		07/27/2006
							To: 0.01 ME 20-1263									
(1191) Tinsberry Dr	0.04	870	R				From: 0.01 ME 20-1263				NA			NA		07/27/2006
							To: 20-1193 Tinsberry Pl									
(1191) Tinsberry Dr	0.05	880	R				From: 20-1193 Tinsberry Pl				NA			NA		07/27/2006
							To: 20-1192 Timberline Dr									
(1191) Tinsberry Dr	0.15	3000	R				From: 20-1192 Timberline Dr				NA			NA		07/27/2006
							To: US 1 Jefferson Davis Hwy									
(1192) Timberline Dr	0.07	160	R				From: 20-1195 Tins Lane				NA			NA		05/30/2006
							To: 20-1191 Tinsberry Dr									
(1192) Timberline Dr	0.07	250	R				From: 20-1191 Tinsberry Dr				NA			NA		05/30/2006
							To: 20-1194 Timberline Ct									
(1192) Timberline Dr	0.05	300	R				From: 20-1194 Timberline Ct				NA			NA		05/30/2006
							To: 20-1273 Tinstree Dr									
(1193) Tinsberry Pl	0.09	130	R				From: 20-1195 Tins Lane				NA			NA		07/27/2006
							To: 20-1191 Tinsberry Dr									
(1193) Tinsberry Pl	0.03	60	R				From: 20-1191 Tinsberry Dr				NA			NA		07/27/2006
							To: Cul-de-Sac									
(1194) Timberline Ct	0.06	110	R				From: 20-1192 Timberline Dr				NA			NA		05/30/2006
							To: Cul-de-Sac									

Virginia Department of Transportation
Traffic Engineering Division
2009
Annual Average Daily Traffic Volume Estimates By Section of Route
Chesterfield Maintenance Area

Route	Length	AADT	QA	4Tire	Bus	Truck				QC	K Factor	QK	Dir Factor	AAWDT	QW	Year
						2Axle	3+Axle	1Trail	2Trail							
Chesterfield County																
(1195) Tins Lane	0.04	70	R								NA			NA		07/27/2006
(1195) Tins Lane	0.06	180	R								NA			NA		07/27/2006
(1195) Tins Lane	0.05	80	R								NA			NA		07/27/2006
(1196) Julep Dr	0.13	140	R								NA			NA		08/04/2009
(1196) Julep Dr	0.14	240	R								NA			NA		08/04/2009
(1196) Julep Dr	0.30	240	R								NA			NA		08/04/2009
(1196) Julep Dr	0.10	260	R								NA			NA		08/04/2009
(1196) Julep Dr	0.16	430	R								NA			NA		08/04/2009
(1196) Julep Dr	0.07	660	R								NA			NA		08/04/2009
(1196) Julep Dr	0.03	20	R								NA			NA		08/04/2009
(1197) Foxbrook Dr	0.04	50	R								NA			NA		08/04/2009
(1197) Foxbrook Dr	0.20	260	R								NA			NA		08/04/2009
(1197) Foxbrook Dr	0.07	1100	R								NA			NA		08/04/2009
(1198) Walker Ave	0.36	540	R								NA			NA		08/04/2009
(1199) Override Dr	0.07	480	R								NA			NA		03/18/2009
(1199) Override Dr	0.09	400	R								NA			NA		03/18/2009
(1199) Override Dr	0.12	310	R								NA			NA		03/18/2009
(1199) Override Dr	0.15	90	R								NA			NA		03/18/2009
(1200) Featherstone Ct	0.16	180	R								NA			NA		08/04/2009
(1201) Kilrenny Rd	0.09	500	R								NA			NA		08/04/2009
(1201) Kilrenny Rd	0.05	480	R								NA			NA		08/04/2009
(1201) Kilrenny Rd	0.07	130	R								NA			NA		08/04/2009
(1201) Kilrenny Rd	0.21	130	R								NA			NA		08/04/2009

Virginia Department of Transportation
Traffic Engineering Division
2009
Annual Average Daily Traffic Volume Estimates By Section of Route
Chesterfield Maintenance Area

Route	Length	AADT	QA	4Tire	Bus	-----Truck-----				QC	K Factor	QK	Dir Factor	AAWDT	QW	Year
						2Axle	3+Axle	1Trail	2Trail							
Chesterfield County																
(1201) Kilrenny Rd	0.08	400	R				From: 20-1202 EAST							NA		08/04/2009
							To: 20-1206 Featherstone Dr									
(1202) Winfore Dr	0.12	110	R				From: 20-1201 E, Kilrenny Rd							NA		08/04/2009
							To: 20-1205 Winfore Ct									
(1202) Winfore Dr	0.07	160	R				From: 20-1201 W, Kilrenny Rd							NA		08/04/2009
							To: 20-1204 Heathmere Ct									
(1202) Winfore Dr	0.11	140	R				From: 20-1203 Stalbridge Rd							NA		08/04/2009
							To: 20-1204 Heathmere Ct									
(1202) Heathmere Crest	0.04	130	R				From: 20-1231 Medbury Dr							NA		08/04/2009
							To: 20-1203 Stalbridge Rd									
(1202) Heathmere Crest	0.04	180	R				From: 20-1206 Featherstone Dr							NA		08/04/2009
							To: 20-1231 Medbury Dr									
(1202) Heathmere Crest	0.38	860	R				From: 20-1202							NA		08/04/2009
							To: 20-1206 Featherstone Dr									
(1203) Stalbridge Rd	0.07	120	R				From: Dead End							NA		08/04/2009
							To: 20-1201 Kilrenny Rd									
(1204) Heathmere Ct	0.07	60	R				From: 20-1202							NA		08/04/2009
							To: 20-1202									
(1205) Winfore Ct	0.03	47	R				From: Dead End							NA		08/04/2009
							To: 20-1210 Olde Coach Dr									
(1206) Featherstone Dr	0.15	680	R				From: 20-1208							NA		08/04/2009
							To: 20-1201 Kilrenny Rd									
(1206) Featherstone Dr	0.04	1100	R				From: 20-1202							NA		08/04/2009
							To: 20-1207 Warminster Dr									
(1206) Featherstone Dr	0.06	1500	R				From: 20-1200 Featherstone Ct							NA		08/04/2009
							To: SR 147 Huguenot Rd									
(1206) Featherstone Dr	0.03	2300	R				From: 20-1482 Black Heath Rd							NA		08/04/2009
							To: 20-1218									
(1206) Featherstone Dr	0.12	3100	R				From: 20-1216 Warminster Ct							NA		08/04/2009
							To: 20-1215 Duckbill Dr									
(1206) Featherstone Dr	0.13	3500	R				From: 20-1214 Corianna Lane							NA		08/04/2009
							To: 20-1210 Olde Coach Dr									
(1207) Warminster Dr	0.18	180	R				From: 20-1209 Sainsbury Dr							NA		08/04/2009
							To: 20-1208									
(1207) Warminster Dr	0.06	160	R				From: 20-1209 Sainsbury Dr							NA		08/04/2009
							To: 20-1208									
(1207) Warminster Dr	0.09	480	R				From: 20-1209 Sainsbury Dr							NA		08/04/2009
							To: 20-1208									
(1207) Warminster Dr	0.08	760	R				From: 20-1209 Sainsbury Dr							NA		08/04/2009
							To: 20-1208									
(1207) Warminster Dr	0.15	850	R				From: 20-1209 Sainsbury Dr							NA		08/04/2009
							To: 20-1208									
(1207) Warminster Dr	0.15	1000	R				From: 20-1209 Sainsbury Dr							NA		08/04/2009
							To: 20-1208									
(1207) Warminster Dr	0.06	1000	R				From: 20-1209 Sainsbury Dr							NA		08/04/2009
							To: 20-1208									

Virginia Department of Transportation
 Traffic Engineering Division
 2009
 Annual Average Daily Traffic Volume Estimates By Section of Route
 Chesterfield Maintenance Area

Route	Length	AADT	QA	4Tire	Bus	-----Truck-----				QC	K Factor	QK	Dir Factor	AAWDT	QW	Year
						2Axle	3+Axle	1Trail	2Trail							
Chesterfield County																
(1207) Warminster Dr	0.12	1100	R				From: 20-1208							NA		08/04/2009
							To: 20-1206 Featherstone Dr									
(1208) Charterhouse	0.04	440	R				From: 20-1201 Kilrenny Rd							NA		08/06/2009
							To: 20-1210 Olde Coach Dr									
(1208) Charterhouse	0.18	440	R				From: 20-1210 Olde Coach Dr							NA		08/06/2009
							To: 20-1206 Featherstone Dr									
(1208) Charterhouse	0.06	100	R				From: 20-1206 Featherstone Dr							NA		08/06/2009
							To: 20-1212 Charrington Dr									
(1208) Sandgate Rd	0.08	60	R				From: 20-1212 Charrington Dr							NA		08/06/2009
							To: 20-1207 Warminster Dr									
(1208) Sandgate Rd	0.30	260	R				From: 20-1207 Warminster Dr							NA		08/06/2009
							To: 20-1210 Olde Coach Dr									
(1209) Sainsbury Dr	0.07	370	R				From: 20-1210 Olde Coach Dr							NA		08/06/2009
							To: 20-1211 Sainsbury Ct									
(1209) Sainsbury Dr	0.13	260	R				From: 20-1211 Sainsbury Ct							NA		08/06/2009
							To: 20-1207 Warminster Dr									
(1210) Olde Coach Dr	0.08	180	R				From: 20-1208 WEST							NA		08/06/2009
							To: 20-1213 Haversham Dr									
(1210) Olde Coach Dr	0.14	240	R				From: 20-1213 Haversham Dr							NA		08/06/2009
							To: 20-1206 Featherstone Dr									
(1210) Olde Coach Dr	0.07	770	R				From: 20-1206 Featherstone Dr							NA		08/06/2009
							To: 20-1212 Charrington Dr									
(1210) Olde Coach Dr	0.05	1100	R				From: 20-1212 Charrington Dr							NA		08/06/2009
							To: 20-1207 Warminster Dr									
(1210) Olde Coach Dr	0.13	800	R				From: 20-1207 Warminster Dr							NA		08/06/2009
							To: 20-1209 Sainsbury Dr									
(1210) Olde Coach Dr	0.06	820	R				From: 20-1209 Sainsbury Dr							NA		08/06/2009
							To: 20-1208 EAST									
(1210) Olde Coach Dr	0.08	850	R				From: 20-1208 EAST							NA		08/06/2009
							To: SR 147 Huguenot Rd									
(1211) Sainsbury Ct	0.03	50	R				From: Cul-de-Sac							NA		08/06/2009
							To: 20-1209 Sainsbury Dr									
(1212) Charrington Dr	0.18	250	R				From: 20-1210 Olde Coach Dr							NA		08/06/2009
							To: 20-1208									
(1213) Haversham Dr	0.13	110	R				From: 20-1210 Olde Coach Dr							NA		08/06/2009
							To: 20-1206 Featherstone Dr									
(1214) Corianna Lane	0.25	210	R				From: 20-1482 Black Heath Rd							NA		08/06/2009
							To: 20-1207 Warminster Dr									
(1215) Duckbill Dr	0.06	210	R				From: 20-1482 Black Heath Rd							NA		08/06/2009
							To: 20-1217 Duckbill Ct									
(1215) Duckbill Dr	0.16	210	R				From: 20-1217 Duckbill Ct							NA		08/06/2009
							To: 20-1207 Warminster Dr									
(1216) Warminster Ct	0.04	40	R				From: Cul-de-Sac							NA		08/06/2009
							To: 20-1207 Warminster Dr									

Virginia Department of Transportation
 Traffic Engineering Division
 2009
 Annual Average Daily Traffic Volume Estimates By Section of Route
 Chesterfield Maintenance Area

Route	Length	AADT	QA	4Tire	Bus	Truck				QC	K Factor	QK	Dir Factor	AAWDT	QW	Year
						2Axle	3+Axle	1Trail	2Trail							
Chesterfield County																
(1217) Duckbill Ct	0.06	80	R								NA		NA			08/06/2009
(1218) Old Brick School Rd	0.02	10	R								NA		NA			08/06/2009
(1218) Petty Rd	0.08	60	R								NA		NA			08/06/2009
(1218) Petty Rd	0.05	160	R								NA		NA			08/06/2009
(1218) Petty Rd	0.03	10	R								NA		NA			08/06/2009
(1219) Petty Ct	0.03	20	R								NA		NA			08/06/2009
(1220) Conte Dr	0.34	1000	R								NA		NA			08/06/2009
(1221) Wiesinger Lane	0.03	80	R								NA		NA			08/06/2009
(1221) Wiesinger Lane	0.09	100	R								NA		NA			08/06/2009
(1221) Wiesinger Lane	0.16	120	R								NA		NA			08/06/2009
(1222) Keith Lane	0.20	47	R								NA		NA			08/06/2009
(1223) Framar Dr	0.17	410	R								NA		NA			04/24/2006
(1223) Framar Dr	0.06	440	R								NA		NA			04/24/2006
(1223) Framar Dr	0.15	400	R								NA		NA			04/24/2006
(1223) Framar Dr	0.03	8	R								NA		NA			04/24/2006
(1223) Pine Bark Lane	0.05	60	R								NA		NA			04/24/2006
(1223) Pine Bark Lane	0.08	430	R								NA		NA			04/24/2006
(1224) Murray Hill Dr	0.09	90	R								NA		NA			04/24/2006
(1224) Murray Hill Dr	0.08	300	R								NA		NA			04/24/2006
(1224) Murray Hill Dr	0.10	420	R								NA		NA			04/24/2006
(1224) Murray Hill Dr	0.08	60	R								NA		NA			04/24/2006
(1225) Leovey Lane	0.23	280	R								NA		NA			04/24/2006

Virginia Department of Transportation
Traffic Engineering Division
2009
Annual Average Daily Traffic Volume Estimates By Section of Route
Chesterfield Maintenance Area

Route	Length	AADT	QA	4Tire	Bus	Truck				QC	K Factor	QK	Dir Factor	AAWDT	QW	Year
						2Axle	3+Axle	1Trail	2Trail							
Chesterfield County																
(1226) Wiesinger Lane	0.05	90	R									NA		NA		04/24/2006
(1226) Wiesinger Lane	0.13	50	R									NA		NA		04/24/2006
(1227) Carbon Hill Dr	0.08	240	R									NA		NA		04/24/2006
(1227) Carbon Hill Dr	0.27	180	R									NA		NA		04/24/2006
(1227) Carbon Hill Dr	0.09	210	R									NA		NA		04/24/2006
(1227) Carbon Hill Dr	0.09	370	R									NA		NA		04/24/2006
(1228) Diamond Hill Dr	0.15	250	R									NA		NA		04/24/2006
(1229) Carbon Hill Ct	0.06	60	R									NA		NA		04/24/2006
(1230) Fairlington Lane	0.04	49	R									NA		NA		04/24/2006
(1230) Fairlington Lane	0.13	250	R									NA		NA		04/24/2006
(1230) Fairlington Lane	0.08	80	R									NA		NA		04/24/2006
(1231) Medbury Dr	0.06	680	R									NA		NA		08/06/2009
(1232) Unison Dr	0.11	920	R									NA		NA		05/11/2006
(1232) Unison Dr	0.08	850	R									NA		NA		05/11/2006
(1232) Unison Dr	0.07	800	R									NA		NA		05/11/2006
(1232) Unison Dr	0.08	630	R									NA		NA		05/11/2006
(1232) Unison Dr	0.12	560	R									NA		NA		05/11/2006
(1232) Unison Dr	0.13	540	R									NA		NA		05/11/2006
(1232) Unison Dr	0.06	530	R									NA		NA		05/11/2006
(1232)	0.06	610	R									NA		NA		05/11/2006
(1232)	0.28	670	R									NA		NA		05/11/2006
(1232)	0.07	46	R									NA		NA		05/10/2006

Virginia Department of Transportation
 Traffic Engineering Division
 2009
 Annual Average Daily Traffic Volume Estimates By Section of Route
 Chesterfield Maintenance Area

Route	Length	AADT	QA	4Tire	Bus	-----Truck-----				QC	K Factor	QK	Dir Factor	AAWDT	QW	Year
						2Axle	3+Axle	1Trail	2Trail							
Chesterfield County																
(1233) Soltice Close	0.27	150	R			From: 20-1048 Mount Hill Dr					NA		NA			04/26/2006
						To: Cul-de-Sac										
(1234) Dunkirk Dr	0.16	120	R			From: 20-1199 Overridge Dr					NA		NA			05/30/2006
						To: 20-1235 Windward Dr										
(1235) Windward Dr	0.07	80	R			From: 20-1152 Treely Rd					NA		NA			05/30/2006
						To: 20-1234 Dunkirk Dr										
(1235) Windward Dr	0.09	80	R			From: 20-1166 Greenbriar Dr					NA		NA			05/30/2006
						To: 20-1166 Greenbriar Dr										
(1236) Greenbriar Ct	0.04	50	R			From: 20-1166 Greenbriar Dr					NA		NA			05/30/2006
						To: Dead End										
(1237) Ellesmere Dr	0.13	640	R			From: 20-1014 Brigstock Rd					NA		NA			08/06/2009
						To: 20-3356										
(1237) Ellesmere Dr	0.24	680	R			From: 20-3355					NA		NA			08/06/2009
						To: 20-1068 Glendower Rd										
(1237) Ellesmere Dr	0.13	860	R			From: 20-4166					NA		NA			08/06/2009
						To: 20-711 Robious Rd										
(1238) Stonegate Rd	0.33	50	R			From: Cul-de-Sac; 20-7122					NA		NA			04/26/2006
						To: 20-1244 Barrow Pl										
(1238) Stonegate Rd	0.08	170	R			From: Dead End					NA		NA			04/26/2006
						To: 20-1239 Lintel Lane										
(1238) Stonegate Rd	0.11	200	R			From: 20-1014 Brigstock Rd					NA		NA			04/26/2006
						To: Cul-de-Sac										
(1239) Lintel Lane	0.18	120	R			From: 20-1238 Stonegate Rd					NA		NA			04/26/2006
						To: 20-667 Otterdale Rd										
(1240) Benmore Rd	0.12	350	R			From: 20-1241 Kylee Lane					NA		NA			03/06/2006
						To: Cul-de-Sac										
(1240) Benmore Rd	0.18	270	R			From: Dead End					NA		NA			03/06/2006
						To: 20-1240										
(1241) Kylee Lane	0.15	70	R			From: 20-667 Otterdale Rd					NA		NA			03/06/2006
						To: 20-1243 W, Tweedsmuir Rd										
(1242) Inchcape Rd	0.12	560	R			From: 20-1243 E, Tweedsmuir Rd					NA		NA			03/06/2006
						To: 20-1242 Inchcape Rd										
(1243) Tweedsmuir Rd	0.53	390	R			From: Cul-de-Sac					NA		NA			03/06/2006
						To: 20-1014 Brigstock Rd										
(1244) Barrow Pl	0.14	280	R			From: 20-1247 Grey Friars Lane					NA		NA			04/26/2006

Virginia Department of Transportation
Traffic Engineering Division
2009
Annual Average Daily Traffic Volume Estimates By Section of Route
Chesterfield Maintenance Area

Route	Length	AADT	QA	4Tire	Bus	Truck				QC	K Factor	QK	Dir Factor	AAWDT	QW	Year
						2Axle	3+Axle	1Trail	2Trail							
Chesterfield County																
(1244) Barrows Pl	0.39	200	R				From: 20-1247 Grey Friars Lane				NA			NA		04/26/2006
							To: Dead End									
(1245) Allecingie Pkwy	0.14	110	R				From: SR 147 Huguenot Rd				NA			NA		04/24/2006
							To: Cul-de-Sac									
(1246) Green Spring Rd	0.16	1300	R				From: SR 147 Huguenot Rd				NA			NA		08/06/2009
							To: Dead End									
(1247) Grey Friars Lane	0.21	150	R				From: Cul-de-Sac				NA			NA		04/26/2006
							To: 20-1244 Barrow Pl									
(1248) Mimi Ave	0.10	80	R				From: 20-1148 Lucia Dr				NA			NA		08/01/2006
							To: 20-1249 Roland Dr									
(1249) Roland Dr	0.07	130	R				From: 20-1248 Mimi Ave				NA			NA		08/01/2006
							To: 20-1132 Ida Ave									
(1250) Millhouse Dr	0.17	750	R				From: 20-654 Spring Run Rd				NA			NA		06/07/2006
							To: 20-1251									
(1250) Millhouse Dr	0.24	670	R				From: 20-1251				NA			NA		06/07/2006
							To: 20-3498 Springhouse Dr									
(1251) Millhouse St	0.04	30	R				From: Cul-de-Sac				NA			NA		06/07/2006
							To: 20-1252 Stonewheel Ct									
(1251) Millhouse Ct	0.06	80	R				From: 20-1252				NA			NA		06/07/2006
							To: 20-1250 Millhouse Dr									
(1252) Stonewheel Ct	0.08	40	R				From: Cul-de-Sac				NA			NA		06/07/2006
							To: 20-1251 Millhouse Ct									
(1253) Mistora Rd	0.10	120	R				From: 20-1140				NA			NA		08/01/2006
							To: 20-1254 Celanco Ct									
(1253) Mistora Rd	0.11	350	R				From: 20-1254 Celanco Ct				NA			NA		08/01/2006
							To: 20-1141 South St									
(1254) Celanco Ct	0.03	50	R				From: 20-1253 Mistora Rd				NA			NA		08/01/2006
							To: Cul-de-Sac									
(1255) Oak Glade Dr	0.09	230	R				From: 20-673 Old Gun Rd				NA			NA		08/06/2009
							To: 20-1256 Middlewood Rd									
(1256) Middlewood Rd	0.01	30	R				From: Dead End				NA			NA		04/24/2006
							To: 20-4251 Middlewood Trail									
(1256) Middlewood Rd	0.13	80	R				From: 20-4251 Middlewood Trail				NA			NA		04/24/2006
							To: 20-4250 Middlewood Circle									
(1256) Middlewood Rd	0.07	190	R				From: 20-4250 Middlewood Circle				NA			NA		04/24/2006
							To: 20-1255 Oak Glade Dr									
(1256) Middlewood Rd	0.09	160	R				From: 20-1255 Oak Glade Dr				NA			NA		04/24/2006
							To: 20-1257									
(1257) Middlewood Place	0.04	40	R				From: Dead End				NA			NA		08/06/2009
							To: 20-1256 Middlewood Rd									

Virginia Department of Transportation
Traffic Engineering Division
2009
Annual Average Daily Traffic Volume Estimates By Section of Route
Chesterfield Maintenance Area

Route	Length	AADT	QA	4Tire	Bus	Truck				QC	K Factor	QK	Dir Factor	AAWDT	QW	Year
						2Axle	3+Axle	1Trail	2Trail							
Chesterfield County																
(1257) Middlewood Ct	0.11	70	R				From: 20-1256 Middlewood Rd				NA			NA		08/06/2009
							To: Cul-de-Sac									
(1258) Tremelo Trail	0.08	90	R				From: Cul-de-Sac				NA			NA		04/26/2006
							To: 20-1232 Unison Dr									
(1259) Drifting Circle	0.03	30	R				From: Cul-de-Sac				NA			NA		08/06/2009
							To: 20-1232									
(1260) Trailwood Dr	0.13	360	R				From: 20-653 Qualla Rd				NA			NA		06/07/2006
							To: 20-1261 Eaglenest Dr									
(1260) Trailwood Dr	0.12	300	R				From: 20-1261 Eaglenest Dr				NA			NA		06/07/2006
							To: 20-1262 Stillwood Ct									
(1260) Trailwood Dr	0.26	280	R				From: 20-1262 Stillwood Ct				NA			NA		06/07/2006
							To: 20-1278 Thoreau Dr									
(1261) Eaglenest Dr	0.12	40	R				From: Dead End				NA			NA		06/07/2006
							To: 20-1260 Trailwood Dr									
(1261) Eaglenest Dr	0.12	60	R				From: 20-1260 Trailwood Dr				NA			NA		06/07/2006
							To: Dead End									
(1262) Stillwood Ct	0.12	70	R				From: 20-1260 Trailwood Dr				NA			NA		06/07/2006
							To: Cul-de-Sac									
(1263) Tinsberry Ct	0.05	49	R				From: Cul-de-Sac				NA			NA		08/06/2009
							To: 20-1191 Tinsberry Dr									
(1264) Silvertree Lane	0.03	480	R				From: Cul-de-Sac				NA			NA		08/06/2009
							To: 20-1273 Tinstree Dr									
(1264) Silvertree Lane	0.02	480	R				From: 20-1273 Tinstree Dr				NA			NA		08/06/2009
							To: 0.02 MN 20-1273									
(1264) Silvertree Lane	0.10	150	R				From: 0.02 MN 20-1273				NA			NA		08/06/2009
							To: 20-3234 Silvertree Ct									
(1264) Silvertree Lane	0.10	800	R				From: 20-3234 Silvertree Ct				NA			NA		08/06/2009
							To: Dead End									
(1265) Olde Coalmine Rd	0.08	460	R				From: 20-677 Old Buckingham Rd				NA			NA		08/06/2009
							To: 20-1266 Little Pond Lane									
(1265) Olde Coalmine Rd	0.20	330	R				From: 20-1266 Little Pond Lane				NA			NA		08/06/2009
							To: 20-1268 Sandbag Rd									
(1265) Olde Coalmine Rd	0.09	260	R				From: 20-1268 Sandbag Rd				NA			NA		08/06/2009
							To: 20-1269 Olde Coalmine Ct									
(1265) Olde Coalmine Rd	0.10	400	R				From: 20-1269 Olde Coalmine Ct				NA			NA		08/06/2009
							To: 20-1232 Unison Dr									
(1266) Little Pond Lane	0.04	20	R				From: Dead End				NA			NA		08/06/2009
							To: 20-1267 Wagonwheel Rd									
(1266) Little Pond Lane	0.11	310	R				From: 20-1267 Wagonwheel Rd				NA			NA		08/06/2009
							To: 20-1265 Olde Coalmine Rd									
(1267) Wagonwheel Rd	0.06	300	R				From: 20-1265 Olde Coalmine Rd				NA			NA		08/06/2009
							To: 20-1270 Wagonwheel Ct									

Virginia Department of Transportation
Traffic Engineering Division
2009
Annual Average Daily Traffic Volume Estimates By Section of Route
Chesterfield Maintenance Area

Route	Length	AADT	QA	4Tire	Bus	Truck				QC	K Factor	QK	Dir Factor	AAWDT	QW	Year
						2Axle	3+Axle	1Trail	2Trail							
Chesterfield County																
(1267) Wagonwheel Rd	0.11	360	R				From: 20-1270 Wagonwheel Ct				NA			NA		08/06/2009
							To: 20-1268 Sandbag Rd									
(1268) Sandbag Rd	0.12	300	R				From: 20-1232 Unison Dr				NA			NA		08/06/2009
							To: 20-3553 Sandbag Way									
(1268) Sandbag Rd	0.03	270	R				From: 20-3553 Sandbag Way				NA			NA		08/06/2009
							To: 20-3554 Sandbag Trail									
(1268) Sandbag Rd	0.06	240	R				From: 20-3554 Sandbag Trail				NA			NA		08/06/2009
							To: 20-1267 Wagonwheel Rd									
(1268) Sandbag Rd	0.05	60	R				From: 20-1267 Wagonwheel Rd				NA			NA		08/06/2009
							To: 20-1265 Olde Coalmine Rd									
(1269) Olde Coalmine Ct	0.05	20	R				From: Cul-de-Sac				NA			NA		08/06/2009
							To: 20-1265 Olde Coalmine Rd									
(1270) Wagonwheel Ct	0.03	180	R				From: 20-1267 Wagonwheel Rd				NA			NA		08/06/2009
							To: Cul-de-Sac									
(1271) Clearwood Rd	0.17	280	R				From: Cul-de-Sac				NA			NA		08/06/2009
							To: 20-1272 Clearwood Ct									
(1271) Clearwood Rd	0.11	49	R				From: 20-1272 Clearwood Ct				NA			NA		08/06/2009
							To: 20-654 Spring Run Rd									
(1272) Clearwood Ct	0.10	430	R				From: Dead End				NA			NA		08/06/2009
							To: 20-1271 Clearwood Rd									
(1273) Tinstree Dr	0.07	570	R				From: 20-1264 Silvertree Lane				NA			NA		08/06/2009
							To: 20-1191 Tinsberry Dr									
(1273) Tinstree Dr	0.17	590	R				From: 20-1191 Tinsberry Dr				NA			NA		05/30/2006
							To: 20-1192 Timberline Dr									
(1273) Tinstree Dr	0.10	740	R				From: 20-1192 Timberline Dr				NA			NA		05/30/2006
							To: 20-619 Happy Hill Rd									
(1274) Donegal Pl	0.18	130	R				From: 20-1275 Donegal Dr				NA			NA		08/06/2009
							To: Cul-de-Sac									
(1275) Donegal Dr	0.05	80	R				From: Cul-de-Sac				NA			NA		07/01/2009
							To: 20-3494 Derryveach Dr									
(1275) Donegal Dr	0.06	540	R				From: 20-3494 Derryveach Dr				NA			NA		07/01/2009
							To: 20-3492 Lenadoon Dr									
(1275) Donegal Dr	0.15	620	R				From: 20-3492 Lenadoon Dr				NA			NA		07/01/2009
							To: 20-3491 Donegal Trail									
(1275) Donegal Dr	0.25	720	R				From: 20-3491 Donegal Trail				NA			NA		07/01/2009
							To: 20-1274 Donegal Pl									
(1275) Donegal Dr	0.28	860	R				From: 20-1274 Donegal Pl				NA			NA		07/01/2009
							To: 20-1276 Donegal Ct									
(1275) Donegal Dr	0.20	960	R				From: 20-1276 Donegal Ct				NA			NA		07/01/2009
							To: 20-653 Qualla Rd									
(1276) Donegal Ct	0.06	30	R				From: Cul-de-Sac				NA			NA		07/01/2009
							To: 20-1275 Donegal Dr									

Virginia Department of Transportation
Traffic Engineering Division
2009
Annual Average Daily Traffic Volume Estimates By Section of Route
Chesterfield Maintenance Area

Route	Length	AADT	QA	4Tire	Bus	-----Truck-----				QC	K Factor	QK	Dir Factor	AAWDT	QW	Year
						2Axle	3+Axle	1Trail	2Trail							
Chesterfield County																
(1277) Clearpoint Dr	0.24	180	R								NA		NA			07/01/2009
(1278) Thoreau Dr	0.19	80	R								NA		NA			07/01/2009
(1278) Thoreau Dr	0.29	250	R								NA		NA			07/01/2009
(1278) Thoreau Dr	0.10	400	R								NA		NA			07/01/2009
(1279) Thoreau Ct	0.09	80	R								NA		NA			07/01/2009
(1280) Ridggreen Dr	0.12	70	R								NA		NA			07/01/2009
(1280) Ridggreen Dr	0.06	30	R								NA		NA			07/01/2009
(1281) Chesmount Dr	0.24	330	R								NA		NA			07/01/2009
(1282) Beaver Wood Dr	0.24	47	R								NA		NA			07/01/2009
(1282) Beaver Wood Dr	0.06	10	R								NA		NA			07/01/2009
(1283) Birchlake Circle	0.12	60	R								NA		NA			07/01/2009
(1284) Manordale Rd	0.04	30	R								NA		NA			07/01/2009
(1284) Manordale Rd	0.12	60	R								NA		NA			07/01/2009
(1284) Manordale Rd	0.12	120	R								NA		NA			07/01/2009
(1284) Manordale Rd	0.06	30	R								NA		NA			07/01/2009
(1285) Latane Wood Rd	0.03	20	R								NA		NA			02/19/2009
(1285) Latane Wood Rd	0.18	100	R								NA		NA			02/19/2009
(1286) Latane Wood Ct	0.09	30	R								NA		NA			02/19/2009
(1287) Poly Pl	0.06	30	R								NA		NA			05/18/2006
(1288) Gumfork Pl	0.05	60	R								NA		NA			03/23/2006
(1288) Gumfork Pl	0.05	30	R								NA		NA			03/23/2006

Virginia Department of Transportation
Traffic Engineering Division
2009
Annual Average Daily Traffic Volume Estimates By Section of Route
Chesterfield Maintenance Area

Route	Length	AADT	QA	4Tire	Bus	Truck				QC	K Factor	QK	Dir Factor	AAWDT	QW	Year
						2Axle	3+Axle	1Trail	2Trail							
Chesterfield County																
(1289) Gumfork Rd	0.14	120	R			From: 20-1297 Deerpark Dr					NA			NA		05/18/2006
						To: 20-1288 Gumfork Pl										
(1290) Penny Lane	0.10	80	R			From: 20-773 Pasture Hill Rd					NA			NA		05/18/2006
						To: 20-1291 Morley Rd										
(1290) Penny Lane	0.16	60	R			From: 20-1291 Morley Rd					NA			NA		05/18/2006
						To: Dead End										
(1291) Morley Rd	0.20	80	R			From: 20-1290 Penny Lane					NA			NA		05/18/2006
						To: 20-1292 Singer Rd										
(1291) Morley Rd	0.11	320	R			From: 20-1292 Singer Rd					NA			NA		05/18/2006
						To: 20-1297 Deerpark Dr										
(1291) Morley Rd	0.12	80	R			From: 20-1297 Deerpark Dr					NA			NA		05/18/2006
						To: Dead End										
						To: Dead End										
(1292) Singer Rd	0.37	300	R			From: 20-1290 Penny Lane					NA			NA		05/18/2006
						To: 20-773 Pasture Hill Rd										
(1292) Singer Rd	0.14	370	R			From: 20-773 Pasture Hill Rd					NA			NA		05/18/2006
						To: 20-1291 Morley Rd										
(1292) Singer Rd	0.13	310	R			From: 20-1291 Morley Rd					NA			NA		05/18/2006
						To: 20-1293 Bending Oaks Dr										
(1292) Singer Rd	0.09	210	R			From: 20-1293 Bending Oaks Dr					NA			NA		05/18/2006
						To: 20-1298 Trails End Rd										
(1292) Singer Rd	0.09	270	R			From: 20-1298 Trails End Rd					NA			NA		05/18/2006
						To: 20-1295										
						To: 20-654 Spring Run Rd										
(1293) Bending Oaks Dr	0.11	360	R			From: 20-654 Spring Run Rd					NA			NA		05/18/2006
						To: 20-1294 Cone Lane										
(1293) Bending Oaks Dr	0.17	310	R			From: 20-1294 Cone Lane					NA			NA		05/18/2006
						To: 20-1290 Penny Lane										
(1293) Bending Oaks Dr	0.20	260	R			From: 20-1290 Penny Lane					NA			NA		05/18/2006
						To: 20-1292 Singer Rd										
						To: 20-1293										
(1294) Cone Lane	0.07	30	R			From: 20-1293					NA			NA		05/18/2006
						To: Dead End										
						To: 20-1296 Old Chestnut Circle										
(1295) Old Chestnut Dr	0.16	100	R			From: 20-1296 Old Chestnut Circle					NA			NA		05/18/2006
						To: 20-1292 Singer Rd										
						To: Cul-de-Sac										
(1296) Old Chestnut Circle	0.04	40	R			From: Cul-de-Sac					NA			NA		05/18/2006
						To: 20-1295 Old Chestnut Dr										
						To: Dead End										
(1297) Deerpark Dr	0.06	30	R			From: 20-1295 Old Chestnut Dr					NA			NA		05/18/2006
						To: 20-1287 Poly Pl										
(1297) Deerpark Dr	0.14	120	R			From: 20-1287 Poly Pl					NA			NA		05/18/2006
						To: 20-1289 Gumfork Rd										
(1297) Deerpark Dr	0.10	220	R			From: 20-1289 Gumfork Rd					NA			NA		05/18/2006
						To: 20-1291 Morley Rd										
(1297) Deerpark Dr	0.14	160	R			From: 20-1291 Morley Rd					NA			NA		05/18/2006
						To: 20-1299 Deerpark Ct										
(1297) Deerpark Dr	0.11	120	R			From: 20-1299 Deerpark Ct					NA			NA		05/18/2006
						To: 20-1298 Trails End Rd										

Virginia Department of Transportation
Traffic Engineering Division
2009
Annual Average Daily Traffic Volume Estimates By Section of Route
Chesterfield Maintenance Area

Route	Length	AADT	QA	4Tire	Bus	Truck				QC	K Factor	QK	Dir Factor	AAWDT	QW	Year
						2Axle	3+Axle	1Trail	2Trail							
Chesterfield County																
(1298) Trails End Rd	0.10	230	R				From: 20-1292 Singer Rd					NA		NA		05/18/2006
(1298) Trails End Rd	0.11	100	R				From: 20-1297 Deerpark Dr					NA		NA		05/18/2006
							To: Cul-de-Sac									
(1299) Deerpark Ct	0.11	80	R				From: 20-1297 Deerpark Dr					NA		NA		05/18/2006
							To: Cul-de-Sac									
(1300) Buford Rd	0.20	4400	R				From: US 60 Midlothian Tpke					NA		NA		03/30/2006
							To: 20-678 Providence Rd N									
(1301) Franklin Ave	0.25	120	R				From: SR 36 River Rd					NA		NA		06/15/2006
							To: 20-1314 Madison St									
(1302) Wells St	0.20	140	R				From: SR 36 River Rd					NA		NA		06/15/2006
(1302) Wells St	0.20	80	R				From: 0.20 MN SR 36					NA		NA		06/15/2006
							To: Dead End									
(1303) Memorial Ave	0.37	47	R				From: Cul-de-Sac					NA		NA		06/15/2006
(1303) Memorial Ave	0.03	50	R				From: 0.37 MN Cul-de-Sac					NA		NA		06/15/2006
							To: SR 36 River Rd									
(1304) Hood St	0.05	80	R				From: Dead End					NA		NA		06/15/2006
(1304) Wilcox St	0.03	110	R				From: 20-1306 Mahone St					NA		NA		06/15/2006
(1304) Wilcox St	0.06	120	R				From: 20-1312 Fitzhugh St					NA		NA		06/15/2006
							To: SR 36 River Rd									
(1305) Hill St	0.10	80	R				From: Dead End					NA		NA		06/15/2006
							To: 20-1306 Mahone St									
(1306) Mahone St	0.02	90	R				From: 20-1311 Ferndale Ave					NA		NA		06/15/2006
(1306) Mahone St	0.04	140	R				From: 20-1313 Hillview St					NA		NA		06/15/2006
(1306) Mahone St	0.07	170	R				From: 20-600 Pickett Ave					NA		NA		06/15/2006
(1306) Mahone St	0.03	130	R				From: 20-1305 Hill St					NA		NA		06/15/2006
							To: 20-1304 Wilcox St; Hood St									
(1307) Stuart Ave	0.12	140	R				From: 20-1309 Johnston St					NA		NA		06/15/2006
(1307) Stuart Ave	0.10	290	R				From: 20-1308 Jackson St					NA		NA		06/15/2006
							To: SR 36 River Rd									
(1308) Jackson St	0.14	110	R				From: 20-1310 Lee St					NA		NA		06/15/2006
							To: 20-1307 Stuart Ave									
(1309) Johnston St	0.14	100	R				From: 20-1310 Lee St					NA		NA		06/15/2006
							To: 20-1307 Stuart Ave									

Virginia Department of Transportation
Traffic Engineering Division
2009
Annual Average Daily Traffic Volume Estimates By Section of Route
Chesterfield Maintenance Area

Route	Length	AADT	QA	4Tire	Bus	Truck				QC	K Factor	QK	Dir Factor	AAWDT	QW	Year
						2Axle	3+Axle	1Trail	2Trail							
Chesterfield County																
(1310) Lee St	0.10	30	R											NA	NA	06/15/2006
(1310) Lee St	0.07	210	R											NA	NA	06/15/2006
(1310) Lee St	0.03	180	R											NA	NA	06/15/2006
(1310) Lee St	0.13	300	R											NA	NA	06/15/2006
(1311) Ferndale Ave	0.12	60	R											NA	NA	06/15/2006
(1311) Ferndale Ave	0.20	140	R											NA	NA	06/15/2006
(1311) Ferndale Ave	0.02	170	R											NA	NA	06/15/2006
(1311) Ferndale Ave	0.13	250	R											NA	NA	06/15/2006
(1312) Fitzhugh St	0.07	140	R											NA	NA	06/15/2006
(1313) Hillview St	0.10	90	R											NA	NA	06/15/2006
(1314) Madison St	0.12	130	R											NA	NA	06/15/2006
(1314) Madison St	0.05	220	R											NA	NA	06/15/2006
(1314) Madison St	0.05	160	R											NA	NA	06/15/2006
(1315) Hampton Ave	0.14	1100	R											NA	NA	06/15/2006
(1315) Hampton Ave	0.33	550	R											NA	NA	06/15/2006
(1316) Hudson St	0.27	260	R											NA	NA	06/15/2006
(1317) Virginia Av	0.10	60	R											NA	NA	06/15/2006
(1318) Hagood St	0.14	70	R											NA	NA	06/15/2006
(1319) Roane St	0.17	140	R											NA	NA	06/15/2006
(1320) Jefferson St	0.03	80	R											NA	NA	06/15/2006
(1321) Robertson Ave	0.25	280	R											NA	NA	06/15/2006

Virginia Department of Transportation
Traffic Engineering Division
2009
Annual Average Daily Traffic Volume Estimates By Section of Route
Chesterfield Maintenance Area

Route	Length	AADT	QA	4Tire	Bus	Truck				QC	K Factor	QK	Dir Factor	AAWDT	QW	Year
						2Axle	3+Axle	1Trail	2Trail							
Chesterfield County																
(1322) Beechnut Ave	0.11	720	R				From: 20-722 Halloway Ave					NA		NA		08/12/2009
(1322) Beechnut Ave	0.06	300	R				From: 20-1328 Warrior Dr					NA		NA		08/12/2009
(1322) Beechnut Ave	0.29	250	R				From: 20-1315 Hampton Ave					NA		NA		08/12/2009
							To: Dead End									
(1323)	0.07	2000	R				From: 20-678 North Providence Road; Buford Rd					NA		NA		03/30/2006
							To: Cul-de-Sac									
(1324) Pickhurst Ct	0.07	50	R				From: Cul-de-Sac					NA		NA		07/29/2009
							To: 20-601 Little Rd									
(1325) Tangier Circle	0.13	140	R				From: 20-601 Little Rd					NA		NA		07/29/2009
(1325) Tangier Circle	0.07	230	R				From: 20-1327 Tangier Ct					NA		NA		07/29/2009
(1325) Tangier Circle	0.08	380	R				From: 20-1326 Tynemouth Ct					NA		NA		07/29/2009
							To: Cul-de-Sac									
(1326) Tynemouth Ct	0.03	10	R				From: Dead End					NA		NA		07/29/2009
							To: 20-1325 Tangier Circle									
(1327) Tangier Ct	0.03	70	R				From: Cul-de-Sac					NA		NA		07/29/2009
							To: 20-1325 Tangier Circle									
(1328) Warrior Dr	0.09	160	R				From: Dead End					NA		NA		07/29/2009
(1328) Warrior Dr	0.18	390	R				From: 20-1322					NA		NA		07/29/2009
(1328) Warrior Dr	0.13	110	R				From: 20-1329					NA		NA		07/29/2009
							To: Dead End									
(1329) Steve Ave	0.06	120	R				From: 20-1328 Warrior Dr					NA		NA		07/29/2009
							To: 20-1315 Hampton Ave									
(1330) Trojan Dr	0.09	540	R				From: SR 36 River Rd					NA		NA		07/29/2009
(1330) Trojan Dr	0.06	340	R				From: 20-1331 Sparta Dr					NA		NA		07/29/2009
(1330) Trojan Dr	0.06	200	R				From: 20-1332 Hero Ct					NA		NA		07/29/2009
(1330) Trojan Dr	0.06	100	R				From: 20-1333 Helena Circle					NA		NA		07/29/2009
							To: 20-1334 Wooden Horse Lane									
(1331) Sparta Dr	0.24	260	R				From: 20-1330 Trojan Dr					NA		NA		07/29/2009
							To: 20-1334 Wooden Horse Lane									
(1332) Hero Ct	0.03	40	R				From: Cul-de-Sac					NA		NA		07/29/2009
							To: 20-1330 Trojan Dr									
(1333) Helena Cr	0.05	48	R				From: Cul-de-Sac					NA		NA		07/29/2009
							To: 20-1330 Trojan Dr									

Virginia Department of Transportation
Traffic Engineering Division
2009
Annual Average Daily Traffic Volume Estimates By Section of Route
Chesterfield Maintenance Area

Route	Length	AADT	QA	4Tire	Bus	Truck				QC	K Factor	QK	Dir Factor	AAWDT	QW	Year
						2Axle	3+Axle	1Trail	2Trail							
Chesterfield County																
(1334) Wooden Horse Lane	0.09	30	R								NA			NA		07/29/2009
(1334) Wooden Horse Lane	0.07	130	R								NA			NA		07/29/2009
(1335) Bollinger Dr	0.06	80	R								NA			NA		07/29/2009
(1335) Bollinger Dr	0.08	20	R								NA			NA		07/29/2009
(1335) Bollinger Dr	0.05	380	R								NA			NA		07/29/2009
(1336) Starr Ct	0.04	60	R								NA			NA		07/29/2009
(1337) Bollinger Ct	0.07	100	R								NA			NA		07/29/2009
(1338) Chepstow Rd	0.22	1000	R								NA			NA		04/26/2006
(1338) Chepstow Rd	0.08	1200	R								NA			NA		04/26/2006
(1338) Chepstow Rd	0.11	1300	R								NA			NA		04/26/2006
(1338) Chepstow Rd	0.11	1500	R								NA			NA		04/26/2006
(1338) Chepstow Rd	0.09	1700	R								NA			NA		04/26/2006
(1338) Chepstow Rd	0.09	310	R								NA			NA		04/26/2006
(1338) Chepstow Rd	0.10	100	R								NA			NA		04/26/2006
(1339) Clovertree Ct	0.18	480	R								NA			NA		08/12/2009
(1339) Clovertree Ct	0.14	870	R								NA			NA		08/12/2009
(1340) Chinook Dr	0.33	280	R								NA			NA		07/24/2006
(1341) Glamorgan Lane	0.05	46	R								NA			NA		06/22/2009
(1341) Glamorgan Lane	0.17	430	R								NA			NA		06/22/2009
(1342) Baronsmeade Rd	0.11	170	R								NA			NA		08/12/2009
(1343) Torrington Dr	0.16	120	R								NA			NA		08/12/2009
(1343) Torrington Dr	0.03	40	R								NA			NA		08/12/2009

Virginia Department of Transportation
 Traffic Engineering Division
 2009
 Annual Average Daily Traffic Volume Estimates By Section of Route
 Chesterfield Maintenance Area

Route	Length	AADT	QA	4Tire	Bus	Truck				QC	K Factor	QK	Dir Factor	AAWDT	QW	Year
						2Axle	3+Axle	1Trail	2Trail							
Chesterfield County																
(1344) Bream Dr	0.08	50	R								NA			NA		08/12/2009
(1345) Vernetta Lane	0.30	460	R								NA			NA		07/24/2006
(1345) Vernetta Lane	0.12	210	R								NA			NA		07/24/2006
(1345) Vernetta Lane	0.07	30	R								NA			NA		07/24/2006
(1346) Serena Lane	0.13	80	R								NA			NA		07/24/2006
(1346) Serena Lane	0.10	50	R								NA			NA		07/24/2006
(1347) Edwin Lane	0.11	60	R								NA			NA		07/24/2006
(1347) Edwin Lane	0.07	90	R								NA			NA		07/24/2006
(1348) Cranborne Rd	0.15	60	R								NA			NA		04/26/2006
(1349) Winter Ridge Lane	0.19	120	R								NA			NA		08/12/2009
(1350) Saddlebrook Rd	0.09	40	R								NA			NA		07/24/2006
(1350) Saddlebrook Rd	0.42	160	R								NA			NA		07/24/2006
(1350) Saddlebrook Rd	0.08	290	R								NA			NA		07/24/2006
(1351) Twin Poplar Circle	0.03	30	R								NA			NA		07/24/2006
(1352) Wild Turkey Run	0.07	80	R								NA			NA		07/24/2006
(1353) Braebrook Dr	0.19	290	R								NA			NA		06/13/2006
(1353) Braebrook Dr	0.24	520	R								NA			NA		06/13/2006
(1354) Braebrook Ct	0.05	70	R								NA			NA		06/13/2006
(1356) Musical Lane	0.07	110	R								NA			NA		08/12/2009
(1357) Little Pond Lane	0.09	90	R								NA			NA		08/12/2009

Virginia Department of Transportation
Traffic Engineering Division
2009
Annual Average Daily Traffic Volume Estimates By Section of Route
Chesterfield Maintenance Area

Route	Length	AADT	QA	4Tire	Bus	-----Truck-----				QC	K Factor	QK	Dir Factor	AAWDT	QW	Year
						2Axle	3+Axle	1Trail	2Trail							
Chesterfield County																
(1358) Whispering Way	0.06	80	R			From: 20-1232 Unison Dr					NA			NA		08/12/2009
						To: Cul-de-Sac										
(1359) Mandolin Dr	0.06	80	R			From: Cul-de-Sac					NA			NA		04/26/2006
						To: 20-1232 Unison Dr										
(1360) Oldbury Rd	0.20	190	R			From: 20-677 Old Buckingham Rd					NA			NA		05/11/2006
						To: Dead End; Gap					NA			NA		05/11/2006
(1360) Oldbury Rd	0.06	150	R			From: 20-3658 Oldbury Ct					NA			NA		05/11/2006
						To: Cul-de-Sac										
(1361) Letchworth Lane	0.08	110	R			From: Cul-de-Sac					NA			NA		05/11/2006
						To: 20-677 Old Buckingham Rd										
(1362) Southwick Blvd	0.12	990	R			From: 20-677 Old Buckingham Rd					NA			NA		05/11/2006
						To: 20-3520 Southwick Ct					NA			NA		05/11/2006
(1362) Southwick Blvd	0.04	880	R			From: 20-3521 Southwick Pl					NA			NA		05/11/2006
						To: 20-3522 Southwick Terrace					NA			NA		05/11/2006
(1362) Southwick Blvd	0.04	640	R			From: 20-3523 Staffordshire St					NA			NA		05/11/2006
						To: 20-1360 Oldbury Rd					NA			NA		05/11/2006
(1363) White Fawn Dr	0.29	230	R			From: 20-602 River Rd					NA			NA		03/25/2009
						To: Cul-de-Sac										
(1364) Oak River Dr	0.17	170	R			From: Cul-de-Sac					NA			NA		03/25/2009
						To: 20-4784 Ivan Rd					NA			NA		03/25/2009
(1364) Oak River Dr	0.19	230	R			From: 20-4783 Oak River Ct					NA			NA		03/25/2009
						To: 20-4781 Eagle Cove Ct					NA			NA		03/25/2009
(1364) Oak River Dr	0.13	580	R			From: 20-4780 Talon Point Ct					NA			NA		03/25/2009
						To: 20-602 River Rd										
(1365) Kitchawam Ct	0.11	180	R			From: 20-2235 Round Hill Dr					NA			NA		03/23/2006
						To: Cul-de-Sac										
(1366) Butler Lane	0.14	500	R			From: 20-735 Winfree Ave					NA			NA		07/24/2006
						To: 20-1367 Butler Ct					NA			NA		07/24/2006
(1366) Butler Lane	0.08	320	R			From: 20-1368 Ramada Lane					NA			NA		07/24/2006
						To: Dead End										
(1367) Butler Ct	0.07	120	R			From: 20-1366 Butler Lane					NA			NA		07/24/2006
						To: Cul-de-Sac										

Virginia Department of Transportation
 Traffic Engineering Division
 2009
 Annual Average Daily Traffic Volume Estimates By Section of Route
 Chesterfield Maintenance Area

Route	Length	AADT	QA	4Tire	Bus	Truck				QC	K Factor	QK	Dir Factor	AAWDT	QW	Year
						2Axle	3+Axle	1Trail	2Trail							
Chesterfield County																
(1368) Ramada Lane	0.07	80	R				From: 20-1366 Butler Lane				NA			NA		07/24/2006
							To: Cul-de-Sac									
(1369) Providence Forest Ct	0.23	370	R				From: 20-678 South Providence Rd				NA			NA		08/12/2009
							To: Cul-de-Sac									
(1370) Bridle Path Dr	0.27	190	R				From: SR 36 River Rd				NA			NA		06/15/2006
							To: Cul-de-Sac									
(1371) Chestertowne Rd	0.03	360	R				From: 20-1505 Old Hundred Rd				NA			NA		06/01/2006
							To: SR 10 Iron Bridge Rd									
(1372)	0.03	260	R				From: Powhatan County Line				NA			NA		08/01/2006
							To: 20-607 Huguenot Springs Rd									
(1373) Behetra Dr	0.24	250	R				From: 20-1341 Glamorgan Lane				NA			NA		06/22/2009
							To: 20-1374 Ducatus Dr									
(1374) Ducatus Dr	0.05	60	R				From: Dead End				NA			NA		06/22/2009
							To: 20-1373 Behetra Dr									
(1374) Ducatus Dr	0.06	40	R				From: 20-1373 Behetra Dr				NA			NA		06/26/2009
							To: Cul-de-Sac									
(1375) Julep Ct	0.04	110	R				From: 20-1196 Julep Dr				NA			NA		06/13/2006
							To: Cul-de-Sac									
(1376) Temple Pl	0.06	80	R				From: 20-1100 Temple Ave				NA			NA		06/13/2006
							To: Cul-de-Sac									
(1377) Temple Ct	0.05	80	R				From: 20-1100 Temple Ave				NA			NA		06/13/2006
							To: Cul-de-Sac									
(1378) Julep Circle	0.17	210	R				From: 20-1196 Julep Dr				NA			NA		06/13/2006
							To: Cul-de-Sac									
(1380) Prince William Dr	0.10	1200	R				From: 20-720 Miners Tr; Lucks Lane				NA			NA		06/16/2009
							To: 20-1388 Kingcross Rd; Shirlton Rd									
(1380) Prince William Dr	0.20	300	R				From: 20-1388 Kingcross Rd; Shirlton Rd				NA			NA		06/16/2009
							To: 20-1381 Paigewood Rd									
(1381) Paigewood Rd	0.07	190	R				From: 20-1388 W, Shirlton Rd				NA			NA		06/16/2009
							To: 20-3512 Paigewood Ct									
(1381) Paigewood Rd	0.06	160	R				From: 20-3512 Paigewood Ct				NA			NA		06/16/2009
							To: 20-1380 Prince William Dr									
(1381) Paigewood Rd	0.08	140	R				From: 20-1380 Prince William Dr				NA			NA		06/16/2009
							To: 20-1388 E, Kingcross Rd									
(1382) Castle Hollow Ct	0.06	50	R				From: 20-1389 Castle Hollow Rd				NA			NA		05/16/2006
							To: Cul-de-Sac									
(1383) Castle Hollow Terrace	0.10	90	R				From: 20-1389 Castle Hollow Rd				NA			NA		05/16/2006
							To: Cul-de-Sac									
(1384) Kingscross Ct	0.09	80	R				From: Cul-de-Sac				NA			NA		04/26/2006
							To: 20-1388 Kingcross Rd									

Virginia Department of Transportation
 Traffic Engineering Division
 2009
 Annual Average Daily Traffic Volume Estimates By Section of Route
 Chesterfield Maintenance Area

Route	Length	AADT	QA	4Tire	Bus	-----Truck-----				QC	K Factor	QK	Dir Factor	AAWDT	QW	Year
						2Axle	3+Axle	1Trail	2Trail							
Chesterfield County																
(1385) Queensgate Rd	0.21	1600	R				From: 20-754 Coalfield Rd									04/26/2006
(1385) Queensgate Rd	0.13	1600	R				To: 20-1386 Queensgate Ct									04/26/2006
(1385) Queensgate Rd	0.18	1600	R				From: 20-1387 Royal Ridge Rd									04/26/2006
(1385) Queensgate Rd	0.11	1200	R				To: 20-1388 Kingcross Rd									04/26/2006
(1385) Queensgate Rd	0.26	1100	R				From: 20-1389 Castle Hollow Rd									04/26/2006
(1385) Queensgate Rd	0.26	1100	R				To: 20-1390 Dawnwood Rd									04/26/2006
(1385) Queensgate Rd	0.10	1200	R				From: 20-3135 Glenpark Lane									04/26/2006
(1385) Queensgate Rd	0.09	1500	R				To: 20-1084									04/26/2006
(1385) Queensgate Rd	0.18	2600	R				From: 20-4160 Shadowhill Ct									04/26/2006
(1385) Queensgate Rd	0.20	1100	R				To: 20-624 Walton Park Rd									04/26/2006
(1385) Queensgate Rd	0.16	890	R				From: 20-4157									04/26/2006
(1385) Queensgate Rd	0.06	640	R				To: 20-4158 Dannyhill Rd									04/26/2006
(1385) Queensgate Rd	0.03	180	R				From: 20-4159 Bearidge Ct									04/26/2006
(1385) Queensgate Rd							To: Dead End									
(1386) Queensgate Ct	0.12	80	R				From: Cul-de-Sac									04/26/2006
(1386) Queensgate Ct							To: 20-1385 Queensgate Rd									
(1387) Royal Ridge Rd	0.15	100	R				From: Cul-de-Sac									04/26/2006
(1387) Royal Ridge Rd							To: 20-1385 Queensgate Rd									
(1388) Shirilton Rd	0.12	110	R				From: Dead End									04/26/2006
(1388) Shirilton Rd	0.08	200	R				To: 20-1381 W, Paigewood Rd									04/26/2006
(1388) Shirilton Rd	0.21	540	R				From: 20-3511 Shirilton Ct									04/26/2006
(1388) Kingcross Rd	0.16	710	R				To: 20-1380 Prince William Dr									04/26/2006
(1388) Kingcross Rd	0.11	750	R				From: 20-3880 Darrell Dr									04/26/2006
(1388) Kingcross Rd	0.11	690	R				To: 20-3881 Bradenshire Ct									04/26/2006
(1388) Kingcross Rd	0.18	620	R				From: 20-1381 E, Paigewood Rd									04/26/2006
(1388) Kingcross Rd	0.20	1300	R				To: 20-3500 Lady Ashley Rd									04/26/2006
(1388) Kingcross Rd	0.08	410	R				From: 20-1385 Queensgate Rd									04/26/2006
(1388) Kingcross Rd							To: 20-1384 Kingscross Ct									

Virginia Department of Transportation
Traffic Engineering Division
2009
Annual Average Daily Traffic Volume Estimates By Section of Route
Chesterfield Maintenance Area

Route	Length	AADT	QA	4Tire	Bus	Truck				QC	K Factor	QK	Dir Factor	AAWDT	QW	Year
						2Axle	3+Axle	1Trail	2Trail							
Chesterfield County																
(1388) Kingcross Rd	0.08	300	R				From: 20-1384 Kingscross Ct				NA			NA		04/26/2006
(1388) Kingcross Rd	0.03	20	R				From: 20-3502 Castleway Rd				NA			NA		04/26/2006
							To: Dead End									
(1389) Castle Hollow Rd	0.16	150	R				From: Dead End				NA			NA		05/16/2006
(1389) Castle Hollow Rd	0.17	320	R				From: 20-1385 Queensgate Rd				NA			NA		05/16/2006
(1389) Castle Hollow Rd	0.14	200	R				From: 20-1382 Castle Hollow Ct				NA			NA		05/16/2006
(1389) Castle Hollow Rd	0.05	20	R				From: 20-1383 Castle Hollow Terrace				NA			NA		05/16/2006
							To: 20-1383 Castle Hollow Terrace									
							To: Dead End									
(1390) Dawnwood Rd	0.09	420	R				From: 20-1385 Queensgate Rd				NA			NA		06/16/2009
(1390) Dawnwood Rd	0.08	240	R				From: 20-1391 Dawnwood Ct				NA			NA		06/16/2009
(1390) Dawnwood Rd	0.06	90	R				From: 20-3134 Dawnwood Terrace				NA			NA		06/16/2009
							To: Cul-de-Sac									
(1391) Dawnwood Ct	0.12	130	R				From: 20-1390 Dawnwood Rd				NA			NA		06/16/2009
							To: Cul-de-Sac									
(1392) Sacks Lane	0.03	8	R				From: Dead End				NA			NA		07/27/2009
(1392) Sacks Lane	0.09	160	R				From: 20-1394 Shaker Dr				NA			NA		07/27/2009
(1392) Sacks Lane	0.05	390	R				From: 20-1393 Sasha Ct				NA			NA		07/27/2009
							To: 20-1173 Brickhouse Dr									
(1393) Sasha Ct	0.10	360	R				From: 20-1392 Sacks Lane				NA			NA		07/27/2009
(1393) Sasha Ct	0.06	100	R				From: 20-1394 Shaker Dr				NA			NA		07/27/2009
							To: Cul-de-Sac									
(1394) Shaker Dr	0.04	20	R				From: Dead End				NA			NA		07/27/2009
(1394) Shaker Dr	0.13	190	R				From: 20-1392 Sacks Lane				NA			NA		07/27/2009
							To: 20-1393 Sasha Ct									
(1395) Sadberge Dr	0.10	40	R				From: Cul-de-Sac				NA			NA		07/24/2006
(1395) Sadberge Dr	0.10	200	R				From: 20-1396 Kathleen Dr				NA			NA		07/24/2006
							To: 20-630 Graves Rd									
(1396) Kathleen Dr	0.09	100	R				From: 20-1399 Chemin Rd				NA			NA		07/24/2006
(1396) Kathleen Dr	0.11	140	R				From: 20-1398 Kathleen Ct				NA			NA		07/24/2006
(1396) Kathleen Dr	0.13	110	R				From: 20-1397 Gretchen Dr				NA			NA		07/24/2006
							To: 20-1395 Sadberge Dr									

Virginia Department of Transportation
 Traffic Engineering Division
 2009
 Annual Average Daily Traffic Volume Estimates By Section of Route
 Chesterfield Maintenance Area

Route	Length	AADT	QA	4Tire	Bus	Truck				QC	K Factor	QK	Dir Factor	AAWDT	QW	Year
						2Axle	3+Axle	1Trail	2Trail							
Chesterfield County																
(1397) Gretchen Dr	0.08	30	R				From: Cul-de-Sac					NA		NA		07/24/2006
							To: 20-1396 Kathleen Dr									
(1398) Kathleen Ct	0.08	50	R				From: Cul-de-Sac					NA		NA		07/24/2006
							To: 20-1396 Kathleen Dr									
(1399) Chemin Rd	0.17	100	R				From: Dead End					NA		NA		07/24/2006
							To: 20-1396 Kathleen Dr									
(1399) Chemin Rd	0.08	190	R				From: 20-630 Graves Rd					NA		NA		07/24/2006
							To: Cul-de-Sac									
(1400) Arcadia Ct	0.05	70	R				From: 20-1538 Arcadia Ave					NA		NA		03/11/2009
							To: Cul-de-Sac									
(1401) Elokomon Ave	0.13	80	R				From: 20-1405 Melba St					NA		NA		03/09/2009
							To: 20-1404 Pinehurst St									
(1401) Elokomon Ave	0.16	100	R				From: 20-1402 Wonderview Dr					NA		NA		03/09/2009
							To: 20-1402 Wonderview Dr									
(1401) Elokomon Ave	0.10	70	R				From: Dead End					NA		NA		03/09/2009
							To: US 1 Jefferson Davis Hwy									
(1402) Wonderview Dr	0.06	370	R				From: 20-1401 Elokomon Ave					NA		NA		03/09/2009
							To: 20-1403 Ramona Ave									
(1402) Wonderview Dr	0.06	110	R				From: 20-1403 Ramona Ave					NA		NA		03/09/2009
							To: Dead End									
(1403) Ramona Ave	0.17	100	R				From: 20-4790 Maywood St					NA		NA		03/09/2009
							To: 20-1405 Gap									
(1403) Ramona Ave	0.18	140	R				From: 20-1404 Gap					NA		NA		03/09/2009
							To: 20-1402 Wonderview Dr									
(1404) Pinehurst St	0.06	1400	R				From: US 1 Jefferson Davis Hwy					NA		NA		03/09/2009
							To: 20-1401 Elokomon Ave									
(1404) Pinehurst St	0.06	60	R				From: 20-1403 Ramona Ave					NA		NA		03/09/2009
							To: US 1 Jefferson Davis Hwy									
(1405) Melba St	0.06	360	R				From: 20-1401 Elokomon Ave					NA		NA		03/09/2009
							To: 20-1420 Seminole Ave									
(1405) Melba St	0.11	260	R				From: 20-1420 Seminole Ave					NA		NA		03/09/2009
							To: US 1 Jefferson Davis Hwy									
(1406)	0.10	180	R				From: Dead End					NA		NA		07/24/2006
							To: Dead End									
(1407) Brightwood Ave	0.07	160	R				From: 20-1581 Treadwood St					NA		NA		02/25/2009
							To: 20-1412 Velda Rd									
(1407) Brightwood Ave	0.12	170	R				From: 20-608 General Blvd					NA		NA		02/25/2009
							To: 20-608 General Blvd									

Virginia Department of Transportation
Traffic Engineering Division
2009
Annual Average Daily Traffic Volume Estimates By Section of Route
Chesterfield Maintenance Area

Route	Length	AADT	QA	4Tire	Bus	Truck				QC	K Factor	QK	Dir Factor	AAWDT	QW	Year
						2Axle	3+Axle	1Trail	2Trail							
Chesterfield County																
(1408) Brandywine Ave	0.12	100	R				From: 20-1581 Treadwood St					NA		NA		02/25/2009
(1408) Brandywine Ave	0.14	130	R				To: 20-1412 Velda Rd					NA		NA		02/25/2009
(1408) Brandywine Ave	0.22	600	R				From: 20-608 General Blvd					NA		NA		02/25/2009
(1408) Brandywine Ave	0.08	960	R				To: 20-1416 Perlock Rd					NA		NA		02/25/2009
(1408) Brandywine Ave	0.18	1600	R				From: 20-1443 Galena Ave					NA		NA		02/25/2009
(1408) Brandywine Ave							To: 20-1495 Kingsdale Rd									
(1409) Beaumont Ave	0.12	130	R				From: Dead End					NA		NA		02/25/2009
(1409) Beaumont Ave	0.13	80	R				To: 20-1412 Velda Rd					NA		NA		02/25/2009
(1409) Beaumont Ave							From: 20-608 General Blvd									
(1410) Friend Ave	0.15	80	R				From: Dead End					NA		NA		02/25/2009
(1410) Friend Ave							To: 20-608 Reymet Rd									
(1411) Woodfin Dr	0.11	80	R				From: 20-1418 Quailoaks Ave					NA		NA		02/25/2009
(1411) Woodfin Dr							To: US 1 Jefferson Davis Hwy									
(1412) Velda Rd	0.07	150	R				From: 20-1409 Beaumont Ave					NA		NA		02/25/2009
(1412) Velda Rd	0.07	320	R				To: 20-1408 Brandywine Ave					NA		NA		02/25/2009
(1412) Velda Rd	0.22	530	R				From: 20-1407 Brightwood Ave					NA		NA		02/25/2009
(1412) Velda Rd							To: US 1 Jefferson Davis Hwy									
(1413) Bensley Rd	0.22	200	R				From: 20-1607 Strathmore Rd					NA		NA		06/22/2006
(1413) Bensley Rd							To: 20-1609 Wentworth St									
(1414) Pat Lane	0.06	50	R				From: Dead End					NA		NA		06/26/2006
(1414) Pat Lane	0.10	120	R				To: 20-2267 Kay Rd					NA		NA		06/26/2006
(1414) Pat Lane							From: 20-1634									
(1415) Remuda Dr	0.06	610	R				To: 20-1634					NA		NA		06/26/2006
(1415) Remuda Dr							From: 20-638 Cogbill Rd									
(1416) Perlock Rd	0.03	20	R				From: Dead End					NA		NA		02/25/2009
(1416) Perlock Rd	0.14	410	R				To: 20-1466					NA		NA		02/25/2009
(1416) Perlock Rd	0.03	1100	R				From: 20-1462 Proctors Rd					NA		NA		02/25/2009
(1416) Perlock Rd	0.15	1200	R				To: 20-1444 Proctors Rd					NA		NA		02/25/2009
(1416) Perlock Rd	0.09	1400	R				From: 20-1465 Kerwin Rd					NA		NA		02/25/2009
(1416) Perlock Rd	0.26	1600	R				To: 20-1408 Brandywine Ave					NA		NA		02/25/2009
(1416) Perlock Rd							From: US 1 Jefferson Davis Hwy									

Virginia Department of Transportation
Traffic Engineering Division
2009
Annual Average Daily Traffic Volume Estimates By Section of Route
Chesterfield Maintenance Area

Route	Length	AADT	QA	4Tire	Bus	Truck				QC	K Factor	QK	Dir Factor	AAWDT	QW	Year
						2Axle	3+Axle	1Trail	2Trail							
Chesterfield County																
(1417) Egee Dr	0.11	810	R								NA			NA		02/25/2009
(1418) Quailoaks Ave	0.09	40	R								NA			NA		02/25/2009
(1419)	0.25	300	R								NA			NA		03/09/2009
(1420) Seminole Ave	0.16	110	R								NA			NA		06/01/2006
(1421) Clearlake Rd	0.24	210	R								NA			NA		08/12/2009
(1421) Clearlake Rd	0.09	1000	R								NA			NA		08/12/2009
(1421) Clearlake Rd	0.09	910	R								NA			NA		08/12/2009
(1421) Clearlake Rd	0.06	760	R								NA			NA		08/12/2009
(1421) Clearlake Rd	0.26	720	R								NA			NA		08/12/2009
(1422) Marthaven Dr	0.12	860	R								NA			NA		08/12/2009
(1423) Allerton St	0.07	740	R								NA			NA		06/22/2006
(1423) Allerton St	0.08	680	R								NA			NA		06/22/2006
(1423) Allerton St	0.18	510	R								NA			NA		06/12/2006
(1423) Allerton St	0.08	310	R								NA			NA		06/22/2006
(1423) Allerton St	0.08	180	R								NA			NA		06/22/2006
(1424) Grinton Rd	0.11	80	R								NA			NA		06/22/2006
(1425) Stanwix Lane	0.07	380	R								NA			NA		06/22/2006
(1425) Stanwix Lane	0.18	120	R								NA			NA		06/22/2006
(1426) Salem St	0.12	780	R								NA			NA		06/22/2006
(1426) Strathcona St	0.07	620	R								NA			NA		06/22/2006
(1426) Strathcona St	0.07	510	R								NA			NA		06/22/2006
(1426) Strathcona St	0.05	420	R								NA			NA		06/22/2006

Virginia Department of Transportation
Traffic Engineering Division
2009
Annual Average Daily Traffic Volume Estimates By Section of Route
Chesterfield Maintenance Area

Route	Length	AADT	QA	4Tire	Bus	Truck				QC	K Factor	QK	Dir Factor	AAWDT	QW	Year
						2Axle	3+Axle	1Trail	2Trail							
Chesterfield County																
(1427) Beckwith Rd	0.07	390	R				From: 20-1426 Strathcona St					NA		NA		06/22/2006
(1427) Beckwith Rd	0.07	250	R				To: 20-1424 Grinton Rd					NA		NA		06/22/2006
(1427) Beckwith Rd	0.06	160	R				From: 20-1485					NA		NA		06/22/2006
(1427) Beckwith Rd							To: 20-1486 Hudswell Lane									
(1428) Pitman Lane	0.10	150	R				From: 20-1429 Kingman Rd					NA		NA		05/09/2006
(1428) Pitman Lane							To: 20-672, S Arch Rd									
(1429) Kingman Rd	0.07	200	R				From: 20-1450 Ironwood Rd					NA		NA		05/09/2006
(1429) Kingman Rd	0.19	120	R				To: 20-1430 Heppel Rd					NA		NA		05/09/2006
(1429) Kingman Rd	0.15	90	R				From: 20-1428 Pitman Lane					NA		NA		05/09/2006
(1429) Kingman Rd							To: 20-1451 Castleburg Dr									
(1430) Heppel Rd	0.09	350	R				From: 20-647 Reams Rd					NA		NA		05/09/2006
(1430) Heppel Rd	0.20	210	R				To: 20-1429					NA		NA		05/09/2006
(1430) Heppel Rd							From: 20-1451 Castleburg Dr									
(1431) Wildercroft Rd	0.16	180	R				To: 20-711 Robious Rd					NA		NA		08/12/2009
(1431) Wildercroft Rd							From: 20-1230 Fairlington Lane									
(1432) Hillanne Dr	0.32	180	R				To: 20-711 Robious Rd					NA		NA		08/12/2009
(1432) Hillanne Dr							From: 20-802 Silbyrd Dr									
(1433) Colchester Lane	0.11	130	R				To: 20-1432 Hillanne Dr					NA		NA		04/24/2006
(1433) Colchester Lane							From: 20-1431 Wildercroft Rd									
(1434) Hinshaw Dr	0.23	120	R				To: 20-673 Old Gun Rd					NA		NA		05/16/2006
(1434) Hinshaw Dr							From: 20-883									
(1435) Fort Darling Rd	0.49	260	R				To: 20-656 Bellwood Dr					NA		NA		08/12/2009
(1435) Fort Darling Rd							From: Dead End									
(1436) Clearlake Ct	0.20	130	R				To: 20-1421 Clearlake Rd					NA		NA		05/09/2006
(1436) Clearlake Ct							From: Cul-de-Sac									
(1437) Sandhurst Lane	0.21	90	R				To: 20-711 Robious Rd					NA		NA		04/24/2006
(1437) Sandhurst Lane							From: Cul-de-Sac									
(1438) Abingdon Rd	0.08	430	R				To: 20-5532					NA		NA		05/16/2006
(1438) Abingdon Rd	0.10	470	R				From: 20-2732 Abingdon Ct					NA		NA		05/16/2006
(1438) Abingdon Rd	0.06	690	R				To: 20-1471 Pennway Dr					NA		NA		05/16/2006
(1438) Abingdon Rd	0.16	720	R				From: 20-2731 Abingdon Circle					NA		NA		05/16/2006
(1438) Abingdon Rd							To: 20-720 Lucks Lane									
(1439) Botone Ave	0.07	60	R				To: 20-1449 Senate St					NA		NA		06/20/2006
(1439) Botone Ave							From: 20-1448 Pioneer St									

Virginia Department of Transportation
Traffic Engineering Division
2009
Annual Average Daily Traffic Volume Estimates By Section of Route
Chesterfield Maintenance Area

Route	Length	AADT	QA	4Tire	Bus	Truck				QC	K Factor	QK	Dir Factor	AAWDT	QW	Year
						2Axle	3+Axle	1Trail	2Trail							
Chesterfield County																
(1439) Botone Ave	0.06	70	R								NA			NA		06/20/2006
(1439) Botone Ave	0.05	90	R								NA			NA		06/20/2006
(1440) Bluefield Rd	0.09	250	R								NA			NA		05/09/2006
(1440) Bluefield Rd	0.07	150	R								NA			NA		05/09/2006
(1440) Bluefield Rd	0.07	180	R								NA			NA		05/09/2006
(1441) Cottonwood Rd	0.13	130	R								NA			NA		05/09/2006
(1441) Cottonwood Rd	0.33	180	R								NA			NA		05/09/2006
(1442) Hybla Rd	0.03	10	R								NA			NA		05/09/2006
(1442) Hybla Rd	0.07	310	R								NA			NA		05/09/2006
(1442) Hybla Rd	0.10	460	R								NA			NA		05/09/2006
(1442) Hybla Rd	0.07	170	R								NA			NA		05/09/2006
(1442) Hybla Rd	0.10	190	R								NA			NA		05/09/2006
(1442) Hybla Rd	0.18	130	R								NA			NA		05/09/2006
(1443) Galena Ave	0.04	50	R								NA			NA		07/11/2006
(1443) Galena Ave	0.09	370	R								NA			NA		07/11/2006
(1443) Galena Ave	0.17	970	R								NA			NA		07/11/2006
(1443) Galena Ave	0.08	1200	R								NA			NA		07/11/2006
(1443) Galena Ave	0.25	900	R								NA			NA		07/11/2006
(1444) Proctors Rd	0.06	570	R								NA			NA		07/11/2006
(1444) Proctors Rd	0.06	490	R								NA			NA		07/11/2006
(1444) Proctors Rd	0.06	330	R								NA			NA		07/11/2006
(1445) Woodworth Rd	0.07	300	R								NA			NA		07/11/2006
(1445) Woodworth Rd	0.10	350	R								NA			NA		07/11/2006

Virginia Department of Transportation
Traffic Engineering Division
2009
Annual Average Daily Traffic Volume Estimates By Section of Route
Chesterfield Maintenance Area

Route	Length	AADT	QA	4Tire	Bus	Truck				QC	K Factor	QK	Dir Factor	AAWDT	QW	Year
						2Axle	3+Axle	1Trail	2Trail							
Chesterfield County																
(1445) Woodworth Rd	0.25	700	R				From: 20-1444 Proctors Rd				NA			NA		07/11/2006
(1445) Kerwin Rd	0.03	50	R				From: 20-1443 Galena Ave				NA			NA		07/11/2006
							To: Dead End									
(1446) Rushton Rd	0.15	280	R				From: 20-1466				NA			NA		07/11/2006
							To: 20-1462 Proctors Rd									
(1447) Rycliff Ave	0.09	80	R				From: 20-1449 Senate St				NA			NA		06/20/2006
(1447) Rycliff Ave	0.18	150	R				From: 20-1448 Pioneer St				NA			NA		06/20/2006
							To: 20-1616 Telbury St									
(1448) Pioneer St	0.10	60	R				From: 20-1439 Botone Ave				NA			NA		06/20/2006
							To: 20-1447 Rycliff Ave									
(1449) Senate St	0.06	90	R				From: 20-1614 Congress Rd				NA			NA		06/20/2006
(1449) Senate St	0.30	180	R				From: 20-1439 Botone Ave				NA			NA		06/20/2006
							To: 20-1613 Alcott Rd									
(1450) Ironwood Rd	0.19	120	R				From: 20-1429 Kingman Rd				NA			NA		05/09/2006
							To: 20-1451 Castleburg Dr									
(1451) Castleburg Dr	0.10	140	R				From: 20-1450 Ironwood Rd				NA			NA		05/09/2006
(1451) Castleburg Dr	0.11	210	R				From: 20-1430 Heppel Rd				NA			NA		05/09/2006
(1451) Castleburg Dr	0.15	300	R				From: 20-1429 Kingman Rd				NA			NA		05/09/2006
							To: 20-672, S Arch Rd									
(1452) Thurston Rd	0.72	450	R				From: 20-637 Hopkins Rd				NA			NA		02/25/2009
							To: 20-1620 Dorsey Rd									
(1453) Francill Dr	0.07	300	R				From: 20-900 Wycliff Rd				NA			NA		05/09/2006
(1453) Francill Dr	0.09	320	R				From: 20-1455 Kayvee Rd				NA			NA		05/09/2006
(1453) Francill Dr	0.08	300	R				From: 20-1456 Cherylann Rd				NA			NA		05/09/2006
(1453) Francill Dr	0.12	230	R				From: 20-1457 Ronaldton Rd				NA			NA		05/09/2006
							To: 20-4771 Marblethorpe Rd									
(1454) Vickilee Rd	0.06	460	R				From: 20-688 Dakins Dr				NA			NA		06/10/2009
(1454) Vickilee Rd	0.04	430	R				From: 20-900 E, Wycliff Rd				NA			NA		06/10/2009
(1454) Vickilee Rd	0.08	430	R				From: 20-900 W, Wycliff Rd				NA			NA		06/10/2009
(1454) Vickilee Rd	0.08	440	R				From: 20-1455 Kayvee Rd				NA			NA		06/10/2009
(1454) Vickilee Rd	0.05	1100	R				From: 20-1456 Cherylann Rd				NA			NA		06/10/2009
							To: 20-1457 Ronaldton Rd									

Virginia Department of Transportation
Traffic Engineering Division
2009
Annual Average Daily Traffic Volume Estimates By Section of Route
Chesterfield Maintenance Area

Route	Length	AADT	QA	4Tire	Bus	Truck				QC	K Factor	QK	Dir Factor	AAWDT	QW	Year
						2Axle	3+Axle	1Trail	2Trail							
Chesterfield County																
(1455) Kayvee Rd	0.15	48	R				From: 20-1454 Vickilee Rd					NA		NA		06/10/2009
							To: 20-1453 Francill Dr									
(1456) Cherylann Rd	0.09	2500	R				From: 20-653 Courthouse Rd					NA		NA		06/10/2009
							To: 20-1441 Cottonwood Rd									
(1456) Cherylann Rd	0.08	1400	R				From: 20-1421 Clearlake Rd					NA		NA		06/10/2009
							To: 20-3274 Darylann Ct									
(1456) Cherylann Rd	0.17	1600	R				From: 20-1454 Vickilee Rd					NA		NA		06/10/2009
							To: 20-1453 Francill Dr									
(1456) Cherylann Rd	0.06	1500	R				From: 20-1454 Vickilee Rd					NA		NA		06/10/2009
							To: 20-1453 Francill Dr									
(1456) Cherylann Rd	0.21	260	R				From: 20-1454 Vickilee Rd					NA		NA		06/10/2009
							To: 20-1453 Francill Dr									
(1457) Ronaldton Rd	0.23	1100	R				From: 20-1454 Vickilee Rd					NA		NA		06/10/2009
							To: 20-1453 Francill Dr									
(1457) Ronaldton Rd	0.09	1200	R				From: 20-901 Arkay Dr					NA		NA		06/10/2009
							To: 20-672 Adkins Rd									
(1457) Ronaldton Rd	0.04	1500	R				From: 20-1445 Woodworth Rd					NA		NA		06/10/2009
							To: 20-1459; 20-9895									
(1458) Dawnshire Rd	0.06	120	R				From: 20-1459; 20-9895					NA		NA		02/26/2009
							To: 20-1443 Galena Ave									
(1458) Dawnshire Rd	0.09	130	R				From: 20-1458; 20-9895					NA		NA		02/26/2009
							To: 20-1444 Proctors Rd									
(1459) Cresswell Rd	0.09	370	R				From: Dead End					NA		NA		02/26/2009
							To: 20-613 Willis Rd									
(1460) Southwood Rd	0.20	70	R				From: 20-647 Reams Rd					NA		NA		02/26/2009
							To: 20-1477 Haverford Lane									
(1461) Reykin Dr	0.32	420	R				From: Dead End					NA		NA		02/26/2009
							To: 20-1466									
(1462) Proctors Rd	0.08	48	R				From: 20-1446 Rushton Rd					NA		NA		02/26/2009
							To: 20-1463 Gaffney Rd									
(1462) Proctors Rd	0.08	70	R				From: 20-1463 Gaffney Rd					NA		NA		02/26/2009
							To: 20-1416 Perlock Rd									
(1462) Proctors Rd	0.06	440	R				From: 20-1466					NA		NA		02/26/2009
							To: 20-1465 Kerwin Rd									
(1462) Proctors Rd	0.06	570	R				From: 20-1466					NA		NA		02/26/2009
							To: 20-1462 Proctors Rd									
(1463) Gaffney Rd	0.15	140	R				From: 20-1464 Gaffney Ct					NA		NA		02/26/2009
							To: 20-1465 Kerwin Rd									
(1463) Gaffney Rd	0.11	240	R				From: 20-1465 Kerwin Rd					NA		NA		02/26/2009
							To: Dead End									
(1463) Gaffney Rd	0.05	200	R				From: Dead End					NA		NA		02/26/2009
							To: 20-1463 Gaffney Rd									
(1464) Gaffney Ct	0.07	80	R				From: 20-1463 Gaffney Rd					NA		NA		02/26/2009
							To: 20-1463 Gaffney Rd									

Virginia Department of Transportation
 Traffic Engineering Division
 2009
 Annual Average Daily Traffic Volume Estimates By Section of Route
 Chesterfield Maintenance Area

Route	Length	AADT	QA	4Tire	Bus	-----Truck-----				QC	K Factor	QK	Dir Factor	AAWDT	QW	Year
						2Axle	3+Axle	1Trail	2Trail							
Chesterfield County																
(1465) Kerwin Rd	0.06	270	R				From: 20-1463 Gaffney Rd							NA		02/26/2009
							To: 20-1416 Perlock Rd									
(1466) Kenova Dr	0.19	260	R				From: 20-1462 Proctors Rd							NA		02/26/2009
							To: 20-1446 Rushton Rd									
(1466) Ashwood Rd	0.07	230	R				From: 20-1463 Gaffney Rd							NA		02/26/2009
							To: 20-1416 Perlock Rd									
(1466) Ashwood Rd	0.07	210	R				From: 20-1463 Gaffney Rd							NA		02/26/2009
							To: 20-1416 Perlock Rd									
(1466) Ashwood Rd	0.07	280	R				From: 20-1463 Gaffney Rd							NA		06/24/2009
							To: 20-1416 Perlock Rd									
(1466) Ashwood Rd	0.04	220	R				From: 20-1445 Woodworth Rd							NA		06/24/2009
							To: Dead End									
(1467) Jean Dr	0.24	140	R				From: 20-608 Reymet Rd							NA		06/24/2009
							To: Dead End									
(1468) Crooker Dr	0.15	170	R				From: 20-674 Cranbeck Rd							NA		06/24/2009
							To: 20-1469 Ermavdo Dr									
(1469) Ermavdo Dr	0.07	48	R				From: Dead End							NA		06/24/2009
							To: 20-1468 Crooker Dr									
(1469) Ermavdo Dr	0.07	30	R				From: 20-1468 Crooker Dr							NA		06/24/2009
							To: Dead End									
(1470) Burge Rd	0.67	1600	R				From: Dead End							NA		08/12/2009
							To: 0.32 MN 20-613									
(1471) Pennway Dr	0.06	49	R				From: Dead End							NA		05/16/2006
							To: 20-1438 Abingdon Rd									
(1471) Pennway Dr	0.17	500	R				From: 20-1438 Abingdon Rd							NA		05/16/2006
							To: 20-1473 Northborough Lane									
(1471) Pennway Dr	0.08	620	R				From: 20-1473 Northborough Lane							NA		05/16/2006
							To: 20-1472 Burlington Rd									
(1471) Pennway Dr	0.08	700	R				From: 20-1472 Burlington Rd							NA		05/16/2006
							To: 20-653 Courthouse Rd									
(1472) Burlington Rd	0.11	90	R				From: 20-1471 Pennway Dr							NA		06/10/2009
							To: Cul-de-Sac									
(1473) Northborough Lane	0.03	140	R				From: Cul-de-Sac							NA		06/10/2009
							To: 20-1474 Northborough Ct									
(1473) Northborough Lane	0.06	60	R				From: 20-1474 Northborough Ct							NA		06/10/2009
							To: 20-1471 Pennway Dr									
(1474) Northborough Ct	0.03	40	R				From: 20-1473 Northborough Lane							NA		06/10/2009
							To: Cul-de-Sac									
(1475) Camborne Ct	0.05	40	R				From: Cul-de-Sac							NA		04/10/2006
							To: 20-1480									
(1476) Taw St	0.04	120	R				From: Dead End							NA		06/20/2006
							To: 20-1613 Alcott Rd									

Virginia Department of Transportation
Traffic Engineering Division
2009
Annual Average Daily Traffic Volume Estimates By Section of Route
Chesterfield Maintenance Area

Route	Length	AADT	QA	4Tire	Bus	Truck				QC	K Factor	QK	Dir Factor	AAWDT	QW	Year
						2Axle	3+Axle	1Trail	2Trail							
Chesterfield County																
(1477) Haverford Lane	0.22	370	R				From: 20-1793 Ravenscroft Dr					NA		NA		04/18/2006
(1477) Haverford Lane	0.12	80	R				To: 20-1461 Reykin Dr					NA		NA		04/18/2006
(1477) Haverford Lane	0.04	5	R				From: 20-2890 Eastman Rd					NA		NA		04/18/2006
							To: Cul-de-Sac									
(1478) Evelake Rd	0.35	70	R				From: 20-637 Hopkins Rd					NA		NA		07/24/2006
							To: Dead End									
(1479) Station Rd	0.33	870	R				From: US 1 Jefferson Davis Hwy					NA		NA		03/09/2009
							To: Cul-de-Sac									
(1480) Scottford Dr	0.24	130	R				From: 20-1493 N, Rockdale Rd					NA		NA		04/06/2006
(1480) Scottford Dr	0.27	120	R				To: 20-1483 N, Henson Rd					NA		NA		04/06/2006
(1480) Camborne Rd	0.08	190	R				From: 20-1475 Camborne Ct					NA		NA		04/06/2006
(1480) Camborne Rd	0.06	240	R				To: 20-1483 S, Henson Rd					NA		NA		04/06/2006
(1480) Camborne Rd	0.17	270	R				From: 20-1481 Sharpstead Rd					NA		NA		04/06/2006
(1480) Camborne Rd	0.10	350	R				To: 20-1493 S, Rockdale Rd					NA		NA		04/06/2006
(1481) Sharpstead Rd	0.12	190	R				From: 20-647 Reams Rd					NA		NA		07/22/2009
							To: 20-1480 Camborne Rd									
(1482) Black Heath Rd	0.04	20	R				From: Dead End					NA		NA		08/12/2009
(1482) Black Heath Rd	0.11	110	R				To: 20-1207 Warminster Dr					NA		NA		08/12/2009
(1482) Black Heath Rd	0.14	190	R				From: 20-1218					NA		NA		08/12/2009
(1482) Black Heath Rd	0.07	330	R				To: 20-1215 Duckbill Dr					NA		NA		08/12/2009
(1482) Black Heath Rd	0.28	660	R				From: 20-1214 Corianna Lane					NA		NA		08/12/2009
(1482) Black Heath Rd	0.26	200	R				To: 20-1201 Kilrenny Rd					NA		NA		08/12/2009
							From: 20-1232									
(1483) Henson Rd	0.09	90	R				To: 20-1480 Scottford Dr					NA		NA		04/06/2006
(1483) Henson Rd	0.10	170	R				From: 20-1484 Lindell Rd					NA		NA		04/06/2006
							To: 20-1480 Camborne Rd									
(1484) Lindell Rd	0.23	120	R				From: 20-1483 Henson Rd					NA		NA		04/06/2006
							To: 20-1493 Rockdale Rd									
(1485) Gainford Rd	0.20	470	R				From: 20-1426 Strathcona St					NA		NA		06/22/2006
							To: 20-1427 Beckwith Rd									

Virginia Department of Transportation
Traffic Engineering Division
2009
Annual Average Daily Traffic Volume Estimates By Section of Route
Chesterfield Maintenance Area

Route	Length	AADT	QA	4Tire	Bus	Truck				QC	K Factor	QK	Dir Factor	AAWDT	QW	Year
						2Axle	3+Axle	1Trail	2Trail							
Chesterfield County																
(1485) Gainford Rd	0.12	110	R			From: 20-1427 Beckwith Rd					NA			NA		06/22/2006
						To: 20-1423 Allerton St										
(1486) Hudswell Lane	0.04	70	R			From: Dead End					NA			NA		06/22/2006
(1486) Hudswell Lane	0.10	100	R			From: 20-1427 Beckwith Rd					NA			NA		06/22/2006
						To: Dead End										
(1487) Chieftain Trail	0.06	40	R			From: 20-653 Courthouse Rd					NA			NA		03/08/2006
(1487) Chieftain Trail	0.06	220	R			From: 20-1490 Cadillac Trail					NA			NA		03/08/2006
(1487) Chieftain Trail	0.18	180	R			From: 20-1489 Arrow Point Trail					NA			NA		03/08/2006
(1487) Chieftain Trial	0.08	130	R			From: 20-1488 Bark Trail					NA			NA		03/08/2006
						To: 20-2769										
(1488) Bark Trail	0.02	60	R			From: 20-1487 Chieftain Trial					NA			NA		03/08/2006
						To: Dead End										
(1489) Arrow Point Trail	0.07	640	R			From: 20-678 West Providence Rd					NA			NA		03/08/2006
(1489) Arrow Point Trail	0.18	350	R			From: 20-1487 Chieftain Trail					NA			NA		03/08/2006
(1489) Arrow Point Trail	0.05	100	R			From: 20-2769					NA			NA		03/08/2006
						To: Cul-de-Sac										
(1490) Cadillac Trail	0.18	240	R			From: 20-1487 Chieftain Trail					NA			NA		03/08/2006
(1490) Cadillac Trail	0.07	9	R			From: 20-2769					NA			NA		03/08/2006
						To: Cul-de-Sac										
(1491) Walkerton Rd	0.06	8	R			From: Dead End					NA			NA		04/10/2006
(1491) Walkerton Rd	0.10	100	R			From: 20-1492 Bracken Rd					NA			NA		04/10/2006
(1491) Walkerton Rd	0.25	230	R			From: 20-1494 Walkerton Ct					NA			NA		04/10/2006
(1491) Walkerton Rd	0.10	510	R			From: 20-1493 Rockdale Rd					NA			NA		04/10/2006
						To: 20-647 Reams Rd										
(1492) Bracken Rd	0.22	130	R			From: 20-1491 Walkerton Rd					NA			NA		04/06/2006
						To: 20-1493 Rockdale Rd										
(1493) Rockdale Rd	0.05	270	R			From: 20-1480 S, Camborne Rd					NA			NA		04/06/2006
(1493) Rockdale Rd	0.07	230	R			From: 20-1484 Lindell Rd					NA			NA		04/06/2006
(1493) Rockdale Rd	0.09	270	R			From: 20-1480 N, Scottford Dr					NA			NA		04/06/2006
(1493) Rockdale Rd	0.10	170	R			From: 20-1491 Walkerton Rd					NA			NA		04/06/2006
						To: 20-1492 Bracken Rd										

Virginia Department of Transportation
 Traffic Engineering Division
 2009
 Annual Average Daily Traffic Volume Estimates By Section of Route
 Chesterfield Maintenance Area

Route	Length	AADT	QA	4Tire	Bus	Truck				QC	K Factor	QK	Dir Factor	AAWDT	QW	Year
						2Axle	3+Axle	1Trail	2Trail							
Chesterfield County																
(1493) Rockdale Rd	0.05	30	R				From: 20-1492 Bracken Rd				NA			NA		04/06/2006
							To: Dead End									
(1494) Walkerton Ct	0.08	50	R				From: Cul-de-Sac				NA			NA		08/01/2006
							To: 20-1491 Walkerton Rd									
(1495) Kingsdale Rd	0.86	3900	R				From: SR 145 Chester Rd				NA			NA		06/10/2009
							To: US 1 Jefferson Davis Hwy									
(1496) Clovis St	0.10	110	R				From: Dead End				NA			NA		06/20/2006
							To: 20-1624 Normandale Ave									
(1497) Park Rd	0.11	880	R				From: 20-1498 Howlett Rd				NA			NA		06/10/2009
							To: SR 145 Chester Rd									
(1498) Howlett Rd	0.06	60	R				From: Dead End				NA			NA		07/11/2006
							To: 20-1497 Park Rd									
(1498) Howlett Rd	0.09	60	R				From: 20-1497 Park Rd				NA			NA		07/11/2006
							To: Cul-de-Sac									
(1499) Stroud Lane	0.30	260	R				From: Dead End				NA			NA		06/10/2009
							To: 20-672 Adkins Rd									
(1500) Weir Rd	0.14	2900	R				From: US 1 Jefferson Davis Hwy				NA			NA		05/22/2006
							To: 20-738 Briggs Rd									
(1501) Gill St	0.05	120	R				From: Dead End				NA			NA		05/22/2006
							To: 0.05 MN Dead End									
(1501) Gill St	0.16	150	R				From: 0.05 MN Dead End				NA			NA		05/22/2006
							To: SR 10 Hundred Rd									
(1502) Ecoff Ave	1.64	2200	G				From: 20-632 Chalkley Rd				NA		2400	G	2009	
							To: SR 10 W, Iron Bridge Rd									
(1502) Robertson St	0.12	190	R				From: SR 10 E, Iron Bridge Rd				NA			NA		05/20/2006
							To: 20-1507 Shop St									
(1502) Robertson St	0.12	70	R				From: 20-1507 Shop St				NA			NA		05/30/2006
							To: Dead End									
(1503) De Laval St	0.22	190	R				From: 20-1502 Ecoff Ave				NA			NA		05/30/2006
							To: Dead End									
(1504) Lee St	0.07	80	R				From: Dead End				NA			NA		05/30/2006
							To: 20-1503 De Laval St									
(1504) Lee St	0.24	800	R				From: 20-1503 De Laval St				NA			NA		05/30/2006
							To: SR 10; 20-1505									
(1505) Old Hundred Rd	0.24	760	R				From: 20-1523 Werth St				NA			NA		04/07/2009
							To: SR 10 Hundred Rd									
(1506) Buckingham St	0.34	1900	R				From: SR 144 Harrowgate Rd				NA			NA		05/30/2006
							To: SR 10 Iron Bridge Rd									
(1507) Shop St	0.55	240	R				From: Dead End				NA			NA		05/30/2006
							To: SR 144; 20-1508									

Virginia Department of Transportation
Traffic Engineering Division
2009
Annual Average Daily Traffic Volume Estimates By Section of Route
Chesterfield Maintenance Area

Route	Length	AADT	QA	4Tire	Bus	-----Truck-----				QC	K Factor	QK	Dir Factor	AAWDT	QW	Year
						2Axle	3+Axle	1Trail	2Trail							
Chesterfield County																
(1508) School St	0.12	350	R				From: SR 144; 20-1507					NA		NA		04/07/2009
							To: 20-1510 Percival St									
(1509) Lafon St	0.20	70	R				From: SR 144 Harrowgate Rd					NA		NA		05/30/2006
							To: 20-1510 Percival St									
(1509) Lafon St	0.08	150	R				From: 20-1510 Percival St					NA		NA		05/30/2006
							To: 20-1511 Richmond St									
(1509) Lafon St	0.22	150	R				From: 20-1511 Richmond St					NA		NA		05/30/2006
							To: 20-1512 Gill St									
(1509) Lafon St	0.09	210	R				From: 20-1512 Gill St					NA		NA		05/30/2006
							To: 20-616 Curtis St									
(1510) Percival St	0.05	80	R				From: Dead End					NA		NA		05/25/2006
							To: 20-1546 Daniels St									
(1510) Percival St	0.16	190	R				From: 20-1546 Daniels St					NA		NA		05/25/2006
							To: 20-1547 Gayle Rd									
(1510) Percival St	0.07	340	R				From: 20-1547 Gayle Rd					NA		NA		05/25/2006
							To: 20-1530 Stebbins St									
(1510) Percival St	0.15	550	R				From: 20-1530 Stebbins St					NA		NA		05/25/2006
							To: 20-1529 Snead St									
(1510) Percival St	0.30	680	R				From: 20-1529 Snead St					NA		NA		05/25/2006
							To: 20-616 Curtis St									
(1510) Percival St	0.41	740	R				From: 20-616 Curtis St					NA		NA		05/25/2006
							To: 20-1505 Old Hundred Rd									
(1511) Richmond St	1.30	630	R				From: Dead End					NA		NA		04/07/2009
							To: 20-1505 Old Hundred Rd									
(1512) Gill St	0.11	70	R				From: Dead End					NA		NA		05/25/2006
							To: 20-1510 Percival St									
(1512) Gill St	0.08	80	R				From: 20-1510 Percival St					NA		NA		05/25/2006
							To: 20-1511 Richmond St									
(1512) Gill St	0.08	110	R				From: 20-1511 Richmond St					NA		NA		05/25/2006
							To: 20-1509 Gap									
(1512) Gill St	0.01	9	R				From: Dead End; Gap					NA		NA		05/25/2006
							To: 0.01 MN Dead End									
(1512) Gill St	0.06	20	R				From: 0.01 MN Dead End					NA		NA		05/25/2006
							To: 20-1515 Winfree St									
(1512) Gill St	0.07	110	R				From: 20-1515 Winfree St					NA		NA		05/25/2006
							To: 20-1518 Petersburg St									
(1513) Centre St	0.26	5900	R				From: SR 10 Hundred Rd; Iron Bridge Rd					NA		NA		04/07/2009
							To: 20-5617 Chester Village Dr									
(1514) West St	0.18	320	R				From: 20-1511 Richmond St					NA		NA		04/07/2009
							To: 20-1515 Winfree St									
(1514) West St	0.09	210	R				From: 20-1515 Winfree St					NA		NA		04/07/2009
							To: 20-1522 Petersburg St									
(1515) Winfree St	0.17	210	R				From: Cul-de-Sac					NA		NA		04/07/2009
							To: 20-1546 Daniels St									

Virginia Department of Transportation
Traffic Engineering Division
2009
Annual Average Daily Traffic Volume Estimates By Section of Route
Chesterfield Maintenance Area

Route	Length	AADT	QA	4Tire	Bus	-----Truck-----				QC	K Factor	QK	Dir Factor	AAWDT	QW	Year
						2Axle	3+Axle	1Trail	2Trail							
Chesterfield County																
(1515) Winfree St	0.23	320	R													04/07/2009
						From: 20-1546 Daniels St										
(1515) Winfree St	0.15	330	R													04/07/2009
						From: 20-1530 Stebbins St										
(1515) Winfree St	0.15	580	R													04/07/2009
						From: 20-1529 Snead St										
(1515) Winfree St	0.16	720	R													04/07/2009
						From: 20-1514 West St										
(1515) Winfree St	0.36	1200	R													04/07/2009
						From: 20-616 Curtis St										
(1515) Winfree St	0.01	1300	R													04/07/2009
						From: SR 10; SR 144; GT SR 144 Gap										
(1515) Winfree St	0.17	480	R													04/07/2009
						From: 0.01 MNW SR 144										
(1515) Winfree St																
						To: Dead End										
(1516) Dodomeade St	0.10	40	R													04/07/2009
						From: 20-1515 Winfree St										
(1516) Dodomeade St	0.05	4	R													10/29/2003
						From: 20-1518 Petersburg St										
(1516) Dodomeade St																
						To: Dead End										
(1517) Oakland St	0.11	80	R													05/22/2006
						From: 20-616 Curtis St										
(1517) Oakland St																
						To: SR 10										
(1518) Petersburg St	0.15	130	R													04/07/2009
						From: 20-1512 Gill St										
(1518) Petersburg St	0.04	140	R													04/07/2009
						From: 20-1516 Dodomeade St										
(1518) Petersburg St																
						To: SR 10 Hundred Rd										
(1519) Dale Lane	0.10	160	R													04/07/2009
						From: SR 10 Hundred Rd										
(1519) Dale Lane																
						To: Dead End										
(1520) Curtis St	0.18	1200	F	98%	0%	1%	0%	0%	0%	C	0.093	F	0.548	1300	F	2009
						From: SR 144 Harrowgate Rd										
(1520) Curtis St																
						To: 20-616 Curtis St; Chester Rd South										
(1521) Womack Rd	0.29	190	R													04/07/2009
						From: Dead End										
(1521) Womack Rd	0.06	330	R													04/07/2009
						From: 20-1665 Empire Pkwy										
(1521) Womack Rd	0.49	640	R													04/07/2009
						From: 20-1503; 20-1666										
(1521) Womack Rd																
						To: 20-3118 Great Branch Dr										
(1522) Petersburg St	0.08	80	R													04/07/2009
						From: Cul-de-Sac										
(1522) Petersburg St	0.10	220	R													04/07/2009
						From: 20-1546 Daniels St										
(1522) Petersburg St	0.13	280	R													04/07/2009
						From: 20-1536 E, Brook Lane										
(1522) Petersburg St	0.06	400	R													04/07/2009
						From: 20-1530 Stebbins St										
(1522) Petersburg St	0.09	490	R													04/07/2009
						From: 20-1536 W, Brook Lane										
(1522) Petersburg St																
						To: 20-1529 Snead St										

Virginia Department of Transportation
Traffic Engineering Division
2009
Annual Average Daily Traffic Volume Estimates By Section of Route
Chesterfield Maintenance Area

Route	Length	AADT	QA	4Tire	Bus	-----Truck-----				QC	K Factor	QK	Dir Factor	AAWDT	QW	Year
						2Axle	3+Axle	1Trail	2Trail							
Chesterfield County																
(1522) Petersburg St	0.15	540	R				From: 20-1529 Snead St				NA			NA		04/01/2009
(1522) Petersburg St	0.15	650	R				To: 20-1514 West St				NA			NA		04/01/2009
(1523) Werth St	0.10	320	R				To: 20-616 Curtis St				NA			NA		04/01/2009
(1523) Werth St	0.10	320	R				From: SR 144; 20-1507				NA			NA		04/01/2009
(1524) Perdue St	0.17	130	R				To: 20-1505 Old Hundred Rd				NA			NA		04/01/2009
(1524) Perdue St	0.17	130	R				From: 20-1525 Windsor Rd				NA			NA		04/01/2009
(1525) Windsor Rd	0.08	130	R				To: 20-1506 Buckingham St				NA			NA		04/01/2009
(1525) Windsor Rd	0.08	130	R				From: 20-1543 Bruce Rd				NA			NA		04/01/2009
(1525) Windsor Rd	0.10	140	R				To: 20-1524 Perdue St				NA			NA		04/01/2009
(1525) Windsor Rd	0.10	140	R				From: 20-1507 Shop St				NA			NA		04/01/2009
(1526) Holly Hill Rd	0.13	420	R				To: 20-616 Osborne Rd				NA			NA		03/11/2009
(1526) Holly Hill Rd	0.13	420	R				From: 20-1527				NA			NA		03/11/2009
(1527) W Grove Ave	0.22	340	R				To: Dead End				NA			NA		03/11/2009
(1527) Grove Ave	0.23	210	R				From: 20-616 Osborne Rd				NA			NA		03/11/2009
(1527) Grove Ave	0.06	200	R				To: 20-852 Boyd St				NA			NA		03/11/2009
(1527) Grove Ave	0.06	200	R				From: 20-1554 Holly Hill Rd				NA			NA		04/07/2009
(1527) Grove Ave	0.04	100	R				To: 20-1526 Holly Hill Rd				NA			NA		04/07/2009
(1527) Grove Ave	0.08	110	R				From: 20-1532 Shady Lane				NA			NA		04/07/2009
(1528) Wilton Dr	0.03	2500	R				To: 20-616 Osborne Rd				NA			NA		04/07/2009
(1528) Wilton Dr	0.12	2400	R				From: 20-1590 Wilton Ct				NA			NA		04/07/2009
(1528) Wilton Dr	0.11	2500	R				To: 20-1531 Banbury Rd				NA			NA		04/07/2009
(1528) Canterbury Rd	0.30	100	R				From: 20-1575 S. Surry Rd				NA			NA		04/07/2009
(1528) Canterbury Rd	0.30	100	R				To: 20-1575 N. Surry Rd				NA			NA		04/07/2009
(1529) Snead St	0.07	90	R				From: 20-1510 Percival St				NA			NA		04/07/2009
(1529) Snead St	0.10	80	R				To: 20-1511 Gap				NA			NA		04/07/2009
(1529) Snead St	0.10	80	R				From: 20-1515 Gap				NA			NA		04/07/2009
(1529) Snead St	0.10	80	R				To: 20-1522 Petersburg St				NA			NA		04/07/2009
(1530) Stebbins St	0.19	290	R				From: Cul-de-Sac				NA			NA		04/07/2009
(1530) Stebbins St	0.07	80	R				To: 20-1510 Percival St				NA			NA		04/07/2009
(1530) Stebbins St	0.09	110	R				From: 20-1511 Gap				NA			NA		05/25/2006
(1530) Stebbins St	0.09	110	R				To: 20-1515 Gap				NA			NA		05/25/2006
(1530) Stebbins St	0.11	50	R				From: 20-1522 Petersburg St				NA			NA		05/25/2006
(1530) Stebbins St	0.11	50	R				To: 20-1536 Brook Lane				NA			NA		05/25/2006

Virginia Department of Transportation
Traffic Engineering Division
2009
Annual Average Daily Traffic Volume Estimates By Section of Route
Chesterfield Maintenance Area

Route	Length	AADT	QA	4Tire	Bus	Truck				QC	K Factor	QK	Dir Factor	AAWDT	QW	Year
						2Axle	3+Axle	1Trail	2Trail							
Chesterfield County																
(1531) Banbury Rd	0.05	110	R				From: 20-807				NA			NA		05/22/2006
(1531) Banbury Rd	0.06	130	R				From: 20-1540 Rolling Brook Rd				NA			NA		05/22/2006
							To: 20-1528									
(1532) Shady Lane	0.13	210	R				From: 20-616 Osborne Rd				NA			NA		05/22/2006
(1532) Shady Lane	0.17	150	R				From: 20-1527				NA			NA		05/22/2006
							To: Dead End									
(1533) Mountclair Rd	0.50	490	R				From: SR 10 Hundred Rd				NA			NA		05/22/2006
							To: Dead End									
(1534) Spring Ave	0.08	770	R				From: 20-1535 Grove Pl				NA			NA		04/07/2009
							To: 20-792 Mason Ave									
(1535) Grove Pl	0.11	700	R				From: 20-5319; 20-5866				NA			NA		04/07/2009
(1535) Grove Pl	0.04	40	R				From: 20-1534 Spring Ave				NA			NA		04/07/2009
							To: Dead End									
(1536) Brook Lane	0.13	70	R				From: 20-1522 Petersburg St				NA			NA		05/22/2006
(1536) Brook Lane	0.24	100	R				From: 20-1530 Stebbins St				NA			NA		05/22/2006
							To: 20-1522 Petersburg St									
(1537) Rio Vista St	0.45	1400	R				From: US 1 Jefferson Davis Hwy				NA			NA		03/11/2009
							To: 20-615 Coxendale Rd									
(1538) Arcadia Ave	0.08	1100	R				From: US 1 Jefferson Davis Hwy				NA			NA		03/11/2009
(1538) Arcadia Ave	0.15	330	R				From: 20-705 Elokomin Ave				NA			NA		03/11/2009
(1538) Arcadia Ave	0.16	210	R				From: 20-1539 Glendale St				NA			NA		03/11/2009
(1538) Arcadia Ave	0.06	120	R				From: 20-1537 Rio Vista St				NA			NA		03/11/2009
							To: 20-1400 Arcadia Ct									
(1539) Glendale St	0.02	110	R				From: Dead End				NA			NA		03/11/2009
(1539) Glendale St	0.06	220	R				From: 20-1551 Seminole Ave				NA			NA		03/11/2009
(1539) Glendale St	0.06	300	R				From: 20-1544 Buena Vista Blvd				NA			NA		03/11/2009
(1539) Glendale St	0.06	330	R				From: 20-1538 Arcadia Ave				NA			NA		03/11/2009
							To: 20-615 Coxendale Rd									
(1540) Rolling Brook Rd	0.30	100	R				From: 20-1531 Banbury Rd				NA			NA		05/22/2006
							To: 20-1575 Surry Rd									
(1541) Booker Blvd East	0.20	240	R				From: 20-708 Carver Heights Dr				NA			NA		06/01/2006
							To: SR 10 Iron Bridge Rd									

Virginia Department of Transportation
Traffic Engineering Division
2009
Annual Average Daily Traffic Volume Estimates By Section of Route
Chesterfield Maintenance Area

Route	Length	AADT	QA	4Tire	Bus	Truck				QC	K Factor	QK	Dir Factor	AAWDT	QW	Year
						2Axle	3+Axle	1Trail	2Trail							
Chesterfield County																
(1542) Booker Blvd West	0.24	310	R				From: 20-708 Carver Heights Dr					NA		NA		06/01/2006
							To: SR 10 Iron Bridge Rd									
(1543) Bruce Rd	0.07	280	R				From: 20-1560 Morehead Dr					NA		NA		08/12/2009
							To: 20-1545 Cool Spring Dr									
(1543) Bruce Rd	0.07	460	R				From: 20-1525 Windsor Rd					NA		NA		08/12/2009
							To: 20-1506 Buckingham St									
(1543) Bruce Rd	0.21	440	R				From: 20-705 Elokomin Ave					NA		NA		08/12/2009
							To: 20-1539 Glendale St									
(1544) Buena Vista Blvd	0.10	190	R				From: 20-1539 Glendale St					NA		NA		08/12/2009
							To: 20-1537 Rio Vista St									
(1544) Buena Vista Blvd	0.15	120	R				From: 20-1560 Morehead Dr					NA		NA		08/12/2009
							To: 20-1543 Bruce Rd									
(1545) Cool Spring Dr	0.22	140	R				From: 20-1547 Gayle Rd					NA		NA		08/12/2009
							To: 20-1510 Percival St									
(1546) Daniels St	0.19	110	R				From: 20-1510 Percival St					NA		NA		05/25/2006
							To: 20-1511 Gap									
(1546) Daniels St	0.07	100	R				From: 20-1515 Gap					NA		NA		05/25/2006
							To: 20-1522 Petersburg St									
(1546) Daniels St	0.08	130	R				From: Dead End					NA		NA		05/25/2006
							To: 20-1546 Daniels St									
(1547) Gayle Rd	0.01	10	R				From: 20-1546 Daniels St					NA		NA		05/22/2006
							To: 20-1510 Percival St									
(1547) Gayle Rd	0.15	110	R				From: 20-1510 Percival St					NA		NA		05/22/2006
							To: SR 144 Harrowgate Rd									
(1548) Dudley Dr	0.11	370	R				From: SR 144 Harrowgate Rd					NA		NA		08/12/2009
							To: 20-1549 Hollis Rd									
(1549) Hollis Rd	0.11	70	R				From: Dead End					NA		NA		02/23/2006
							To: 20-1548 Dudley Dr									
(1549) Hollis Rd	0.04	190	R				From: 20-1548 Dudley Dr					NA		NA		02/23/2006
							To: 20-1556 Milsmith Rd									
(1549) Hollis Rd	0.11	170	R				From: 20-1556 Milsmith Rd					NA		NA		02/23/2006
							To: 20-1550 Grantshire Rd									
(1549) Hollis Rd	0.03	30	R				From: 20-1550 Grantshire Rd					NA		NA		02/23/2006
							To: Dead End									
(1550) Grantshire Rd	0.04	30	R				From: Dead End					NA		NA		08/01/2006
							To: 20-1549 Hollis Rd									
(1550) Grantshire Rd	0.15	120	R				From: 20-1549 Hollis Rd					NA		NA		08/01/2006
							To: Dead End									
(1551) Seminole Ave	0.15	60	R				From: 20-1539 Glendale St					NA		NA		05/22/2006
							To: 20-1537 Rio Vista St									
(1551) Seminole Ave	0.06	40	R				From: 20-1537 Rio Vista St					NA		NA		05/22/2006
							To: Cul-de-Sac									

Virginia Department of Transportation
 Traffic Engineering Division
 2009
 Annual Average Daily Traffic Volume Estimates By Section of Route
 Chesterfield Maintenance Area

Route	Length	AADT	QA	4Tire	Bus	-----Truck-----				QC	K Factor	QK	Dir Factor	AAWDT	QW	Year
						2Axle	3+Axle	1Trail	2Trail							
Chesterfield County																
(1552) Castlebury Dr	0.05	60	R								NA			NA		05/25/2006
(1552) Castlebury Dr	0.08	160	R								NA			NA		05/25/2006
(1552) Castlebury Dr	0.07	220	R								NA			NA		05/25/2006
(1552) Castlebury Dr	0.07	1300	R								NA			NA		05/25/2006
(1552) Castlebury Dr	0.07	1200	R								NA			NA		05/25/2006
(1552) Castlebury Dr	0.08	1100	R								NA			NA		05/25/2006
(1552) Castlebury Dr	0.19	950	R								NA			NA		05/25/2006
(1552) Castlebury Dr	0.51	900	R								NA			NA		05/25/2006
(1553) Randall Dr	0.17	270	R								NA			NA		05/25/2006
(1554) Holly Hill Rd	0.26	840	R								NA			NA		08/12/2009
(1555) Holly Hill Ct	0.04	30	R								NA			NA		05/22/2006
(1556) Milsmith Rd	0.13	100	R								NA			NA		02/23/2006
(1557) Erlene Dr	0.23	280	R								NA			NA		05/30/2006
(1558) Erlene Ct	0.08	60	R								NA			NA		02/23/2006
(1559) Wraywood Ave	0.05	60	R								NA			NA		05/30/2006
(1559) Wraywood Ave	0.04	220	R								NA			NA		05/30/2006
(1559) Wraywood Ave	0.11	380	R								NA			NA		05/30/2006
(1559) Wraywood Ave	0.47	660	R								NA			NA		05/30/2006
(1560) Morehead Dr	0.10	90	R								NA			NA		05/30/2006
(1560) Morehead Dr	0.12	70	R								NA			NA		05/30/2006
(1561) Elm St	0.12	60	R								NA			NA		05/30/2006

Virginia Department of Transportation
 Traffic Engineering Division
 2009
 Annual Average Daily Traffic Volume Estimates By Section of Route
 Chesterfield Maintenance Area

Route	Length	AADT	QA	4Tire	Bus	Truck				QC	K Factor	QK	Dir Factor	AAWDT	QW	Year		
						2Axle	3+Axle	1Trail	2Trail									
Chesterfield County																		
(1562) Blithe Dr	0.08	1200	R				From: 20-810 Parker Lane											
(1562) Blithe Dr	0.08	950	R				To: 20-1563 Easy St											
(1562) Blithe Dr	0.07	900	R				From: 20-1564 Euphoria Rd											
(1562) Blithe Dr	0.08	380	R				To: 20-1573 Merry Dr											
(1562) Blithe Dr	0.08	220	R				From: 20-1655 Placid Ave											
(1562) Blithe Dr	0.10	60	R				To: 20-3569 Lively St											
(1563) Easy St	0.04	40	R				From: Cul-de-Sac											
(1563) Easy St	0.12	160	R				To: 20-1564 Euphoria Rd											
(1564) Euphoria Rd	0.18	90	R				From: 20-1562 Blithe Dr											
(1564) Euphoria Rd							To: 20-1563 Easy St											
(1565) Nile Rd	0.20	420	R				From: 20-5780											
(1565) Nile Rd	0.19	420	R				To: 20-859 Forest Lake Rd											
(1566) Cicero Pkwy	0.21	290	R				From: 20-1566 Cicero Pkwy											
(1566) Cicero Pkwy	0.11	330	R				To: Dead End											
(1566) Cicero Pkwy	0.07	50	R				From: 20-1567 Evelyn Dr											
(1567) Evelyn Dr	0.14	380	R				To: 20-1565 Nile Rd											
(1567) Evelyn Dr	0.16	120	R				From: Dead End											
(1567) Evelyn Dr	0.06	70	R				To: 20-1566 Cicero Pkwy											
(1568) Aspen Ave	0.10	140	R				From: 20-3570 Sand Hills Dr											
(1569) Edenshire Rd	0.17	40	R				To: Dead End											
(1569) Edenshire Rd	0.10	60	R				From: 20-1570 Rivington Dr											
(1569) Ironbridge Pkwy	0.05	2000	R				To: SR 10 E, Iron Bridge Rd											
(1569) Ironbridge Pkwy	0.69	1600	R				From: 20-999 Ironbridge Pl											
(1569) Ironbridge Pkwy	0.05	960	R				To: 20-4814 Hidden Arbor Pl; Arbor Highlands Terr											
(1569) Ironbridge Pkwy							From: 20-4810											

Virginia Department of Transportation
Traffic Engineering Division
2009
Annual Average Daily Traffic Volume Estimates By Section of Route
Chesterfield Maintenance Area

Route	Length	AADT	QA	4Tire	Bus	Truck				QC	K Factor	QK	Dir Factor	AAWDT	QW	Year
						2Axle	3+Axle	1Trail	2Trail							
Chesterfield County																
(1569) Ironbridge Pkwy	0.33	990	R				20-4810					NA		NA		06/01/2006
(1569) Ironbridge Pkwy	0.48	1900	R				20-4800 Arbor Green Dr; Bent Tree Pl					NA		NA		06/01/2006
(1569) Ironbridge Pkwy	0.39	2500	R				20-632 Iron Bridge Blvd					NA		NA		06/01/2006
							SR 10 W, Iron Bridge Rd									
(1570) Rivington Dr	0.30	5	R				20-1569 Edenshire Rd					NA		NA		06/01/2006
							20-5909									
(1571) Oak Rd	0.15	210	R				20-616 Osborne Rd					NA		NA		05/22/2006
(1571) Oak Rd	0.03	50	R				20-1572 Shields Rd					NA		NA		05/22/2006
							Dead End									
(1572) Shields Rd	0.03	8	R				Dead End					NA		NA		05/22/2006
(1572) Shields Rd	0.09	70	R				20-1571 Oak Rd					NA		NA		05/22/2006
							US 1 Jefferson Davis Hwy									
(1573) Merry Dr	0.21	400	R				20-1656 Jolly Lane					NA		NA		02/23/2006
							20-1562 Blithe Dr									
(1574) Forrestal Rd	0.05	110	R				20-1593 Crossgate Rd					NA		NA		08/01/2006
(1574) Silver Crest Rd	0.25	160	R				20-1594 Hemway Rd					NA		NA		08/01/2006
							SR 144 Harrowgate Rd									
(1575) Surry Rd	0.16	2400	R				20-1528					NA		NA		03/11/2009
(1575) Surry Rd	0.05	2000	R				20-1540 Rolling Brook Rd					NA		NA		03/01/2009
(1575) Surry Rd	0.07	2100	R				20-1528					NA		NA		03/11/2009
(1575) Surry Rd	0.05	2000	R				20-1576 Deford Ct					NA		NA		03/11/2009
(1575) Surry Rd	0.06	2000	R				20-1577 Surry Ct					NA		NA		03/11/2009
(1575) Surry Rd	0.18	1300	R				20-1578 Surry Pl					NA		NA		03/11/2009
(1575) Surry Rd	0.07	1300	R				20-1579 Stepney Rd					NA		NA		03/11/2009
(1575) Surry Rd	0.07	1300	R				20-1580 Weybridge Rd					NA		NA		03/11/2009
(1575) Surry Rd	0.06	1300	R				20-3537 Crofton Rd					NA		NA		03/11/2009
(1575) Surry Rd	0.08	630	R				20-3538 Drayton Rd					NA		NA		03/11/2009
(1575) Surry Rd	0.10	580	R				20-3535 Surry Circle					NA		NA		03/11/2009
(1576) Deford Ct	0.09	40	R				20-3532 Belvoir Rd					NA		NA		03/11/2009
							20-1575 Surry Rd									
							Cul-de-Sac									

Virginia Department of Transportation
 Traffic Engineering Division
 2009
 Annual Average Daily Traffic Volume Estimates By Section of Route
 Chesterfield Maintenance Area

Route	Length	AADT	QA	4Tire	Bus	Truck				QC	K Factor	QK	Dir Factor	AAWDT	QW	Year
						2Axle	3+Axle	1Trail	2Trail							
Chesterfield County																
(1577) Surry Ct	0.05	40	R				From: Cul-de-Sac				NA			NA		03/11/2009
							To: 20-1575 Surry Rd									
(1578) Surry Pl	0.05	40	R				From: Cul-de-Sac				NA			NA		03/11/2009
							To: 20-1575 Surry Rd									
(1579) Stepney Rd	0.16	180	R				From: 20-1580 Weybridge Rd				NA			NA		03/11/2009
							To: 20-1575 Surry Rd									
(1580) Weybridge Rd	0.15	140	R				From: Dead End				NA			NA		03/11/2009
							To: 20-1579 Stepney Rd									
(1580) Weybridge Rd	0.12	150	R				From: 20-1579 Stepney Rd				NA			NA		03/11/2009
							To: 20-1575 Surry Rd									
(1581) Treadwood St	0.07	140	R				From: 20-1408 Brandywine Ave				NA			NA		06/01/2006
							To: 20-1407 Brightwood Ave									
(1582) Ken Dr	0.06	520	R				From: 20-1502 Ecoff Ave				NA			NA		03/11/2009
							To: 20-1583									
(1582) Ken Dr	0.06	60	R				From: 20-1583				NA			NA		03/11/2009
							To: Dead End									
(1583) Par Dr/Wedge Dr	0.16	100	R				From: Dead End				NA			NA		03/11/2009
							To: 20-1582 Ken Dr									
(1583) Par Dr	0.26	490	R				From: 20-1582 Ken Dr				NA			NA		03/11/2009
							To: 20-1665 Empire Pkwy									
(1583) Birdie Lane	0.09	130	R				From: 20-1665 Empire Pkwy				NA			NA		03/11/2009
							To: 20-1666 McAllister Dr									
(1583) Birdie Lane	0.02	20	R				From: 20-1666 McAllister Dr				NA			NA		03/11/2009
							To: Dead End									
(1584) Fortview Dr	0.07	330	R				From: 20-615 Coxendale Rd				NA			NA		03/11/2009
							To: 20-1585 Benhill Dr									
(1584) Fortview Dr	0.06	220	R				From: 20-1585 Benhill Dr				NA			NA		03/11/2009
							To: 20-1586 Staten Rd									
(1584) Fortview Dr	0.11	70	R				From: 20-1586 Staten Rd				NA			NA		03/11/2009
							To: Dead End									
(1585) Benhill Dr	0.06	47	R				From: Dead End				NA			NA		03/11/2009
							To: 20-1584 Fortview Dr									
(1585) Benhill Dr	0.07	49	R				From: 20-1584 Fortview Dr				NA			NA		03/11/2009
							To: Dead End									
(1586) Staten Rd	0.06	47	R				From: Cul-de-Sac				NA			NA		03/11/2009
							To: 20-1584 Fortview Dr									
(1587) Wood Dale Rd	0.27	600	R				From: SR 144 Chester Rd				NA			NA		03/11/2009
							To: 20-609 Centralia Rd									
(1587) Wood Dale Rd	0.42	720	R				From: 20-609 Centralia Rd				NA			NA		03/11/2009
							To: 20-3283 Biltmore Rd									
(1587) Wood Dale Rd	0.08	340	R				From: 20-3283 Biltmore Rd				NA			NA		03/11/2009
							To: 20-1554 Holly Hill Rd									

Virginia Department of Transportation
Traffic Engineering Division
2009
Annual Average Daily Traffic Volume Estimates By Section of Route
Chesterfield Maintenance Area

Route	Length	AADT	QA	4Tire	Bus	Truck				QC	K Factor	QK	Dir Factor	AAWDT	QW	Year
						2Axle	3+Axle	1Trail	2Trail							
Chesterfield County																
(1587) Wood Dale Rd	0.12	130	R				From: 20-1554 Holly Hill Rd				NA			NA		03/11/2009
							To: Dead End									
(1588) Rochelle St	0.03	30	R				From: Dead End				NA			NA		03/11/2009
							To: 20-1589 Kiefer Rd									
(1588) Rochelle St	0.06	430	R				From: 20-1589 Kiefer Rd				NA			NA		03/11/2009
							To: 20-1587 Wood Dale Rd									
(1588) Rochelle St	0.40	320	R				From: 20-1587 Wood Dale Rd				NA			NA		03/11/2009
							To: 20-1659 Marsden Rd									
(1588) Rochelle St	0.15	200	R				From: 20-1659 Marsden Rd				NA			NA		03/11/2009
							To: 20-3280 Eagle Point Rd									
(1589) Kiefer Rd	0.13	400	R				From: 20-1588 Rochelle St				NA			NA		03/11/2009
							To: 20-1659 Marsden Rd									
(1590) Wilton Ct	0.05	40	R				From: Dead End				NA			NA		03/11/2009
							To: 20-1528									
(1591) Lunswood Rd	0.07	80	R				From: Dead End				NA			NA		04/01/2009
							To: 20-1643 Hanbury Dr									
(1591) Lunswood Rd	0.07	100	R				From: 20-1643 Hanbury Dr				NA			NA		04/01/2009
							To: 20-1642									
(1591) Lunswood Rd	0.14	170	R				From: 20-1642				NA			NA		04/01/2009
							To: 20-1592 Elfinwood Rd									
(1591) Lunswood Rd	0.14	170	R				From: 20-1592 Elfinwood Rd				NA			NA		04/01/2009
							To: 20-1502 Ecoff Ave									
(1592) Elfinwood Rd	0.15	150	R				From: 20-3225 Chrisfield Dr				NA			NA		04/01/2009
							To: 20-1591 Lunswood Rd									
(1592) Elfinwood Rd	0.05	10	R				From: 20-1591 Lunswood Rd				NA			NA		04/01/2009
							To: Dead End; Gap									
(1592) Elfinwood Rd	0.08	410	R				From: 20-1657 Gap				NA			NA		04/01/2009
							To: 20-3112 Kralan Dr									
(1592) Elfinwood Rd	0.26	420	R				From: 20-3112 Kralan Dr				NA			NA		04/01/2009
							To: 20-3114 Teterling Rd									
(1593) Crossgate Rd	0.17	100	R				From: Cul-de-Sac				NA			NA		05/30/2006
							To: 20-4385 Split Creek Dr									
(1593) Crossgate Rd	0.10	390	R				From: 20-4385 Split Creek Dr				NA			NA		05/30/2006
							To: 20-1574 Forrester Rd									
(1593) Crossgate Rd	0.13	420	R				From: 20-1574 Forrester Rd				NA			NA		05/30/2006
							To: 20-1695 Lora Lynn Rd									
(1594) Hemway Rd	0.14	80	R				From: 20-1574 Silver Crest Rd; Forrester Rd				NA			NA		05/30/2006
							To: 20-1695 Lora Lynn Rd									
(1595) Hidden Valley Rd	0.07	1200	R				From: 20-616 Chester Rd South				NA			NA		03/23/2006
							To: 20-1596 Cresthill Rd									
(1595) Hidden Valley Rd	0.13	580	R				From: 20-1596 Cresthill Rd				NA			NA		03/23/2006
							To: 20-1650									
(1595) Hidden Valley Rd	0.13	320	R				From: 20-1650				NA			NA		03/23/2006
							To: 20-1652 Gladehill Rd									

Virginia Department of Transportation
Traffic Engineering Division
2009
Annual Average Daily Traffic Volume Estimates By Section of Route
Chesterfield Maintenance Area

Route	Length	AADT	QA	4Tire	Bus	-----Truck-----				QC	K Factor	QK	Dir Factor	AAWDT	QW	Year
						2Axle	3+Axle	1Trail	2Trail							
Chesterfield County																
(1596) Cresthill Rd	0.13	870	R				From: 20-1595 Hidden Valley Rd				NA			NA		03/23/2006
(1596) Cresthill Rd	0.06	700	R				To: 20-1597 Cresthill Ct				NA			NA		03/23/2006
(1596) Cresthill Rd	0.09	640	R				From: 20-1654 Bluemont Rd				NA			NA		03/23/2006
(1596) Cresthill Rd	0.28	660	R				To: 20-1653 Birchleaf Rd				NA			NA		03/23/2006
(1596) Cresthill Rd	0.06	500	R				From: 20-1644 Buckland Rd				NA			NA		03/23/2006
(1596) Cresthill Rd	0.09	260	R				To: 20-1646 Middlebrook Rd				NA			NA		03/23/2006
(1596) Cresthill Rd							From: 20-1671 Sir Scot Dr									
(1597) Cresthill Ct	0.03	20	R				To: Dead End				NA			NA		03/23/2006
(1597) Cresthill Ct	0.03	40	R				From: 20-1596 Cresthill Rd				NA			NA		03/23/2006
(1597) Cresthill Ct							To: Dead End									
(1598) Dewberry Lane	0.21	150	R				From: 20-1599 Malibu St				NA			NA		05/22/2006
(1598) Dewberry Lane							To: 20-852 Boyd St									
(1599) Malibu St	0.10	120	R				From: 20-1598 Dewberry Lane				NA			NA		05/22/2006
(1599) Malibu St	0.03	30	R				To: 20-852 Boyd St				NA			NA		05/22/2006
(1599) Malibu St							To: Dead End									
(1600) Sir Scot Terrace	0.10	130	R				From: Cul-de-Sac				NA			NA		04/07/2009
(1600) Sir Scot Terrace	0.12	100	R				To: 20-1671 Sir Scot Dr				NA			NA		04/07/2009
(1600) Sir Scot Terrace							To: Cul-de-Sac									
(1601) Dalebrook Dr	0.50	80	R				From: Dead End				NA			NA		04/07/2009
(1601) Dalebrook Dr	0.30	120	R				To: 20-1602 Drewys Bluff Rd				NA			NA		02/19/2009
(1601) Dalebrook Dr	0.17	310	R				From: 20-814 Bellbluff Dr				NA			NA		02/19/2009
(1601) Dalebrook Dr	0.08	1900	R				To: 20-641 Beulah Rd				NA			NA		02/19/2009
(1601) Dalebrook Dr	0.06	1900	R				From: 20-2478 Astral Ct				NA			NA		02/19/2009
(1601) Dalebrook Dr	0.09	1900	R				To: 20-2477 S, Moon Lane				NA			NA		02/19/2009
(1601) Dalebrook Dr	0.04	1900	R				From: 20-2477 N, Moon Lane				NA			NA		02/19/2009
(1601) Dalebrook Dr	0.05	2100	R				To: 20-2460 Bryanwood Rd				NA			NA		02/19/2009
(1601) Dalebrook Dr	0.08	2100	R				From: 20-2476 Global Ct				NA			NA		02/19/2009
(1601) Dalebrook Dr	0.07	2200	R				To: 20-2475 Lunar Ct				NA			NA		02/19/2009
(1601) Dalebrook Dr							From: 20-2474 Berrybrook Dr									

Virginia Department of Transportation
Traffic Engineering Division
2009
Annual Average Daily Traffic Volume Estimates By Section of Route
Chesterfield Maintenance Area

Route	Length	AADT	QA	4Tire	Bus	-----Truck-----				QC	K Factor	QK	Dir Factor	AAWDT	QW	Year
						2Axle	3+Axle	1Trail	2Trail							
Chesterfield County																
(1601) Dalebrook Dr	0.19	3000	R			From: 20-2474 Berrybrook Dr					NA			NA		02/19/2009
(1601) Dalebrook Dr	0.08	2500	R			To: SR 150 Chippenham Pkwy					NA			NA		02/19/2009
(1601) Dalebrook Dr	0.13	2400	R			From: 20-2465 Echoway Rd					NA			NA		02/19/2009
(1601) Dalebrook Dr	0.10	1700	R			To: 20-2466 Dunshire Rd					NA			NA		02/19/2009
(1601) Dalebrook Dr	0.06	1600	R			From: 20-2469 Grovewood Rd					NA			NA		02/19/2009
(1601) Dalebrook Dr	0.07	1500	R			To: 20-2490 Cliffwood Rd					NA			NA		02/19/2009
(1601) Dalebrook Dr	0.06	1500	R			From: 20-2491 Applewood Rd					NA			NA		02/19/2009
(1602) Drewys Bluff Rd	0.25	140	R			To: 20-638 Cogbill Rd					NA			NA		06/22/2006
(1602) Drewys Bluff Rd	0.18	80	R			From: 20-640 Conifer Rd					NA			NA		06/22/2006
(1602) Drewys Bluff Rd	0.23	290	R			To: 20-1601 Gap					NA			NA		06/22/2006
(1602) Gwynn Ave	0.20	450	R			From: Dead End; Gap					NA			NA		06/22/2006
(1603) Hyde Park Dr	0.16	830	R			To: 20-2210 Old Plantation Rd					NA			NA		06/22/2006
(1604) Parkdale Rd	0.09	210	R			From: US 1 Jefferson Davis Hwy					NA			NA		06/22/2006
(1604) Parkdale Rd	0.05	120	R			To: Dead End					NA			NA		06/22/2006
(1604) Parkdale Rd	0.05	100	R			From: SR 144 Harrowgate Rd					NA			NA		04/07/2009
(1604) Parkdale Rd	0.13	80	R			To: 20-616 Chester Rd South					NA			NA		06/22/2006
(1604) Parkdale Rd	0.13	60	R			From: Dead End					NA			NA		06/22/2006
(1604) Parkdale Rd	0.01	20	R			To: 20-1607 Gap					NA			NA		06/22/2006
(1605) St George St	0.02	20	R			From: Dead End; Gap					NA			NA		06/22/2006
(1605) St George St	0.15	170	R			To: 20-1423 Allerton St					NA			NA		06/22/2006
(1605) St George St	0.09	100	R			From: Dead End; Gap					NA			NA		06/22/2006
(1606) Aberdeen Rd	0.22	200	R			To: 20-1609 Gap					NA			NA		06/22/2006
(1606) Aberdeen Rd						From: 20-1611 Westwood St					NA			NA		06/22/2006
(1606) Aberdeen Rd						To: 20-1605 St George St					NA			NA		06/22/2006
(1606) Aberdeen Rd						From: Dead End					NA			NA		06/22/2006
(1606) Aberdeen Rd						To: Dead End					NA			NA		06/22/2006
(1606) Aberdeen Rd						From: 20-1608 Sherbourne Rd					NA			NA		06/22/2006
(1606) Aberdeen Rd						To: 20-641 Dundas Rd					NA			NA		06/22/2006
(1606) Aberdeen Rd						From: 20-1604 Parkdale Rd					NA			NA		06/22/2006
(1606) Aberdeen Rd						To: US 1 Jefferson Davis Hwy					NA			NA		06/22/2006
(1606) Aberdeen Rd						From: 20-1608 Sherbourne Rd					NA			NA		06/22/2006

Virginia Department of Transportation
Traffic Engineering Division
2009
Annual Average Daily Traffic Volume Estimates By Section of Route
Chesterfield Maintenance Area

Route	Length	AADT	QA	4Tire	Bus	-----Truck-----				QC	K Factor	QK	Dir Factor	AAWDT	QW	Year
						2Axle	3+Axle	1Trail	2Trail							
Chesterfield County																
(1607) Strathmore Rd	0.89	1900	R			From: 20-1609 Wentworth St					NA		NA			03/09/2009
						To: SR 150 Ramp										
(1608) Sherbourne Rd	0.03	80	R			From: 20-9736					NA		NA			06/22/2006
(1608) Sherbourne Rd	0.11	810	R			From: 20-1607 Strathmore Rd					NA		NA			06/22/2006
(1608) Sherbourne Rd	0.11	730	R			From: 20-1681 Rothmoor Rd					NA		NA			06/22/2006
(1608) Sherbourne Rd	0.13	610	R			From: 20-1609 Wentworth St					NA		NA			06/22/2006
(1608) Sherbourne Rd	0.12	680	R			From: 20-1611 Westwood St					NA		NA			06/22/2006
(1608) Sherbourne Rd	0.13	790	R			From: 20-1605 St George St					NA		NA			06/22/2006
(1608) Sherbourne Rd	0.28	270	R			From: US 1 S, Jefferson Davis Hwy					NA		NA			06/22/2006
(1608) Sherbourne Rd	0.30	230	R			From: 20-1606 Aberdeen Rd					NA		NA			06/22/2006
(1609) Wentworth St	0.19	150	R			From: Dead End					NA		NA			06/22/2006
(1609) Wentworth St	0.09	570	R			From: 20-1610 E, Swineford Rd					NA		NA			06/22/2006
(1609) Wentworth St	0.03	510	R			From: 20-1610 W, Swineford Rd					NA		NA			06/22/2006
(1609) Wentworth St	0.03	510	R			From: 20-1607 Strathmore Rd					NA		NA			06/22/2006
(1609) Wentworth St	0.17	480	R			From: 20-1687 Strathmore Rd					NA		NA			06/22/2006
(1609) Wentworth St	0.06	340	R			From: 20-1608 Sherbourne Rd					NA		NA			06/22/2006
(1609) Wentworth St	0.06	300	R			From: 20-1413 Bensley Rd					NA		NA			06/22/2006
(1609) Wentworth St	0.06	250	R			From: 20-641 Dundas Rd					NA		NA			06/22/2006
(1609) Wentworth St	0.03	160	R			From: 20-1604 Parkdale Rd					NA		NA			06/22/2006
(1610) Swineford Rd	0.14	90	R			From: Dead End					NA		NA			06/22/2006
(1610) Swineford Rd	0.05	660	R			From: 20-1609 W, Wentworth St					NA		NA			06/22/2006
(1610) Swineford Rd	0.05	900	R			From: 20-1609 E, Wentworth St					NA		NA			06/22/2006
(1610) Swineford Rd	0.23	1300	R			From: 20-1611 Westwood St					NA		NA			06/22/2006
(1611) Westwood St	0.11	110	R			From: US 1 Jefferson Davis Hwy					NA		NA			06/22/2006
(1611) Westwood St	0.14	170	R			From: 20-1610 Swineford Rd					NA		NA			06/22/2006
(1611) Westwood St	0.14	170	R			From: 20-1687 Strathmore Rd					NA		NA			06/22/2006
(1611) Westwood St	0.14	170	R			From: 20-1608 Gap					NA		NA			06/22/2006

Virginia Department of Transportation
Traffic Engineering Division
2009
Annual Average Daily Traffic Volume Estimates By Section of Route
Chesterfield Maintenance Area

Route	Length	AADT	QA	4Tire	Bus	Truck				QC	K Factor	QK	Dir Factor	AAWDT	QW	Year
						2Axle	3+Axle	1Trail	2Trail							
Chesterfield County																
(1611) Westwood St	0.08	80	R				20-641 Gap				NA			NA		06/22/2006
							20-1604 Parkdale Rd									
(1612) Elliham Ave	0.50	510	R				US 1 Jefferson Davis Hwy				NA			NA		03/09/2009
							Dead End									
(1613) Alcott Rd	0.18	190	R				20-1449 Senate St				NA			NA		06/20/2006
							20-1616 Telbury St				NA			NA		06/20/2006
(1613) Alcott Rd	0.08	790	R				20-1476 Taw St				NA			NA		06/20/2006
							US 1 S, Jefferson Davis Hwy									
(1613) Alcott Rd	0.21	480	R				US 1 N, Jefferson Davis Hwy				NA			NA		06/20/2006
							20-1692 Troycott Rd				NA			NA		06/20/2006
(1613) Alcott Rd	0.10	110	R				Dead End				NA			NA		06/20/2006
							Dead End				NA			NA		06/20/2006
(1614) Congress Rd	0.03	190	R				20-1449 Senate St				NA			NA		06/20/2006
							20-1616 Telbury St				NA			NA		06/20/2006
(1614) Congress Rd	0.13	590	R				20-1615 Jubra Dr				NA			NA		06/20/2006
							US 1 Jefferson Davis Hwy				NA			NA		06/20/2006
(1615) Jubra Dr	0.07	120	R				20-1614 Congress Rd				NA			NA		06/20/2006
							20-1439 Botone Ave				NA			NA		06/20/2006
(1615) Jubra Dr	0.13	70	R				Dead End				NA			NA		06/20/2006
							20-1614 Congress Rd				NA			NA		06/20/2006
(1616) Telbury St	0.13	170	R				20-1447 Rycliff Ave				NA			NA		06/20/2006
							20-1697 Libwood Ave				NA			NA		06/20/2006
(1616) Telbury St	0.06	140	R				20-1613 Alcott Rd				NA			NA		06/20/2006
							US 1 Jefferson Davis Hwy				NA			NA		06/20/2006
(1617) Myron Ave	0.24	90	R				Dead End				NA			NA		06/20/2006
							US 1 Jefferson Davis Hwy				NA			NA		06/20/2006
(1618) Noel St	0.18	320	R				Dead End				NA			NA		06/20/2006
							US 1 Jefferson Davis Hwy				NA			NA		03/09/2009
(1619) Gettings Lane	0.12	560	R				Dead End; Gap				NA			NA		03/09/2009
							20-656 Bellwood Dr				NA			NA		03/09/2009
(1620) Dorsey Rd	0.14	460	R				20-1452 Thurston Rd				NA			NA		06/20/2006
							20-1622 Brinkley Rd				NA			NA		06/20/2006
(1620) Dorsey Rd	0.16	1200	R				20-1621 Hunter Lane				NA			NA		06/20/2006

Virginia Department of Transportation
Traffic Engineering Division
2009
Annual Average Daily Traffic Volume Estimates By Section of Route
Chesterfield Maintenance Area

Route	Length	AADT	QA	4Tire	Bus	Truck				QC	K Factor	QK	Dir Factor	AAWDT	QW	Year
						2Axle	3+Axle	1Trail	2Trail							
Chesterfield County																
1620 Dorsey Rd	0.36	1100	R				From: 20-1621 Hunter Lane					NA		NA		06/20/2006
							To: 20-611 Kingsland Dr									
1621 Hunter Lane	0.30	130	R				From: Dead End					NA		NA		06/20/2006
							To: 20-1620 Dorsey Rd									
1622 Brinkley Rd	0.18	170	R				From: Dead End					NA		NA		06/20/2006
							To: 20-1620 Dorsey Rd									
1622 Brinkley Rd	0.03	1700	R				From: 20-1620 Dorsey Rd					NA		NA		06/20/2006
							To: SR 145 Chester Rd									
1623 Carswell St	0.10	170	R				From: Dead End					NA		NA		06/20/2006
							To: 20-1624 Normandale Ave									
1624 Normandale Ave	0.06	520	R				From: SR 145 Chester Rd					NA		NA		06/20/2006
							To: 20-1496 Clovis St									
1624 Normandale Ave	0.06	650	R				From: 20-1496 Clovis St					NA		NA		06/20/2006
							To: 20-1623 Carswell St									
1624 Normandale Ave	0.13	740	R				From: 20-1623 Carswell St					NA		NA		06/20/2006
							To: 20-1673 Lawndale St									
1624 Normandale Ave	0.06	830	R				From: 20-1673 Lawndale St					NA		NA		06/20/2006
							To: 20-960 Oak Lawn St									
1624 Normandale Ave	0.06	910	R				From: 20-960 Oak Lawn St					NA		NA		06/20/2006
							To: 20-1625 Perrymont Rd									
1625 Perrymont Rd	0.14	770	R				From: US 1 Jefferson Davis Hwy					NA		NA		03/09/2009
							To: 20-613 Willis Rd									
1625 Perrymont Rd	0.24	1600	R				From: 20-613 Willis Rd					NA		NA		03/09/2009
							To: 20-1624 Normandale Ave									
1625 Perrymont Rd	0.05	1500	R				From: 20-1624 Normandale Ave					NA		NA		03/09/2009
							To: 20-1626									
1625 Perrymont Rd	0.12	1500	R				From: 20-1626					NA		NA		03/09/2009
							To: 20-9452 NORTH									
1625 Perrymont Rd	0.16	1600	R				From: 20-9452 NORTH					NA		NA		03/09/2009
							To: SR 145 Chester Rd									
1626 Pam Ave	0.03	660	R				From: 20-1625 Perrymont Rd					NA		NA		03/09/2009
							To: 20-851 Metro Ct									
1626 Pam Ave	0.04	530	R				From: 20-851 Metro Ct					NA		NA		03/09/2009
							To: US 1 Jefferson Davis Hwy									
1626 Norcliff Rd	0.20	360	R				From: US 1 Jefferson Davis Hwy					NA		NA		03/09/2009
							To: 20-850; 20-1679									
1626 Norcliff Rd	0.23	860	R				From: 20-850; 20-1679					NA		NA		03/09/2009
							To: 20-613 Willis Rd									
1627 Gayland Ave	0.10	450	R				From: US 1 Jefferson Davis Hwy					NA		NA		03/09/2009
							To: Dead End									
1628 Castlewood Rd	0.14	2400	R				From: 20-638 Cogbill Rd					NA		NA		02/24/2009
							To: 20-2760 Shady Creek Rd									
1628 Castlewood Rd	0.06	2100	R				From: 20-2760 Shady Creek Rd					NA		NA		02/24/2009
							To: 20-2764 Mill Race Rd									

Virginia Department of Transportation
 Traffic Engineering Division
 2009
 Annual Average Daily Traffic Volume Estimates By Section of Route
 Chesterfield Maintenance Area

Route	Length	AADT	QA	4Tire	Bus	Truck				QC	K Factor	QK	Dir Factor	AAWDT	QW	Year
						2Axle	3+Axle	1Trail	2Trail							
Chesterfield County																
1628 Castlewood Rd	0.30	1900	R				From: 20-2764 Mill Race Rd					NA		NA		02/24/2009
							To: 20-2379 Cardwell Rd									
1629 Huband Ave	0.16	190	R				From: 20-1631 Falling Creek Ave					NA		NA		03/09/2009
							To: 20-2201 Pate Ave									
1630 Oriole Ave	0.16	350	R				From: 20-1631 Falling Creek Ave					NA		NA		03/09/2009
							To: 20-2201 Pate Ave									
1630 Oriole Ave	0.07	320	R				From: 20-2203 Addington Ave					NA		NA		03/09/2009
							To: 20-2202 McCarty Ave									
1630 Oriole Ave	0.11	270	R				From: 20-2202 McCarty Ave					NA		NA		03/09/2009
							To: 20-2379 Cardwell Rd									
1630 Oriole Ave	0.08	320	R				From: 20-2379 Cardwell Rd					NA		NA		03/09/2009
							To: Dead End									
1631 Falling Creek Ave	0.11	260	R				From: Dead End					NA		NA		03/09/2009
							To: 20-2205 Douglas Ave									
1631 Falling Creek Ave	0.08	400	R				From: 20-2205 Douglas Ave					NA		NA		03/09/2009
							To: 20-2204 Vayo Ave									
1631 Falling Creek Ave	0.06	460	R				From: 20-2204 Vayo Ave					NA		NA		03/09/2009
							To: 20-1694 Caldwell Ave									
1631 Falling Creek Ave	0.08	990	R				From: 20-1694 Caldwell Ave					NA		NA		03/09/2009
							To: 20-1629 Huband Ave									
1631 Falling Creek Ave	0.10	1200	R				From: 20-1629 Huband Ave					NA		NA		03/09/2009
							To: 20-1630 Oriole Ave									
1631 Falling Creek Ave	0.10	1600	R				From: 20-1630 Oriole Ave					NA		NA		03/09/2009
							To: US 1 Jefferson Davis Hwy									
1632 Goolsby Ave	0.10	470	R				From: Dead End					NA		NA		03/09/2009
							To: 20-1634									
1632 Goolsby Ave	0.08	560	R				From: 20-1634					NA		NA		03/09/2009
							To: 20-1678 Eustace Dr									
1632 Goolsby Ave	0.13	680	R				From: 20-1678 Eustace Dr					NA		NA		03/09/2009
							To: 20-1635 Pembroke St									
1632 Goolsby Ave	0.03	780	R				From: 20-1635 Pembroke St					NA		NA		03/09/2009
							To: 20-2356 Collindale Rd									
1632 Goolsby Ave	0.10	1000	R				From: 20-2356 Collindale Rd					NA		NA		03/09/2009
							To: 20-1636 Tyrone St									
1632 Goolsby Ave	0.05	690	R				From: 20-1636 Tyrone St					NA		NA		03/09/2009
							To: US 1 Jefferson Davis Hwy									
1633 Freedom Lane	0.10	60	R				From: Dead End					NA		NA		03/09/2009
							To: 20-638 Cogbill Rd									
1634 Shady Lane	0.13	140	R				From: 20-1632 Goolsby Ave					NA		NA		03/09/2009
							To: 20-638 Cogbill Rd									
1634 Emblem Dr	0.15	150	R				From: 20-638 Cogbill Rd					NA		NA		03/09/2009
							To: 20-2267 Kay Rd									
1634 Emblem Dr	0.09	140	R				From: 20-2267 Kay Rd					NA		NA		03/09/2009
							To: 20-1414 Pat Lane									
1634 Emblem Dr	0.06	290	R				From: 20-1414 Pat Lane					NA		NA		06/26/2006
							To: 20-1415 Remuda Dr									

Virginia Department of Transportation
Traffic Engineering Division
2009
Annual Average Daily Traffic Volume Estimates By Section of Route
Chesterfield Maintenance Area

Route	Length	AADT	QA	4Tire	Bus	-----Truck-----				QC	K Factor	QK	Dir Factor	AAWDT	QW	Year
						2Axle	3+Axle	1Trail	2Trail							
Chesterfield County																
(1635) Pembroke St	0.04	370	R				From: 20-638 Cogbill Rd					NA		NA		06/26/2006
(1635) Pembroke St	0.04	290	R				To: 20-1677 Brampton Way					NA		NA		06/26/2006
(1636) Tyrone St	0.11	1100	R				From: 20-1632 Goolsby Ave					NA		NA		03/09/2009
(1637) Sherri Dr	0.10	140	R				To: 20-1632 Goolsby Ave					NA		NA		04/07/2009
(1637) Sherri Dr	0.06	120	R				From: 20-619 Happy Hill Rd					NA		NA		04/07/2009
(1637) Sherri Dr	0.06	80	R				To: 20-1638 Oakhaven Ct					NA		NA		04/07/2009
(1638) Oakhaven Ct	0.02	30	R				From: 20-1638 Oakhaven Ct					NA		NA		02/23/2006
(1639) Banton St	0.08	170	R				To: 20-1640 Caronado Dr					NA		NA		06/26/2006
(1639) Banton St	0.03	350	R				To: Dead End					NA		NA		06/26/2006
(1639) Banton St	0.08	130	R				From: 20-1637 Sherri Dr					NA		NA		06/26/2006
(1640) Caronado Dr	0.08	100	R				To: Cul-de-Sac					NA		NA		02/23/2006
(1641) Beckinham Dr	0.08	560	R				From: 20-2379					NA		NA		04/01/2009
(1642) Buckhurst St	0.26	540	R				To: 20-2179 Hartwell Dr					NA		NA		04/01/2009
(1642) Buxton Dr	0.07	610	R				From: 20-2180 Banton Ct					NA		NA		04/01/2009
(1642) Buxton Dr	0.18	180	R				To: 20-2180 Banton Ct					NA		NA		04/01/2009
(1643) Hanbury Dr	0.03	30	R				From: 20-2362 Dulwich Dr					NA		NA		04/01/2009
(1644) Buckland Rd	0.07	100	R				To: 20-1637 Sherri Dr					NA		NA		02/23/2006
(1644) Buckland Rd	0.06	60	R				To: 20-616 Chester Rd South					NA		NA		02/23/2006
(1645) Buckland PI	0.03	50	R				From: 20-632 Chalkley Rd					NA		NA		02/23/2006
(1646) Middlebrook Rd	0.07	300	R				To: 20-1642					NA		NA		02/23/2006
(1646) Middlebrook Rd	0.08	200	R				From: Dead End					NA		NA		02/23/2006
(1646) Middlebrook Rd	0.08	200	R				To: 20-1591 Lunswood Rd					NA		NA		02/23/2006
(1646) Middlebrook Rd	0.08	200	R				From: 20-1591 Lunswood Rd					NA		NA		02/23/2006
(1646) Middlebrook Rd	0.08	200	R				To: 20-1644 Buckland PI					NA		NA		02/23/2006
(1646) Middlebrook Rd	0.08	200	R				To: Dead End					NA		NA		02/23/2006
(1646) Middlebrook Rd	0.08	200	R				From: Cul-de-Sac					NA		NA		02/23/2006
(1646) Middlebrook Rd	0.08	200	R				To: 20-1596 Cresthill Rd					NA		NA		02/23/2006
(1646) Middlebrook Rd	0.08	200	R				To: 20-1644 Buckland Rd					NA		NA		02/23/2006
(1646) Middlebrook Rd	0.08	200	R				From: 20-1596 Cresthill Rd					NA		NA		02/23/2006
(1646) Middlebrook Rd	0.08	200	R				To: 20-1647 Middlebrook Ct					NA		NA		02/23/2006
(1646) Middlebrook Rd	0.08	200	R				To: 20-1648 Middlebrook Ct					NA		NA		02/23/2006

Virginia Department of Transportation
Traffic Engineering Division
2009
Annual Average Daily Traffic Volume Estimates By Section of Route
Chesterfield Maintenance Area

Route	Length	AADT	QA	4Tire	Bus	Truck				QC	K Factor	QK	Dir Factor	AAWDT	QW	Year
						2Axle	3+Axle	1Trail	2Trail							
Chesterfield County																
(1646) Middlebrook Rd	0.07	180	R				From: 20-1648 Middlebrook Ct				NA			NA		02/23/2006
(1646) Middlebrook Rd	0.13	110	R				From: 20-1649 Woodbridge Ct				NA			NA		02/23/2006
(1646) Middlebrook Rd	0.06	150	R				From: 20-1672 Gloria Ct				NA			NA		02/23/2006
(1646) Middlebrook Rd							To: 20-1671 Sir Scot Dr									
(1647) Middlebrook Ct	0.03	50	R				From: 20-1646 Middlebrook Rd				NA			NA		02/23/2006
(1647) Middlebrook Ct							To: Dead End									
(1648) Middlebrook Ct	0.03	40	R				From: 20-1646 Middlebrook Rd				NA			NA		02/23/2006
(1648) Middlebrook Ct							To: Dead End									
(1649) Woodbridge Ct	0.03	48	R				From: Dead End				NA			NA		02/23/2006
(1649) Woodbridge Ct							To: 20-1646 Middlebrook Rd									
(1650) Belspring Rd	0.10	180	R				From: 20-1595 Hidden Valley Rd				NA			NA		02/23/2006
(1650) Belspring Rd	0.08	90	R				From: 20-1651 Belspring Ct				NA			NA		02/23/2006
(1650) Belspring Rd	0.06	30	R				From: 20-1652 Gladehill Rd				NA			NA		02/23/2006
(1650) Belspring Rd							To: Dead End									
(1651) Belspring Ct	0.03	30	R				From: Cul-de-Sac				NA			NA		02/23/2006
(1651) Belspring Ct							To: 20-1650 Belspring Rd									
(1652) Gladehill Rd	0.03	20	R				From: Dead End				NA			NA		02/23/2006
(1652) Gladehill Rd	0.13	70	R				From: 20-1595 Hidden Valley Rd				NA			NA		02/23/2006
(1652) Gladehill Rd							To: 20-1650 Belspring Rd									
(1653) Birchleaf Rd	0.06	120	R				From: 20-1596 Cresthill Rd				NA			NA		02/23/2006
(1653) Birchleaf Rd	0.06	80	R				From: 20-1676 Birchleaf Ct				NA			NA		02/23/2006
(1653) Birchleaf Rd	0.11	70	R				From: 20-1691 Millwood Rd				NA			NA		02/23/2006
(1653) Birchleaf Rd							To: Dead End									
(1654) Bluemont Rd	0.11	90	R				From: 20-1596 Cresthill Rd				NA			NA		02/23/2006
(1654) Bluemont Rd							To: Dead End									
(1655) Placid Ave	0.09	80	R				From: Dead End				NA			NA		02/23/2006
(1655) Placid Ave							To: 20-1562 Blithe Dr									
(1656) Jolly Lane	0.14	40	R				From: Cul-de-Sac				NA			NA		02/23/2006
(1656) Jolly Lane	0.09	170	R				From: 20-1573 Merry Dr				NA			NA		02/23/2006
(1656) Jolly Lane							To: Dead End									
(1657) Ivywood Rd	0.09	80	R				From: Dead End				NA			NA		05/30/2006
(1657) Ivywood Rd	0.11	650	R				From: 20-1642				NA			NA		05/30/2006
(1657) Ivywood Rd							To: 20-1592 Elfinwood Rd									

Virginia Department of Transportation
Traffic Engineering Division
2009
Annual Average Daily Traffic Volume Estimates By Section of Route
Chesterfield Maintenance Area

Route	Length	AADT	QA	4Tire	Bus	Truck				QC	K Factor	QK	Dir Factor	AAWDT	QW	Year
						2Axle	3+Axle	1Trail	2Trail							
Chesterfield County																
(1657) Ivywood Rd	0.11	1300	R				From: 20-1592 Elfinwood Rd					NA		NA		05/30/2006
(1657) Ivywood Rd	0.10	1500	R				To: 20-3111 Karma Rd					NA		NA		05/30/2006
(1657) Ivywood Rd	0.09	630	R				From: 20-1502 Ecoff Ave					NA		NA		05/30/2006
(1657) Ivywood Rd	0.16	350	R				To: 20-4570					NA		NA		05/30/2006
							From: Cul-de-Sac									
(1658) Driscoll Rd	0.15	180	R				To: 20-1587 Wood Dale Rd					NA		NA		05/25/2006
							From: 20-1552 Castlebury Dr									
(1659) Marsden Rd	0.03	30	R				To: Dead End					NA		NA		05/25/2006
(1659) Marsden Rd	0.06	70	R				From: 20-1589 Kiefer Rd					NA		NA		05/25/2006
(1659) Marsden Rd	0.06	100	R				To: 20-1587 Wood Dale Rd					NA		NA		05/25/2006
(1659) Marsden Rd	0.08	160	R				From: 20-1660 Ludgate Rd					NA		NA		05/25/2006
(1659) Marsden Rd	0.06	120	R				To: 20-1552 Castlebury Dr					NA		NA		05/25/2006
							From: 20-1588									
(1660) Ludgate Rd	0.15	170	R				To: 20-1659 Marsden Rd					NA		NA		05/25/2006
(1660) Ludgate Rd	0.08	140	R				From: 20-3281 Ludgate Pl					NA		NA		05/25/2006
(1660) Ludgate Rd	0.24	210	R				To: 20-3283 Biltmore Rd					NA		NA		05/25/2006
							From: Cul-de-Sac									
(1661) Troydale Rd	0.13	120	R				To: Dead End					NA		NA		06/20/2006
							From: Carswell St									
(1662) Malibu St	0.06	60	R				To: Cul-de-Sac					NA		NA		05/25/2006
							From: 20-1587 Wood Dale Rd									
(1663) Firethorne Lane	0.31	330	R				To: Dead End					NA		NA		06/20/2006
(1663) Firethorne Lane	0.06	380	R				From: 20-3040 Glisson Rd					NA		NA		06/20/2006
(1663) Firethorne Lane	0.06	440	R				To: 20-3039 Shaun Ct					NA		NA		06/20/2006
(1663) Firethorne Lane	0.16	600	R				From: 20-3038 Springshire Dr					NA		NA		06/20/2006
(1663) Firethorne Lane	0.03	40	R				To: 20-1664 Firethorne Ct					NA		NA		06/20/2006
							From: Cul-de-Sac									
(1664) Firethorne Ct	0.05	70	R				To: 20-1663 Firethorne Lane					NA		NA		06/20/2006
							From: Cul-de-Sac									
(1665) Empire Pkwy	0.05	48	R				To: Cul-de-Sac					NA		NA		05/30/2006
							From: 20-1666 McAllister Dr									

Virginia Department of Transportation
Traffic Engineering Division
2009
Annual Average Daily Traffic Volume Estimates By Section of Route
Chesterfield Maintenance Area

Route	Length	AADT	QA	4Tire	Bus	-----Truck-----				QC	K Factor	QK	Dir Factor	AAWDT	QW	Year
						2Axle	3+Axle	1Trail	2Trail							
Chesterfield County																
(1665) Empire Pkwy	0.17	100	R			From: 20-1666 McAllister Dr					NA			NA		05/30/2006
(1665) Empire Pkwy	0.17	170	R			To: 20-1583					NA			NA		05/30/2006
(1666) McAllister Dr	0.14	110	R			From: 20-1521 Womack Rd					NA			NA		05/30/2006
(1666) McAllister Dr	0.17	160	R			To: 20-1583					NA			NA		05/30/2006
(1667) Millsap Lane	0.12	270	R			From: 20-1503; 20-1521					NA			NA		04/24/2006
(1667) Millsap Lane	0.12	270	R			To: 20-905 Old Farm Rd					NA			NA		04/24/2006
(1668) Goodes Bridge Rd	0.48	4700	R			From: 20-675 Robious Rd					NA			NA		08/12/2009
(1668) Goodes Bridge Rd	0.15	5500	R			To: 20-647 Walmsley Blvd					NA			NA		08/12/2009
(1668) Goodes Bridge Rd	0.15	5500	R			From: 20-2520 Elk Rd					NA			NA		08/12/2009
(1669) Larkhill Lane	0.17	270	R			To: US 360; 20-2230					NA			NA		06/24/2009
(1669) Larkhill Lane	0.17	270	R			From: 20-905 Old Farm Rd					NA			NA		06/24/2009
(1670) Strathmore Rd	0.06	2900	R			To: 20-675 Robious Rd					NA			NA		03/09/2009
(1670) Strathmore Rd	0.06	2900	R			From: SR 150 Ramp					NA			NA		03/09/2009
(1671) Sir Scot Dr	0.08	60	R			To: Dead End					NA			NA		02/23/2006
(1671) Sir Scot Dr	0.15	220	R			From: Dead End					NA			NA		02/23/2006
(1671) Sir Scot Dr	0.15	220	R			To: 20-1596 Cresthill Rd					NA			NA		02/23/2006
(1671) Sir Scott Dr	0.07	200	R			From: 20-1646 Middlebrook Rd					NA			NA		02/23/2006
(1671) Sir Scott Dr	0.07	200	R			To: Dead End					NA			NA		02/23/2006
(1672) Gloria Ct	0.08	80	R			From: 20-1646 Middlebrook Rd					NA			NA		02/23/2006
(1672) Gloria Ct	0.08	80	R			To: Cul-de-Sac					NA			NA		02/23/2006
(1673) Lawndale St	0.12	130	R			From: Dead End					NA			NA		06/20/2006
(1673) Lawndale St	0.12	130	R			To: 20-1624 Normandale Ave					NA			NA		06/20/2006
(1674) Swiftrun Rd	0.12	760	R			From: Cul-de-Sac					NA			NA		05/22/2006
(1674) Swiftrun Rd	0.12	760	R			To: US 1 Jefferson Davis Hwy					NA			NA		05/22/2006
(1675) Merriewood Rd	0.20	320	R			From: US 1 Jefferson Davis Hwy					NA			NA		06/22/2006
(1675) Merriewood Rd	0.20	320	R			To: Dead End					NA			NA		06/22/2006
(1676) Birchleaf Ct	0.04	30	R			From: Cul-de-Sac					NA			NA		02/23/2006
(1676) Birchleaf Ct	0.04	30	R			To: 20-1653 Birchleaf Rd					NA			NA		02/23/2006
(1677) Brampton Way	0.13	130	R			From: 20-1678 Eustace Dr					NA			NA		06/26/2006
(1677) Brampton Way	0.14	300	R			To: 20-1635 Pembroke St					NA			NA		06/26/2006
(1677) Brampton Way	0.14	300	R			From: 20-1636 Tyrone St					NA			NA		06/26/2006
(1677) Brampton Way	0.14	300	R			To: 20-1636 Tyrone St					NA			NA		06/26/2006
(1678) Eustace Dr	0.04	290	R			From: 20-638 Cogbill Rd					NA			NA		06/26/2006
(1678) Eustace Dr	0.04	290	R			To: 20-1677 Brampton Way					NA			NA		06/26/2006

Virginia Department of Transportation
Traffic Engineering Division
2009
Annual Average Daily Traffic Volume Estimates By Section of Route
Chesterfield Maintenance Area

Route	Length	AADT	QA	4Tire	Bus	Truck				QC	K Factor	QK	Dir Factor	AAWDT	QW	Year
						2Axle	3+Axle	1Trail	2Trail							
Chesterfield County																
(1678) Eustace Dr	0.04	240	R				From: 20-1677 Brampton Way				NA			NA		06/26/2006
							To: 20-1632 Goolsby Ave									
(1679)	0.07	120	R				From: 20-850; 20-1626				NA			NA		06/20/2006
							To: Dead End									
(1680) Flynn Rd	0.13	70	R				From: 20-663 Elkhardt Rd				NA			NA		03/23/2006
							To: Dead End									
(1681) Rothmoor Rd	0.06	320	R				From: 20-1682 Brentwood Circle				NA			NA		06/22/2006
							To: 20-1608 Sherbourne Rd									
(1682) Brentwood Circle	0.13	220	R				From: 20-1607 Strathmore Rd				NA			NA		06/22/2006
							To: 20-1681 Rothmoor Rd									
(1682) Brentwood Circle	0.22	190	R				From: 20-1607 Strathmore Rd				NA			NA		06/22/2006
							To: Dead End									
(1683) Strathmore Ct	0.07	90	R				From: 20-1687 Strathmore Rd				NA			NA		06/22/2006
							To: Dead End									
(1683) Strathmore Ct	0.04	60	R				From: 20-613 Willis Rd				NA			NA		06/20/2006
							To: Dead End									
(1684) Germont Ave	0.22	210	R				From: Dead End				NA			NA		06/26/2006
							To: 20-2327 Falling Creek Circle									
(1685) Falling Creek Circle	0.07	320	R				From: SCL Richmond				NA			NA		06/26/2006
							To: 20-2230 Taony Dr									
(1686) Cozy Lane	0.21	170	R				From: 20-663 Elkhardt Rd				NA			NA		08/12/2009
							To: 20-609 Wentworth St									
(1687) Strathmore Rd	0.05	230	R				From: 20-1683 Strathmore Ct				NA			NA		08/01/2006
							To: 20-1611 Westwood St									
(1687) Strathmore Rd	0.05	390	R				From: 20-681 Hundred Rd W				NA			NA		07/24/2006
							To: Dead End									
(1688)	0.11	40	R				From: Dead End				NA			NA		07/24/2006
							To: 20-681 Branders Bridge Rd									
(1689)	0.07	60	R				From: SR 10 Iron Bridge Rd				NA			NA		08/12/2009
							To: SR 10 Iron Bridge Rd									
(1690)	0.23	20	R				From: 20-616 Chester Rd South				NA			NA		04/07/2009
							To: 20-1653 Birchleaf Rd									
(1691) Millwood Rd	0.26	970	R				From: 20-1699 Troycott Pl				NA			NA		03/09/2009
							To: 20-1613 Alcott Rd									
(1692) Troycott Rd	0.06	320	R				From: Cul-de-Sac				NA			NA		03/09/2009
							To: 20-656 Bellwood Dr									
(1693) Fort Darling Rd	0.25	80	R				From: 20-656 Bellwood Dr				NA			NA		03/09/2009
							To: 20-656 Bellwood Dr									

Virginia Department of Transportation
Traffic Engineering Division
2009
Annual Average Daily Traffic Volume Estimates By Section of Route
Chesterfield Maintenance Area

Route	Length	AADT	QA	4Tire	Bus	-----Truck-----				QC	K Factor	QK	Dir Factor	AAWDT	QW	Year
						2Axle	3+Axle	1Trail	2Trail							
Chesterfield County																
(1694) Caldwell Ave	0.16	520	R			From: 20-1631 Falling Creek Ave					NA			NA		03/09/2009
(1694) Caldwell Ave	0.06	540	R			To: 20-2201 Pate Ave					NA			NA		03/09/2009
(1694) Caldwell Ave	0.04	620	R			From: 20-2203 Addington Ave					NA			NA		03/09/2009
(1694) Caldwell Ave	0.15	380	R			To: 20-2379 Cardwell Rd					NA			NA		03/09/2009
						From: SCL Richmond										
(1695) Lora Lynn Rd	0.02	10	R			To: Dead End					NA			NA		03/09/2009
(1695) Lora Lynn Rd	0.09	150	R			From: 20-1696 Riderwood Way					NA			NA		03/09/2009
(1695) Lora Lynn Rd	0.08	230	R			To: 20-1593 Crossgate Rd					NA			NA		03/09/2009
(1695) Lora Lynn Rd	0.04	260	R			From: 20-1594 Hemway Rd					NA			NA		03/09/2009
						To: SR 144 Harrowgate Rd										
(1696) Riderwood Way	0.06	50	R			From: Cul-de-Sac					NA			NA		03/09/2009
(1696) Riderwood Way	0.06	160	R			To: 20-1698 Chip Ct					NA			NA		03/09/2009
						From: 20-1695 Lora Lynn Rd										
(1697) Libwood Ave	0.25	90	R			To: 20-1449 Senate St					NA			NA		03/09/2009
(1697) Libwood Ave	0.05	46	R			From: 20-1616 Telbury St					NA			NA		03/09/2009
						To: Dead End										
(1698) Chip Ct	0.06	40	R			From: Cul-de-Sac					NA			NA		03/09/2009
						To: 20-1696 Riderwood Way										
(1699) Troycott Pl	0.12	150	R			From: Dead End					NA			NA		03/09/2009
(1699) Troycott Pl	0.11	160	R			To: 20-1692 Troycott Rd					NA			NA		03/09/2009
						From: Cul-de-Sac										
(1700) Southlake Ct	0.07	810	R			To: Cul-de-Sac					NA			NA		06/08/2009
						From: 20-1789 Southlake Blvd										
(1701) Burroughs St	0.17	490	R			To: 20-1747 Ben Nevis Dr					NA			NA		07/20/2009
(1701) Burroughs St	0.11	840	R			From: 20-3316 Burroughs Ct					NA			NA		07/20/2009
						To: 20-683 Forest Hill Ave										
(1702) Kenwin Rd	0.09	100	R			From: 20-1703 McRae Rd					NA			NA		07/20/2009
(1702) Kenwin Rd	0.09	450	R			To: 20-678 Buford Rd					NA			NA		07/20/2009
						From: 20-1705 Logan St										
(1703) McRae Rd	0.76	2700	R			To: 20-718 Old Bon Air Rd Rockaway Rd					NA			NA		07/20/2009
(1703) McRae Rd	0.10	1700	R			From: 20-683 Forest Hill Ave					NA			NA		07/20/2009
						To: SR 147 Huguenot Rd										

Virginia Department of Transportation
Traffic Engineering Division
2009
Annual Average Daily Traffic Volume Estimates By Section of Route
Chesterfield Maintenance Area

Route	Length	AADT	QA	4Tire	Bus	Truck				QC	K Factor	QK	Dir Factor	AAWDT	QW	Year
						2Axle	3+Axle	1Trail	2Trail							
Chesterfield County																
(1704) Polk St	0.08	380	R									NA		NA		07/20/2009
(1704) Polk St	0.08	560	R									NA		NA		07/20/2009
(1704) Polk St	0.08	400	R									NA		NA		07/20/2009
(1705) Logan St	0.46	230	R									NA		NA		07/20/2009
(1706) Gem St	0.24	120	R									NA		NA		07/20/2009
(1707) Hazen St	0.09	280	R									NA		NA		07/20/2009
(1707) Hazen St	0.09	440	R									NA		NA		07/20/2009
(1708) Groundhog Dr	0.40	980	R									NA		NA		07/20/2009
(1709) Rockcrest Rd	0.23	250	R									NA		NA		07/20/2009
(1710) Brookwood Rd	0.33	230	R									NA		NA		07/20/2009
(1710) Brookwood Rd	0.06	780	R									NA		NA		07/20/2009
(1710) Brookwood Rd	0.08	710	R									NA		NA		07/20/2009
(1710) Brookwood Rd	0.17	510	R									NA		NA		07/20/2009
(1710) Brookwood Rd	0.05	620	R									NA		NA		07/24/2009
(1711) Trevillian Rd	0.12	100	R									NA		NA		04/04/2006
(1711) Trevillian Rd	0.28	170	R									NA		NA		04/04/2006
(1712) Bon View Dr	0.09	120	R									NA		NA		07/20/2009
(1712) Bon View Dr	0.08	180	R									NA		NA		07/20/2009
(1712) Bon View Dr	0.09	180	R									NA		NA		07/20/2009
(1712) Bon View Dr	0.09	1100	R									NA		NA		07/20/2009
(1712) Bon View Dr	0.14	960	R									NA		NA		07/20/2009
(1712) Bon View Dr	0.05	940	R									NA		NA		07/20/2009

Virginia Department of Transportation
Traffic Engineering Division
2009
Annual Average Daily Traffic Volume Estimates By Section of Route
Chesterfield Maintenance Area

Route	Length	AADT	QA	4Tire	Bus	-----Truck-----				QC	K Factor	QK	Dir Factor	AAWDT	QW	Year
						2Axle	3+Axle	1Trail	2Trail							
Chesterfield County																
(1712) Bon View Dr	0.13	560	R				From: 20-1729 E. Avignon Dr				NA			NA		07/20/2009
(1712) Bon View Dr	0.12	430	R				To: 20-1724 Mount Bella Rd				NA			NA		07/20/2009
(1712) Bon View Dr	0.28	360	R				From: 20-1713 Tudor Lane				NA			NA		07/20/2009
(1712) Bon View Dr	0.07	390	R				To: 20-1714 Mount Bella Rd				NA			NA		07/20/2009
(1712) Bon View Dr	0.13	500	R				From: 20-1783 Creek Side Rd				NA			NA		07/20/2009
(1713) Tudor Lane	0.18	60	R				To: 20-686 Jahnke Rd				NA			NA		04/06/2006
(1714) Mount Bella Rd	0.14	190	R				From: 20-1714 Mount Bella Rd				NA			NA		04/06/2006
(1714) Mount Bella Rd	0.09	130	R				To: 20-1712 Bon View Dr				NA			NA		04/06/2006
(1715) Pulliam St	0.10	350	R				From: 20-1713 Tudor Lane				NA			NA		04/06/2006
(1715) Pulliam St	0.06	1400	R				To: 20-1704 Polk St				NA			NA		04/06/2006
(1716) Rattlesnake Rd	0.31	1300	R				From: 20-1716 Rattlesnake Rd				NA			NA		07/20/2009
(1716) Rattlesnake Rd	0.09	1900	R				To: 20-1710 Brookwood Rd				NA			NA		07/20/2009
(1716) Rattlesnake Rd	0.08	1400	R				From: 20-1717 Lancraft Rd				NA			NA		07/20/2009
(1716) Rattlesnake Rd	0.08	1400	R				To: 20-1703 McRae Rd				NA			NA		09/20/2009
(1717) Lancraft Rd	0.10	150	R				From: 20-678 Buford Rd				NA			NA		04/04/2006
(1717) Lancraft Rd	0.11	210	R				To: 20-1704 Polk St				NA			NA		04/04/2006
(1718) Bannon Rd	0.07	790	R				From: 20-1716 Gap				NA			NA		07/20/2009
(1718) Bannon Rd	0.07	690	R				To: 20-1725 Gap				NA			NA		07/20/2009
(1718) Bannon Rd	0.05	540	R				From: 20-1726 Western Rd				NA			NA		07/20/2009
(1719) Jeffers Dr	0.12	150	R				To: 20-678 Buford Rd				NA			NA		04/06/2006
(1720) McCaw Dr	0.07	490	R				From: 20-1719 Jeffers Dr				NA			NA		04/06/2006
(1720) McCaw Dr	0.13	310	R				To: 20-1720 McCaw Dr				NA			NA		04/06/2006
(1720) McCaw Dr	0.15	310	R				From: 20-1721 McCaw Dr				NA			NA		04/06/2006
(1720) McCaw Dr	0.15	310	R				To: 20-1718 Bannon Rd				NA			NA		04/06/2006
(1720) McCaw Dr	0.15	310	R				From: SR 147 Huguenot Rd				NA			NA		04/06/2006
(1720) McCaw Dr	0.13	310	R				To: 20-1718 Bannon Rd				NA			NA		04/06/2006
(1720) McCaw Dr	0.15	310	R				From: 20-1721 McCaw Dr				NA			NA		04/06/2006
(1720) McCaw Dr	0.15	310	R				To: 20-1980 Halstead Rd				NA			NA		04/06/2006

Virginia Department of Transportation
Traffic Engineering Division
2009
Annual Average Daily Traffic Volume Estimates By Section of Route
Chesterfield Maintenance Area

Route	Length	AADT	QA	4Tire	Bus	Truck				QC	K Factor	QK	Dir Factor	AAWDT	QW	Year
						2Axle	3+Axle	1Trail	2Trail							
Chesterfield County																
(1720) McCaw Dr	0.05	270	R				From: 20-1980 Halstead Rd					NA		NA		04/06/2006
							To: 20-1759									
(1721) McCaw Dr	0.06	360	R				From: 20-1722 Tinsley Dr					NA		NA		04/06/2006
							To: 20-1719 Jeffers Dr									
(1721) McCaw Dr	0.07	320	R				From: 20-1720 McCaw Dr					NA		NA		04/06/2006
							To: 20-683 Forest Hill Ave									
(1722) Tinsley Dr	0.05	940	R				From: 20-1721 McCaw Dr					NA		NA		04/06/2006
							To: 20-1718 Bannon Rd									
(1723) Choctaw Rd	0.11	2200	R				From: 20-678 Buford Rd					NA		NA		04/06/2006
							To: 20-683 Forest Hill Ave									
(1723) Choctaw Rd	0.19	190	R				From: 20-1759 Mohawk Dr					NA		NA		04/06/2006
							To: 20-1714 Mount Bella Rd									
(1724) Mount Bella Rd	0.19	280	R				From: 20-1712 Bon View Dr					NA		NA		04/06/2006
							To: Dead End									
(1725) Bullington Rd	0.09	160	R				From: 20-1717 Lancraft Rd					NA		NA		04/04/2006
							To: 20-1703 McRae Rd									
(1726) Western Rd	0.08	120	R				From: 20-1703 McRae Rd					NA		NA		04/04/2006
							To: Dead End									
(1727) Quaker Lane	0.25	830	R				From: 20-718 Old Bon Air Rd/Rockaway Rd					NA		NA		04/04/2006
							To: Dead End									
(1728) Jimmy Winters Rd	0.20	130	R				From: 20-1716 Rattlesnake Rd					NA		NA		04/04/2006
							To: SR 147 Huguenot Rd									
(1729) Belleau Dr	0.11	200	R				From: 20-1712 Bon View Dr					NA		NA		04/04/2006
							To: 20-1744 Larkspur Rd									
(1729) Belleau Dr	0.49	280	R				From: 20-1730 Montauban Dr					NA		NA		04/04/2006
							To: 20-1733 Whittington Dr									
(1729) Avignon Dr	0.06	250	R				From: 20-1712 Bon View Dr					NA		NA		04/04/2006
							To: 20-1729 Avignon Dr; Belleau Dr									
(1730) Montauban Dr	0.09	70	R				From: Dead End					NA		NA		04/04/2006
							To: Cul-de-Sac									
(1731) Sykes Rd	0.23	170	R				From: 20-843 Cowan Rd					NA		NA		04/06/2006
							To: 20-686 Jahnke Rd									
(1732) Logan St	0.18	270	R				From: 20-782 Vietor St					NA		NA		04/04/2006

Virginia Department of Transportation
 Traffic Engineering Division
 2009
 Annual Average Daily Traffic Volume Estimates By Section of Route
 Chesterfield Maintenance Area

Route	Length	AADT	QA	4Tire	Bus	-----Truck-----				QC	K Factor	QK	Dir Factor	AAWDT	QW	Year
						2Axle	3+Axle	1Trail	2Trail							
Chesterfield County																
(1732) Logan St	0.10	410	R			From: 20-782 Vietor St					NA			NA		04/04/2006
(1732) Logan St	0.11	300	R			From: 20-1712 Bon View Dr					NA			NA		04/04/2006
						To: 20-1744 Larkspur Rd										
(1733) Whittington Dr	0.13	690	R			From: 20-1729 Avignon Dr					NA			NA		04/04/2006
(1733) Whittington Dr	0.14	900	R			From: 20-1734 Montaigne Dr					NA			NA		04/04/2006
(1733) Whittington Dr	0.08	870	R			From: 20-1783 Creek Side Rd					NA			NA		04/04/2006
(1733) Whittington Dr	0.16	1400	R			From: 20-1741 Bloomfield Rd					NA			NA		04/04/2006
(1733) Whittington Dr	0.22	1200	R			From: 20-1962 Stonehenge Dr					NA			NA		04/04/2006
						To: Dead End										
(1734) Montaigne Dr	0.18	160	R			From: 20-1733 Whittington Dr					NA			NA		04/04/2006
						To: Dead End										
(1735) Inspiration Dr	0.06	520	R			From: 20-2645 Vineland Rd					NA			NA		05/03/2006
(1735) Inspiration Dr	0.12	210	R			From: 20-1736 Thornloe Ct					NA			NA		05/03/2006
(1735) Inspiration Dr	0.08	400	R			From: 20-1737 Edgebrook Ct					NA			NA		05/03/2006
						To: 20-1760										
(1736) Thornloe Ct	0.04	30	R			From: 20-1735 Inspiration Dr					NA			NA		05/11/2006
						To: Cul-de-Sac										
(1737) Edgebrook Ct	0.07	90	R			From: 20-1735 Inspiration Dr					NA			NA		05/11/2006
						To: Cul-de-Sac										
(1738) Delores Lane	0.06	240	R			From: 20-1775 Early Settlers Rd					NA			NA		05/11/2006
						To: 20-1760										
(1739) Looking Glass Rd	0.03	80	R			From: Cul-de-Sac					NA			NA		05/11/2006
(1739) Looking Glass Rd	0.04	240	R			From: 20-2788 Chilham Ct					NA			NA		05/11/2006
(1739) Looking Glass Rd	0.05	260	R			From: 20-1960 Quarterstaff Rd					NA			NA		05/11/2006
(1739) Looking Glass Rd	0.06	320	R			From: 20-1775 Early Settlers Rd					NA			NA		05/11/2006
(1739) Looking Glass Rd	0.08	270	R			From: 20-1760 NORTH					NA			NA		05/11/2006
(1739) Looking Glass Rd	0.17	320	R			From: Lockness Rd					NA			NA		05/11/2006
(1739) Looking Glass Rd	0.10	420	R			From: 20-1840 Crumpets Lane					NA			NA		05/11/2006
						To: 20-1760 SOUTH										
(1740) Antwerp Rd	0.09	80	R			From: 20-1760					NA			NA		05/11/2006
						To: Cul-de-Sac										

Virginia Department of Transportation
Traffic Engineering Division
2009
Annual Average Daily Traffic Volume Estimates By Section of Route
Chesterfield Maintenance Area

Route	Length	AADT	QA	4Tire	Bus	Truck				QC	K Factor	QK	Dir Factor	AAWDT	QW	Year
						2Axle	3+Axle	1Trail	2Trail							
Chesterfield County																
(1741) Bloomfield Rd	0.12	1700	R				From: 20-686 Jahnke Rd					NA		NA		04/04/2006
(1741) Bloomfield Rd	0.28	1500	R				To: 20-1742 Yarmouth Dr					NA		NA		04/04/2006
(1741) Bloomfield Rd	0.26	250	R				From: 20-1733 Whittington Dr					NA		NA		04/04/2006
							To: 20-1961									
(1742) Yarmouth Dr	0.16	350	R				From: 20-1741 Bloomfield Rd					NA		NA		04/04/2006
(1742) Yarmouth Dr	0.06	60	R				To: 20-1743 Yarmouth Circle					NA		NA		04/04/2006
							To: Dead End									
(1743) Yarmouth Circle	0.22	150	R				From: 20-1742 Yarmouth Dr					NA		NA		04/04/2006
							To: Dead End									
(1744) Larkspur Rd	0.16	3000	G				From: 20-1709 Rockcrest Rd					NA		3000	G	2009
							To: 20-678 Buford Rd									
(1744) Larkspur Rd	0.14	250	R				From: 20-1732 Logan St					NA		NA		04/04/2006
							To: 20-1729 Belleau Dr									
(1745) Gem St	0.09	200	R				From: 20-1711 Trevillian Rd					NA		NA		04/04/2006
							To: 20-1755 Chatsworth Ave									
(1745) Gem St	0.06	220	R				From: 20-1746 Pulliam St					NA		NA		04/04/2006
(1745) Gem St	0.02	260	R				To: 20-1706 Gem St					NA		NA		04/04/2006
(1745) Gem St	0.07	300	R				From: 20-1712 Bon View Dr					NA		NA		04/04/2006
(1745) Gem St	0.11	80	R				To: Dead End							NA		04/04/2006
(1746) Pulliam St	0.04	110	R				From: 20-2028 Sunview Lane					NA		NA		04/04/2006
							To: Dead End; Gap Terminus									
(1746) Pulliam St	0.04	80	R				From: Dead End					NA		NA		04/04/2006
							To: 20-686 Brown Summitt Rd									
(1746) Pulliam St	0.11	440	R				From: 20-1963 Trent Rd					NA		NA		04/04/2006
(1746) Pulliam St	0.07	360	R				To: 20-1711 Trevillian Rd					NA		NA		04/04/2006
							To: 20-1745 Gem St									
(1747) Ben Nevis Dr	0.12	790	R				From: 20-1705 Logan St					NA		NA		04/06/2006
							To: 20-1701 Burroughs St									
(1747) Ben Nevis Dr	0.14	470	R				From: 20-1748 N, Robert Bruce Dr					NA		NA		04/06/2006
(1747) Ben Nevis Dr	0.19	160	R				To: 20-1748 S, Robert Bruce Dr					NA		NA		04/06/2006
							To: Dead End									
(1748) Robert Bruce Dr	0.05	30	R				From: Dead End					NA		NA		04/06/2006
							To: 20-1749 W, Greenock Dr									

Virginia Department of Transportation
Traffic Engineering Division
2009
Annual Average Daily Traffic Volume Estimates By Section of Route
Chesterfield Maintenance Area

Route	Length	AADT	QA	4Tire	Bus	-----Truck-----				QC	K Factor	QK	Dir Factor	AAWDT	QW	Year
						2Axle	3+Axle	1Trail	2Trail							
Chesterfield County																
(1748) Robert Bruce Dr	0.09	170	R			From: 20-1749 W, Greenock Dr					NA			NA		04/06/2006
(1748) Robert Bruce Dr	0.09	330	R			To: 20-1747 W, Ben Nevis Dr					NA			NA		04/06/2006
(1748) Robert Bruce Dr	0.10	360	R			From: 20-1750 Halidan Dr					NA			NA		04/06/2006
(1748) Robert Bruce Dr	0.06	470	R			To: 20-1747 E, Ben Nevis Dr					NA			NA		04/06/2006
(1748) Robert Bruce Dr	0.11	560	R			From: 20-1749 E, Greenock Dr					NA			NA		04/06/2006
(1748) Robert Bruce Dr	0.06	540	R			To: 20-1975 Tuscora Rd					NA			NA		04/06/2006
(1749) Greenock Dr	0.29	300	R			From: WCL Richmond					NA			NA		04/06/2006
(1750) Halidan Dr	0.07	70	R			To: 20-1748 Robert Bruce Dr					NA			NA		04/06/2006
(1750) Halidan Dr	0.07	210	R			From: Dead End					NA			NA		08/01/2006
(1751) Flodden Circle	0.06	40	R			To: 20-1751 Flodden Circle					NA			NA		08/01/2006
(1752) Peck Rd	0.26	230	R			From: 20-1748 Robert Bruce Dr					NA			NA		07/20/2009
(1752) Peck Rd; Epic Rd	0.30	200	R			To: 20-1750 Halidan Dr					NA			NA		07/22/2009
(1753) Stiles Rd	0.06	230	R			From: 20-1753 Stiles Rd					NA			NA		07/22/2009
(1753) Stiles Rd	0.13	220	R			To: 20-789 Brown Rd					NA			NA		07/22/2009
(1753) Stiles Rd	0.14	10	R			From: Dead End					NA			NA		07/22/2009
(1754) Raynor Dr	0.15	150	R			To: 20-1790 Stiles Ct					NA			NA		07/22/2009
(1755) Chatsworth Ave	0.08	130	R			From: 20-843 Cowan Rd					NA			NA		07/27/2009
(1755) Chatsworth Ave	0.04	70	R			To: 20-1752 Peck Rd					NA			NA		07/27/2009
(1756) Spring Lake Rd	0.20	220	R			From: 20-789 Brown Rd					NA			NA		07/27/2009
(1757) Shady Crest Lane	0.26	90	R			To: Dead End					NA			NA		07/27/2009
(1758) Southam Dr	0.15	1200	R			From: 20-1745 Gem St					NA			NA		07/27/2009
						To: 20-1712 Bon View Dr					NA			NA		07/22/2009
						From: 20-686 Jahnke Rd					NA			NA		07/22/2009
						To: Dead End					NA			NA		07/22/2009
						From: Dead End					NA			NA		08/12/2009
						To: 20-1756 Spring Lake Rd					NA			NA		08/12/2009
						From: 20-789 Brown Rd					NA			NA		08/12/2009
						To: 20-1969 Bard Lane					NA			NA		08/12/2009

Virginia Department of Transportation
Traffic Engineering Division
2009
Annual Average Daily Traffic Volume Estimates By Section of Route
Chesterfield Maintenance Area

Route	Length	AADT	QA	4Tire	Bus	Truck				QC	K Factor	QK	Dir Factor	AAWDT	QW	Year
						2Axle	3+Axle	1Trail	2Trail							
Chesterfield County																
(1758) Southam Dr	0.07	1100	R				From: 20-1969 Bard Lane					NA		NA		08/12/2009
(1758) Southam Dr	0.12	1200	R				From: 20-2532 Bluffton Dr					NA		NA		08/12/2009
(1758) Southam Dr	0.13	1300	R				From: 20-1984 Apex Rd					NA		NA		08/12/2009
(1758) Southam Dr	0.08	1700	R				From: 20-1983 Epic Rd					NA		NA		08/12/2009
							To: 20-686 Jahnke Rd									
(1759) Mohawk Dr	0.09	590	R				From: 20-683 Forest Hill Ave					NA		NA		08/12/2009
(1759) Mohawk Dr	0.06	560	R				From: 20-1766 Chelmsford Rd					NA		NA		08/12/2009
(1759) Mohawk Dr	0.11	700	R				From: 20-1723 Choctaw Rd					NA		NA		08/12/2009
(1759) Mohawk Dr	0.05	610	R				From: 20-1720 McCaw Dr					NA		NA		08/12/2009
(1759) Mohawk Dr	0.18	540	R				From: 20-1981 Brixham Dr					NA		NA		08/12/2009
(1759) Barningham Rd	0.10	520	R				From: 20-1893 Scherer Dr					NA		NA		08/12/2009
							To: WCL Richmond									
(1760) Lotus Dr	0.24	20	R				From: 20-2323 Lear Rd					NA		NA		08/12/2009
(1760) Knollwood Dr	0.07	520	R				From: 20-675 W, Robious Rd					NA		NA		08/12/2009
(1760) Knollwood Dr	0.07	630	R				From: 20-675 E, Robious Rd					NA		NA		08/12/2009
(1760) Knollwood Dr	0.23	650	R				From: 20-1763 Rycove Lane					NA		NA		08/12/2009
(1760) Knollwood Dr	0.04	1100	R				From: 20-1762 Huntersdell Lane					NA		NA		08/12/2009
(1760) Knollwood Dr	0.06	1000	R				From: 20-1738 Delores Lane					NA		NA		08/12/2009
(1760) Knollwood Dr	0.06	720	R				From: 20-1735 Inspiration Dr					NA		NA		08/12/2009
(1760) Knollwood Dr	0.06	720	R				From: 20-1739 S, Looking Glass Rd					NA		NA		08/12/2009
(1760) Knollwood Dr	0.05	680	R				From: 20-1740 Antwerp Rd					NA		NA		08/12/2009
(1761) Robindale Rd	0.09	2000	R				From: 20-1739 N, Looking Glass Rd					NA		NA		08/12/2009
(1761) Robindale Rd	0.08	1900	R				From: 20-675 Robious Rd					NA		NA		06/24/2009
(1761) Robindale Rd	0.07	1800	R				From: 20-1763 Rycove Lane					NA		NA		06/24/2009
(1761) Robindale Rd	0.05	2500	R				From: 20-1762 Huntersdell Lane					NA		NA		06/24/2009
(1761) Robindale Rd	0.07	2300	R				From: 20-2645 Vineland Rd					NA		NA		06/24/2009
(1761) Robindale Rd	0.18	1600	R				From: 20-2646 Fernleaf Dr					NA		NA		06/24/2009
							From: 20-2647 S, Winding Way					NA		NA		06/24/2009
							To: 20-2643 Viewmere Crescent									

Virginia Department of Transportation
Traffic Engineering Division
2009
Annual Average Daily Traffic Volume Estimates By Section of Route
Chesterfield Maintenance Area

Route	Length	AADT	QA	4Tire	Bus	-----Truck-----				QC	K Factor	QK	Dir Factor	AAWDT	QW	Year		
						2Axle	3+Axle	1Trail	2Trail									
Chesterfield County																		
(1761) Robindale Rd	0.12	1500	R				From: 20-2643 Viewmere Crescent										06/24/2009	
(1761) Robindale Rd	0.07	1300	R				To: 20-2644 Rambling Rd											06/24/2009
(1761) Robindale Rd	0.06	1500	R				From: 20-2647 N, Winding Way											06/24/2009
(1761) Robindale Rd	0.16	1600	R				To: 20-2631 Airleigh Ct											06/24/2009
(1761) Robindale Rd	0.19	1300	R				From: 20-2651 Farmleigh Dr											06/24/2009
(1762) Huntersdell Lane	0.11	170	R				To: 20-2652 Iron Mill Rd											06/24/2009
(1762) Huntersdell Lane	0.03	20	R				From: 20-1760											05/03/2006
(1762) Huntersdell Lane	0.03	20	R				To: Dead End; Gap											05/03/2006
(1762) Huntersdell Lane	0.03	20	R				From: 20-2646 Fernleaf Dr											05/03/2006
(1763) Ryecove Lane	0.10	80	R				To: Dead End											05/03/2006
(1764) Lakeshore Dr	0.31	440	R				From: 20-1760											05/03/2006
(1764) Lakeshore Dr	0.45	280	R				To: 20-1761 Robindale Rd											05/03/2006
(1765) Wyndham Dr	0.09	310	R				From: 20-678 Buford Rd											03/30/2006
(1765) Wyndham Dr	0.26	290	R				To: 20-2129 Lake Shore Ct											03/30/2006
(1765) McCaw Dr	0.11	170	R				From: Dead End											03/30/2006
(1766) Chelmsford Rd	0.07	110	R				To: 20-683 Forest Hill Ave											04/06/2006
(1766) Chelmsford Rd	0.07	130	R				From: 20-1766 Chelmsford Rd											04/06/2006
(1766) Chelmsford Rd	0.23	160	R				To: 20-1772 Anwell Dr											04/06/2006
(1767) Penrose Dr	0.02	10	R				From: 20-1772 Anwell Dr											04/06/2006
(1767) Penrose Dr	0.15	100	R				To: 20-1778 Candigan Cr											04/06/2006
(1766) Chelmsford Rd	0.07	110	R				From: 20-1759 Mohawk Dr											04/06/2006
(1766) Chelmsford Rd	0.07	130	R				To: 20-1765 Wyndham Dr											04/06/2006
(1766) Chelmsford Rd	0.23	160	R				From: 20-1772 Anwell Dr											04/06/2006
(1767) Penrose Dr	0.02	10	R				To: 20-1773 Thurloe Dr											04/06/2006
(1767) Penrose Dr	0.15	100	R				From: Dead End											05/03/2006
(1767) Penrose Dr	0.08	220	R				To: 20-1770 Seville Dr											05/03/2006
(1767) Penrose Dr	0.21	340	R				From: 20-1965 Renfro Rd											05/03/2006
(1767) Penrose Dr	0.08	400	R				To: 20-1769 Starmont Rd											05/03/2006
(1768) Ashburn Rd	0.19	300	R				From: 20-1768 Ashburn Rd											05/03/2006
(1768) Ashburn Rd	0.19	300	R				To: SR 147 Huguenot Rd											05/03/2006
(1768) Ashburn Rd	0.19	300	R				From: 20-1989 Dolfield Dr											04/24/2006
(1768) Ashburn Rd	0.19	300	R				To: 20-2056 Dillon Rd											04/24/2006

Virginia Department of Transportation
Traffic Engineering Division
2009
Annual Average Daily Traffic Volume Estimates By Section of Route
Chesterfield Maintenance Area

Route	Length	AADT	QA	4Tire	Bus	-----Truck-----				QC	K Factor	QK	Dir Factor	AAWDT	QW	Year
						2Axle	3+Axle	1Trail	2Trail							
Chesterfield County																
(1768) Ashburn Rd	0.24	220	R									NA		NA		04/24/2006
(1768) Ashburn Rd	0.08	240	R									NA		NA		04/24/2006
(1768) Ashburn Rd	0.08	220	R									NA		NA		04/24/2006
(1769) Starmont Rd	0.11	150	R									NA		NA		05/03/2006
(1769) Starmont Rd	0.08	100	R									NA		NA		05/03/2006
(1770) Seville Dr	0.13	50	R									NA		NA		06/24/2009
(1770) Seville Dr	0.21	120	R									NA		NA		06/24/2009
(1770) Seville Dr	0.03	270	R									NA		NA		06/24/2009
(1770) Seville Dr	0.22	170	R									NA		NA		06/24/2009
(1771) Driftwood Rd	0.09	170	R									NA		NA		06/24/2009
(1771) Driftwood Rd	0.06	150	R									NA		NA		06/24/2009
(1772) Anwell Dr	0.06	470	R									NA		NA		04/06/2006
(1772) Anwell Dr	0.23	360	R									NA		NA		04/06/2006
(1772) Anwell Dr	0.09	280	R									NA		NA		04/06/2006
(1773) Bon Air Station Lane	0.11	110	R									NA		NA		04/06/2006
(1773) Thurloe Dr	0.08	480	R									NA		NA		04/06/2006
(1773) Thurloe Dr	0.12	400	R									NA		NA		04/06/2006
(1773) Brixham Dr	0.15	350	R									NA		NA		04/06/2006
(1773) Brixham Dr	0.05	390	R									NA		NA		04/06/2006
(1774) Trade Rd	0.30	1800	R									NA		NA		06/08/2009
(1774) Trade Rd	0.34	4600	F	99%	0%	0%	0%	1%	0%	C	0.108	F	0.522	5100	F	2009
(1775) Early Settlers Rd	0.45	9400	R									NA		NA		04/20/2006

Virginia Department of Transportation
Traffic Engineering Division
2009
Annual Average Daily Traffic Volume Estimates By Section of Route
Chesterfield Maintenance Area

Route	Length	AADT	QA	4Tire	Bus	Truck				QC	K Factor	QK	Dir Factor	AAWDT	QW	Year
						2Axle	3+Axle	1Trail	2Trail							
Chesterfield County																
(1775) Early Settlers Rd	0.17	3100	R				From: 20-675 Robius Rd					NA		NA		04/20/2006
(1775) Early Settlers Rd	0.06	2700	R				To: 20-1955 Honey Tree Rd					NA		NA		04/20/2006
(1775) Early Settlers Rd	0.06	2800	R				From: 20-1954 March Hare Dr					NA		NA		04/20/2006
(1775) Early Settlers Rd	0.06	1700	R				To: 20-2540 Savoy Rd					NA		NA		04/20/2006
(1775) Early Settlers Rd	0.06	1500	R				From: 20-1738 Delores Lane					NA		NA		04/20/2006
(1775) Early Settlers Rd	0.17	1400	R				To: 20-1959 Jousting Lane					NA		NA		04/20/2006
(1775)	0.06	540	R				From: 20-1739 Looking Glass Rd					NA		NA		04/20/2006
(1775) Early Settlers Rd	0.11	250	R				To: 20-3816 Colony Trace Dr					NA		NA		04/20/2006
(1776) Sealing Wax Way	0.11	160	R				From: Cul-de-Sac					NA		NA		05/16/2006
(1777) Red Queen Ct	0.07	130	R				To: 20-1775 Early Settlers Rd					NA		NA		05/16/2006
(1778) Candigan Circle	0.08	90	R				From: Cul-de-Sac					NA		NA		04/06/2006
(1778) Candigan Circle	0.03	330	R				To: 20-1765 McCaw Dr					NA		NA		04/06/2006
(1779) Woodcroft Rd	0.16	170	R				From: 20-1773 Brixham Dr; Thurloe Dr					NA		NA		04/04/2006
(1780) Evon Ave	0.21	200	R				To: 20-789 Brown Rd					NA		NA		05/03/2006
(1781) Shoreham Dr	0.16	360	R				From: 20-2323 Lear Rd					NA		NA		04/20/2006
(1781) Shoreham Dr	0.06	490	R				To: 20-2366 Sydelle Dr					NA		NA		04/20/2006
(1781) Shoreham Dr	0.07	580	R				From: 20-1987 Saxony Rd					NA		NA		04/20/2006
(1781) Shoreham Dr	0.10	740	R				To: 20-2324 Medina Rd					NA		NA		04/20/2006
(1781) Shoreham Dr	0.08	890	R				From: 20-2369 Gotham Rd					NA		NA		04/20/2006
(1781) Shoreham Dr	0.08	1200	R				To: 20-1986 Jason Rd					NA		NA		04/20/2006
(1782) Cedar Crest Ct	0.08	60	R				From: 20-1768 Ashburn Rd					NA		NA		04/24/2006
(1783) Creek Side Rd	0.07	170	R				To: SR 147 Huguenot Rd					NA		NA		04/06/2006
							From: 20-1795 Cedar Crest Rd					NA		NA		04/24/2006
							To: Cul-de-Sac					NA		NA		04/24/2006
							From: 20-1712 Bon View Dr					NA		NA		04/06/2006
							To: 20-2172 Creek Side Ct					NA		NA		04/06/2006

Virginia Department of Transportation
Traffic Engineering Division
2009
Annual Average Daily Traffic Volume Estimates By Section of Route
Chesterfield Maintenance Area

Route	Length	AADT	QA	4Tire	Bus	Truck				QC	K Factor	QK	Dir Factor	AAWDT	QW	Year
						2Axle	3+Axle	1Trail	2Trail							
Chesterfield County																
(1783) Creek Side Rd	0.22	130	R											NA		04/06/2006
(1784) Scarsborough Dr	0.12	310	R											NA		04/06/2006
(1784) Scarsborough Dr	0.10	440	R											NA		05/03/2006
(1784) Scarsborough Dr	0.10	480	R											NA		05/03/2006
(1784) Scarsborough Dr	0.16	500	R											NA		05/03/2006
(1785) Laumic Dr	0.17	230	R											NA		03/30/2006
(1786) Holly Grove Lane	0.05	49	R											NA		03/30/2006
(1786) Holly Grove Lane	0.14	240	R											NA		03/30/2006
(1787) Sheldeb Dr	0.07	260	R											NA		03/30/2006
(1787) Sheldeb Dr	0.10	170	R											NA		03/30/2006
(1788) Sheldeb Ct	0.04	40	R											NA		03/30/2006
(1789) Southlake Blvd	0.37	11000	F	99%	0%	1%	0%	0%	0%	C	0.101	F	0.675	12000	F	2009
(1789) Southlake Blvd	0.72	5400	F	99%	0%	1%	0%	0%	0%	F	0.107	F	0.54	5900	F	2009
(1790) Stiles Ct	0.06	60	R											NA		08/01/2006
(1791) Red Queen Rd	0.06	330	R											NA		08/01/2006
(1791) Red Queen Rd	0.06	180	R											NA		08/01/2006
(1792) Keithwood Pkwy	0.11	1600	R											NA		04/18/2006
(1792) Keithwood Pkwy	0.18	1300	R											NA		04/18/2006
(1792) Keithwood Pkwy	0.05	1000	R											NA		04/18/2006
(1792) Keithwood Pkwy	0.11	1100	R											NA		04/18/2006
(1792) Keithwood Pkwy	0.09	380	R											NA		04/18/2006
(1792) Keithwood Pkwy	0.17	190	R											NA		04/18/2006

Virginia Department of Transportation
Traffic Engineering Division
2009
Annual Average Daily Traffic Volume Estimates By Section of Route
Chesterfield Maintenance Area

Route	Length	AADT	QA	4Tire	Bus	Truck				QC	K Factor	QK	Dir Factor	AAWDT	QW	Year
						2Axle	3+Axle	1Trail	2Trail							
Chesterfield County																
(1793) Ravenscroft Dr	0.09	260	R				From: 20-1477 Haverford Lane					NA		NA		04/18/2006
(1793) Ravenscroft Dr	0.22	170	R				From: 20-1792 Keithwood Pkwy					NA		NA		04/18/2006
							To: 20-1794 Oakcliff Ave									
(1794) Oakcliff Ave	0.06	40	R				From: Dead End					NA		NA		04/18/2006
(1794) Oakcliff Ave	0.15	260	R				From: 20-1793 Ravenscroft Dr					NA		NA		04/18/2006
							To: 20-1792 Keithwood Pkwy									
(1795) Cedar Crest Rd	0.15	140	R				From: Dead End					NA		NA		05/03/2006
(1795) Cedar Crest Rd	0.02	530	R				From: 20-1797 Iredell Rd					NA		NA		05/03/2006
(1795) Cedar Crest Rd	0.04	840	R				From: 20-1782 Cedar Crest Ct					NA		NA		05/03/2006
(1795) Cedar Crest Rd	0.18	890	R				From: 20-1796 Beckham Dr					NA		NA		05/03/2006
							To: 20-1710 Brookwood Rd									
(1796) Beckham Dr	0.22	180	R				From: 20-1798					NA		NA		05/03/2006
							To: 20-1795 Cedar Crest Rd									
(1797) Iredell Rd	0.20	310	R				From: 20-2057 Devenwood Rd					NA		NA		05/03/2006
(1797) Iredell Rd	0.03	340	R				From: 20-1798					NA		NA		05/03/2006
(1797) Iredell Rd	0.09	390	R				From: 20-2043 Fillmore Circle					NA		NA		05/03/2006
(1797) Iredell Rd	0.07	470	R				From: 20-1799 Haverford Circle					NA		NA		05/03/2006
							To: 20-1795 Cedar Crest Rd									
(1798) Fillmore Rd	0.09	300	R				From: 20-1797 Iredell Rd					NA		NA		05/03/2006
(1798) Fillmore Rd	0.07	340	R				From: 20-1796 Beckham Dr					NA		NA		05/03/2006
(1798) Williamswood Rd	0.24	610	R				From: Begin Loop					NA		NA		05/03/2006
(1798) Williamswood Rd	0.06	310	R				From: 20-1850 Westgate Dr					NA		NA		05/03/2006
(1798) Williamswood Rd	0.08	280	R				From: 20-1851 Robert Earl Circle					NA		NA		05/03/2006
(1798) Williamswood Rd	0.10	230	R				From: 20-1852 Farr Lane					NA		NA		05/03/2006
(1798) Williamswood Rd	0.11	200	R				From: 20-1853 Fox Harbor Ct					NA		NA		05/03/2006
							To: End Loop									
(1799) Haverford Circle	0.08	130	R				From: Dead End					NA		NA		05/03/2006
							To: 20-1797 Iredell Rd									
(1800) Three Bridges Rd	0.25	300	R				From: 20-1871 Fox Chase Dr					NA		NA		03/23/2006
							To: Cul-de-Sac									

Virginia Department of Transportation
Traffic Engineering Division
2009
Annual Average Daily Traffic Volume Estimates By Section of Route
Chesterfield Maintenance Area

Route	Length	AADT	QA	4Tire	Bus	-----Truck-----				QC	K Factor	QK	Dir Factor	AAWDT	QW	Year
						2Axle	3+Axle	1Trail	2Trail							
Chesterfield County																
(1801) Pineville Rd	0.02	4	R								NA			NA		06/10/2009
(1801) Pineville Rd	0.06	280	R								NA			NA		06/10/2009
(1801) Pineville Rd	0.06	230	R								NA			NA		06/10/2009
(1801) Pineville Rd	0.06	430	R								NA			NA		06/10/2009
(1801) Pineville Rd	0.18	270	R								NA			NA		06/10/2009
(1801) Pineville Rd	0.06	340	R								NA			NA		06/10/2009
(1802) Whiffletree Rd	0.06	170	R								NA			NA		06/10/2009
(1802) Whiffletree Rd	0.09	160	R								NA			NA		06/10/2009
(1802) Whiffletree Rd	0.06	100	R								NA			NA		06/10/2009
(1803) Whiffletree Ct	0.03	40	R								NA			NA		06/10/2009
(1804) Kennesaw Rd	0.04	220	R								NA			NA		06/10/2009
(1804) Kennesaw Rd	0.06	150	R								NA			NA		06/10/2009
(1804) Kennesaw Rd	0.07	470	R								NA			NA		06/10/2009
(1804) Kennesaw Rd	0.18	400	R								NA			NA		06/10/2009
(1804) Kennesaw Rd	0.05	140	R								NA			NA		06/10/2009
(1804) Kennesaw Rd	0.11	48	R								NA			NA		06/10/2009
(1805) Windrift Rd	0.10	300	R								NA			NA		06/10/2009
(1805) Windrift Rd	0.02	20	R								NA			NA		06/10/2009
(1806) Kendrick Rd	0.03	20	R								NA			NA		06/10/2009
(1806) Kendrick Rd	0.10	480	R								NA			NA		06/10/2009
(1806) Kendrick Rd	0.07	520	R								NA			NA		06/10/2009
(1806) Kendrick Rd	0.10	310	R								NA			NA		06/10/2009
(1806) Kendrick Rd	0.13	260	R								NA			NA		06/10/2009

Virginia Department of Transportation
Traffic Engineering Division
2009
Annual Average Daily Traffic Volume Estimates By Section of Route
Chesterfield Maintenance Area

Route	Length	AADT	QA	4Tire	Bus	Truck				QC	K Factor	QK	Dir Factor	AAWDT	QW	Year
						2Axle	3+Axle	1Trail	2Trail							
Chesterfield County																
(1806) Kendrick Rd	0.05	720	R				From: 20-1804 Kennesaw Rd				NA			NA		06/10/2009
(1806) Kendrick Rd	0.03	670	R				To: 20-2733 Kendrick Ct				NA			NA		06/10/2009
(1807) Wolfberry Rd	0.09	110	R				From: Cul-de-Sac				NA			NA		06/08/2009
(1808) Pineville Ct	0.03	60	R				To: 20-1806 Kendrick Rd				NA			NA		06/08/2009
(1809) Robmont Dr	0.18	210	R				From: 20-1801 Pineville Rd				NA			NA		06/08/2009
(1810) Kentberry Rd	0.11	170	R				To: 20-2588 Rosegill Rd				NA			NA		06/08/2009
(1811) Vantage Pl	0.07	310	R				From: Cul-de-Sac				NA			NA		06/08/2009
(1811) Vantage Pl	0.06	410	R				To: 20-1801 Pineville Rd				NA			NA		06/08/2009
(1812) Vantage Ct	0.04	30	R				From: 20-1804 Kennesaw Rd				NA			NA		08/12/2009
(1813) Kimwood Rd	0.06	100	R				To: 20-1812 Vantage Ct				NA			NA		08/12/2009
(1814) Walkers Ferry Rd	0.07	80	R				From: 20-1806 Kendrick Rd				NA			NA		08/12/2009
(1814) Walkers Ferry Rd	0.18	46	R				To: 20-1811 Vantage Pl				NA			NA		08/12/2009
(1815) Princess Margaret Pl	0.10	140	R				From: 20-1811 Vantage Pl				NA			NA		08/12/2009
(1815) Princess Margaret Pl	0.10	60	R				To: Cul-de-Sac				NA			NA		08/12/2009
(1815) Princess Margaret Pl	0.05	60	R				From: 20-1804 Kennesaw Rd				NA			NA		08/12/2009
(1816) Princess Margaret Ct	0.07	60	R				To: 20-1816 Princess Margaret Ct				NA			NA		08/12/2009
(1817) Melissa Mill Rd	0.06	49	R				From: 20-3309 Celia Crescent				NA			NA		05/16/2006
(1817) Melissa Mill Rd	0.21	260	R				To: Cul-de-Sac				NA			NA		05/16/2006
(1818) Queen Elizabeth Ave	0.02	8	R				From: Cul-de-Sac				NA			NA		05/16/2006
(1818) Queen Elizabeth Ave	0.05	50	R				To: 20-1815 Princess Margaret Pl				NA			NA		05/16/2006
(1818) Queen Elizabeth Ave	0.05	50	R				From: Dead End				NA			NA		05/16/2006
(1818) Queen Elizabeth Ave	0.05	50	R				To: 20-1442 Hybla Rd				NA			NA		05/16/2006
(1818) Queen Elizabeth Ave	0.05	50	R				From: 20-1818 Queen Elizabeth Av				NA			NA		05/16/2006
(1818) Queen Elizabeth Ave	0.05	50	R				To: Dead End				NA			NA		05/16/2006
(1818) Queen Elizabeth Ave	0.05	50	R				From: 20-1817 Melissa Mill Rd				NA			NA		05/16/2006
(1818) Queen Elizabeth Ave	0.05	50	R				To: Dead End				NA			NA		05/16/2006

Virginia Department of Transportation
Traffic Engineering Division
2009
Annual Average Daily Traffic Volume Estimates By Section of Route
Chesterfield Maintenance Area

Route	Length	AADT	QA	4Tire	Bus	Truck				QC	K Factor	QK	Dir Factor	AAWDT	QW	Year
						2Axle	3+Axle	1Trail	2Trail							
Chesterfield County																
(1819) Walkers Ferry Ct	0.12	130	R				From: 20-1814 Walkers Ferry Rd				NA			NA		08/12/2009
							To: Cul-de-Sac									
(1820) Riverbirch Trace Rd	0.17	130	R				From: Cul-de-Sac				NA			NA		08/12/2009
							To: 20-1821 Riverbirch Trace Ct									
(1820) Riverbirch Trace Rd	0.04	180	R				From: 20-1821 Riverbirch Trace Ct				NA			NA		08/12/2009
							To: 20-1921 Brandermill Pkwy									
(1821) Riverbirch Trace Ct	0.04	46	R				From: Cul-de-Sac				NA			NA		08/12/2009
							To: 20-1820 Riverbirch Trace Rd									
(1822) McTyres Cove Pl	0.10	120	R				From: 20-1928 McTyres Cove Rd				NA			NA		08/12/2009
							To: Cul-de-Sac									
(1823) McTyres Cove Lane	0.05	60	R				From: Cul-de-Sac				NA			NA		08/12/2009
							To: 20-1824 McTyres Cove Ct									
(1823) McTyres Cove Lane	0.06	250	R				From: 20-1824 McTyres Cove Ct				NA			NA		08/12/2009
							To: 20-1928 McTyres Cove Rd									
(1824) McTyres Cove Ct	0.11	160	R				From: Cul-de-Sac				NA			NA		08/12/2009
							To: 20-1823 McTyres Cove Lane									
(1825) Marbleridge Rd	0.17	140	R				From: Dead End				NA			NA		05/09/2006
							To: 20-1421 Clearlake Rd									
(1825) Marbleridge Rd	0.09	1100	R				From: 20-1421 Clearlake Rd				NA			NA		05/09/2006
							To: 20-3047 Queensway Rd									
(1825) Marbleridge Rd	0.18	1300	R				From: 20-3047 Queensway Rd				NA			NA		05/09/2006
							To: 20-1847 Stroud Lane									
(1825) Marbleridge Rd	0.07	1500	R				From: 20-1847 Stroud Lane				NA			NA		05/09/2006
							To: 20-1826 SOUTH									
(1825) Marbleridge Rd	0.13	1600	R				From: 20-1826 SOUTH				NA			NA		05/09/2006
							To: 20-1826 NORTH									
(1825) Marbleridge Rd	0.09	2500	R				From: 20-1826 NORTH				NA			NA		05/09/2006
							To: 20-647 Reams Rd									
(1826) Pam Ave	0.17	200	R				From: 20-1825 S, Marbleridge Rd				NA			NA		06/08/2009
							To: 20-1827 Brickland Ct									
(1826) Pam Ave	0.13	140	R				From: 20-1827 Brickland Ct				NA			NA		06/08/2009
							To: 20-1825 N, Marbleridge Rd									
(1826) Norcliff Rd	0.09	110	R				From: 20-1825 N, Marbleridge Rd				NA			NA		06/08/2009
							To: Cul-de-Sac									
(1827) Brickland Ct	0.04	140	R				From: Cul-de-Sac				NA			NA		06/08/2009
							To: 20-1826 Pam Ave									
(1828) McTyres Cove Terrace	0.09	120	R				From: 20-1928 McTyres Cove Rd				NA			NA		06/08/2009
							To: 20-1928 McTyres Cove Rd									
(1829) Reams Ct	0.18	290	R				From: 20-647 Reams Rd				NA			NA		06/08/2009
							To: Dead End									
(1830) Wenatchee Rd	0.06	900	R				From: 20-647 Reams Rd				NA			NA		05/09/2006
							To: 20-1831									

Virginia Department of Transportation
Traffic Engineering Division
2009
Annual Average Daily Traffic Volume Estimates By Section of Route
Chesterfield Maintenance Area

Route	Length	AADT	QA	4Tire	Bus	Truck				QC	K Factor	QK	Dir Factor	AAWDT	QW	Year
						2Axle	3+Axle	1Trail	2Trail							
Chesterfield County																
(1830) Wenatchee Rd	0.07	470	R				From: 20-1831				NA			NA		05/09/2006
(1830) Wenatchee Rd	0.05	400	R				From: 20-1832				NA			NA		05/09/2006
							To: 20-1833 Mosswood Rd									
(1831) Copperwod Court	0.09	120	R				From: Dead End				NA			NA		06/08/2009
(1831) Copperwod Place	0.06	70	R				From: 20-1830 Wenatchee Rd				NA			NA		06/08/2009
							To: Dead End									
(1832) Wenatchee Court	0.06	80	R				From: Dead End				NA			NA		06/08/2009
							To: 20-1830 Wenatchee Rd									
(1833) Mosswood Rd	0.12	110	R				From: 20-1835 Mistywood Rd				NA			NA		06/08/2009
(1833) Mosswood Rd	0.07	380	R				From: 20-1830 Wenatchee Rd				NA			NA		06/08/2009
(1833) Mosswood Rd	0.15	210	R				From: 20-1834 Mosswood Ct				NA			NA		06/08/2009
							To: Cul-de-Sac									
(1834) Mosswood Ct	0.09	110	R				From: Cul-de-Sac				NA			NA		05/09/2006
							To: 20-1833 Mosswood Rd									
(1835) Mistywood Rd	0.07	460	R				From: 20-647 Reams Rd				NA			NA		04/10/2006
(1835) Mistywood Rd	0.09	290	R				From: 20-1833 Mosswood Rd				NA			NA		04/10/2006
(1835) Mistywood Rd	0.03	20	R				From: 20-1836 Silverleaf Trail				NA			NA		04/10/2006
							To: Dead End									
(1836) Silverleaf Trail	0.11	160	R				From: 20-1835 Mistywood Rd				NA			NA		05/09/2006
(1836) Silverleaf Trail	0.05	70	R				From: 20-1837 Silverleaf Court				NA			NA		05/09/2006
							To: Cul-de-Sac									
(1837) Silverleaf Court	0.04	60	R				From: 20-1836 Silverleaf Trail				NA			NA		05/09/2006
							To: Cul-de-Sac									
(1838) Heritage Woods Lane	0.04	160	R				From: 20-1939 Planters Wood Rd				NA			NA		03/06/2006
(1838) Heritage Woods Lane	0.04	80	R				From: T Intersection				NA			NA		03/06/2006
							To: Dead End; Gap									
(1838) Heritage Woods Lane	0.05	70	R				From: T Intersection				NA			NA		03/06/2006
							To: Dead End									
(1839) Heritage Woods Ridge	0.04	70	R				From: Cul-de-Sac				NA			NA		03/06/2006
							To: 20-1939 Planters Wood Rd									
(1840) Crumpets Lane	0.05	80	R				From: Cul-de-Sac				NA			NA		05/16/2006
							To: 20-1739 Looking Glass Rd									
(1841) Heritage Woods Rd	0.06	310	R				From: 20-1939 Planters Wood Rd				NA			NA		03/06/2006
							To: 20-1842									

Virginia Department of Transportation
Traffic Engineering Division
2009
Annual Average Daily Traffic Volume Estimates By Section of Route
Chesterfield Maintenance Area

Route	Length	AADT	QA	4Tire	Bus	-----Truck-----				QC	K Factor	QK	Dir Factor	AAWDT	QW	Year
						2Axle	3+Axle	1Trail	2Trail							
Chesterfield County																
(1841) Heritage Woods Rd	0.05	160	R				From: 20-1842				NA			NA		03/06/2006
(1841) Heritage Woods Rd	0.05	80	R				From: 20-1843 Heritage Woods Pl				NA			NA		03/06/2006
							To: Cul-de-Sac									
(1842) Heritage Woods Terrac	0.04	70	R				From: Dead End				NA			NA		03/06/2006
(1842) Heritage Woods Terrac	0.07	90	R				From: 20-1841 Heritage Woods Rd				NA			NA		03/06/2006
							To: Dead End									
(1843) Heritage Woods Pl	0.04	80	R				From: Cul-de-Sac				NA			NA		03/06/2006
							To: 20-1841 Heritage Woods Rd									
(1844) Heritage Woods Trail	0.04	70	R				From: Cul-de-Sac				NA			NA		08/01/2006
							To: 20-1939 Planters Wood Rd									
(1845) Summerleaf Dr	0.15	1300	R				From: 20-1972 Autumnleaf Dr				NA			NA		08/01/2006
(1845) Summerleaf Dr	0.15	680	R				From: 20-641 Beulah Rd				NA			NA		08/01/2006
(1845) Summerleaf Dr	0.06	570	R				From: 20-3053 Belfield Ct				NA			NA		08/01/2006
(1845) Belfield Rd	0.06	430	R				From: 20-3054				NA			NA		08/01/2006
(1845) Belfield Rd	0.06	310	R				From: 20-3075 Black Oak Rd				NA			NA		08/01/2006
(1845) Belfield Rd	0.07	120	R				From: 20-3373 Rockfield Rd				NA			NA		08/01/2006
							To: Cul-de-Sac									
(1846) Summerleaf Ct	0.05	130	R				From: Cul-de-Sac				NA			NA		08/01/2006
							To: 20-1845									
(1847) Stroud Lane	0.06	410	R				From: 20-1825 Marbleridge Rd				NA			NA		05/09/2006
(1847) Stroud Lane	0.09	200	R				From: 20-1848 Marblethorpe Rd				NA			NA		05/09/2006
							To: Dead End									
(1848) Marblethorpe Rd	0.04	30	R				From: Dead End				NA			NA		05/09/2006
(1848) Marblethorpe Rd	0.08	70	R				From: 20-3059 Pullbrooke Dr				NA			NA		05/09/2006
(1848) Marblethorpe Rd	0.16	250	R				From: 20-3047 Queensway Rd				NA			NA		05/09/2006
							To: 20-1847 Stroud Lane									
(1849) Monath Rd	0.17	290	R				From: Dead End				NA			NA		05/09/2006
							To: 20-647 Reams Rd									
(1850) Westgate Dr	0.05	760	R				From: 20-1798 Williamswood Rd				NA			NA		08/12/2009
							To: SR 147 Huguenot Rd									
(1851) Robert Earl Circle	0.04	50	R				From: 20-1798 Williamswood Rd				NA			NA		05/03/2006
							To: Cul-de-Sac									

Virginia Department of Transportation
 Traffic Engineering Division
 2009
 Annual Average Daily Traffic Volume Estimates By Section of Route
 Chesterfield Maintenance Area

Route	Length	AADT	QA	4Tire	Bus	-----Truck-----				QC	K Factor	QK	Dir Factor	AAWDT	QW	Year
						2Axle	3+Axle	1Trail	2Trail							
Chesterfield County																
(1852) Farr Lane	0.18	100	R			From: 20-1798 Williamswood Rd					NA			NA		05/03/2006
						To: 20-1798 Williamswood Rd										
(1853) Fox Harbor Ct	0.04	80	R			From: Cul-de-Sac					NA			NA		05/03/2006
						To: 20-1798 Williamswood Rd										
(1854) Professional Rd	0.14	780	R			From: 20-683 Forest Hill Ave					NA			NA		04/06/2006
						To: Cul-de-Sac										
(1855) Old Well Trail	0.03	140	R			From: 20-1939 Planters Wood Rd					NA			NA		03/06/2006
						To: 20-1856 Old Well Lane										
(1855) Old Well Trail	0.05	50	R			From: Cul-de-Sac					NA			NA		03/06/2006
						To: Cul-de-Sac										
(1856) Old Well Lane	0.07	80	R			From: 20-1855 Old Well Trail					NA			NA		03/06/2006
						To: Cul-de-Sac										
(1857) Seven Oaks Rd	0.08	420	R			From: 20-1921 Brandermill Pkwy					NA			NA		03/06/2006
						To: 20-1859 Seven Oaks Ct										
(1857) Seven Oaks Rd	0.05	340	R			From: Cul-de-Sac					NA			NA		03/06/2006
						To: Begin Loop										
(1857) Seven Oaks Rd	0.18	160	R			From: Cul-de-Sac					NA			NA		03/06/2006
						To: 20-1858 Seven Oaks Trail										
(1857) Seven Oaks Rd	0.10	110	R			From: Cul-de-Sac					NA			NA		03/06/2006
						To: End Loop										
(1858) Seven Oaks Trail	0.03	48	R			From: Cul-de-Sac					NA			NA		03/06/2006
						To: 20-1857 Seven Oaks Rd										
(1859) Seven Oaks Ct	0.04	60	R			From: Cul-de-Sac					NA			NA		08/01/2006
						To: 20-1857 Seven Oaks Rd										
(1860) Quail Meadows Ct	0.06	60	R			From: 20-1951 Quail Meadows Lane					NA			NA		03/06/2006
						To: Cul-de-Sac										
(1861) Quail Meadows Pl	0.08	100	R			From: Cul-de-Sac					NA			NA		03/06/2006
						To: 20-1951 Quail Meadows Lane										
(1862) Quail Hollow Lane	0.12	130	R			From: Cul-de-Sac					NA			NA		03/06/2006
						To: 20-1863 Quail Hollow Ct										
(1862) Quail Hollow Lane	0.03	290	R			From: Cul-de-Sac					NA			NA		03/06/2006
						To: 20-1950 Quail Hill Dr										
(1863) Quail Hollow Ct	0.10	130	R			From: 20-1862 Quail Hollow Lane					NA			NA		03/06/2006
						To: Cul-de-Sac										
(1864) Quail Hill Ct	0.09	200	R			From: 20-1950 Quail Hill Dr					NA			NA		03/06/2006
						To: Cul-de-Sac										
(1865) Morning Hill Lane	0.02	320	R			From: 20-1939 Planters Wood Rd					NA			NA		03/06/2006
						To: 20-1866 Morning Hill Ct										
(1865) Morning Hill Lane	0.09	100	R			From: Cul-de-Sac					NA			NA		03/06/2006
						To: Cul-de-Sac										

Virginia Department of Transportation
Traffic Engineering Division
2009
Annual Average Daily Traffic Volume Estimates By Section of Route
Chesterfield Maintenance Area

Route	Length	AADT	QA	4Tire	Bus	Truck				QC	K Factor	QK	Dir Factor	AAWDT	QW	Year
						2Axle	3+Axle	1Trail	2Trail							
Chesterfield County																
(1866) Morning Hill Ct	0.08	120	R				20-1865 Morning Hill Lane				NA			NA		03/06/2006
							Cul-de-Sac									
(1867) Court Ridge Rd	0.05	310	R				20-1920 Millridge Pkwy				NA			NA		03/06/2006
							20-1868 Court Ridge Trail				NA			NA		03/06/2006
(1867) Court Ridge Rd	0.03	150	R				0.03 ME 20-1868				NA			NA		03/06/2006
							Cul-de-Sac				NA			NA		03/06/2006
(1868) Court Ridge Trail	0.05	100	R				Cul-de-Sac				NA			NA		03/06/2006
							20-1867 Court Ridge Rd									
(1869) Fox Chase Rd	0.06	470	R				20-1950 Quail Hill Dr				NA			NA		03/06/2006
							20-1871 Fox Chase Dr				NA			NA		03/06/2006
(1869) Fox Chase Rd	0.05	200	R				20-1870 Fox Chase Trail				NA			NA		03/06/2006
							Cul-de-Sac				NA			NA		03/06/2006
(1870) Fox Chase Trail	0.10	170	R				Cul-de-Sac				NA			NA		03/06/2006
							20-1869 Fox Chase Rd									
(1871) Fox Chase Dr	0.16	230	R				20-1869 Fox Chase Rd				NA			NA		08/12/2009
							20-1872 Fox Chase Ct				NA			NA		08/12/2009
(1871) Fox Chase Dr	0.14	370	R				20-1878 Overcreek Lane				NA			NA		08/12/2009
							20-1950 Quail Hill Dr				NA			NA		08/12/2009
(1871) Fox Chase Dr	0.06	1000	R				20-1800 Three Bridges Rd				NA			NA		08/12/2009
							20-1896 Steeple Chase Trail				NA			NA		08/12/2009
(1871) Fox Chase Dr	0.05	1300	R				20-1897 Steeple Chase Rd				NA			NA		08/12/2009
							20-1899 Fox Chase Lane				NA			NA		08/12/2009
(1871) Fox Chase Dr	0.09	170	R				Cul-de-Sac				NA			NA		08/12/2009
							Cul-de-Sac				NA			NA		08/13/2009
(1872) Fox Chase Ct	0.07	80	R				20-1871 Fox Chase Dr				NA			NA		08/13/2009
							20-1921 Brandermill Pkwy				NA			NA		08/13/2009
(1873) Nuttree Woods Dr	0.27	950	R				Begin Loop				NA			NA		08/13/2009
							20-1877 Nuttree Woods Ct				NA			NA		08/13/2009
(1873) Nuttree Woods Dr	0.06	190	R				20-1878 Overcreek Lane				NA			NA		08/13/2009
							20-1875 Nuttree Woods Pl				NA			NA		08/13/2009
(1873) Nuttree Woods Dr	0.08	540	R				20-1874 Nuttree Woods Trail				NA			NA		08/13/2009

Virginia Department of Transportation
Traffic Engineering Division
2009
Annual Average Daily Traffic Volume Estimates By Section of Route
Chesterfield Maintenance Area

Route	Length	AADT	QA	4Tire	Bus	-----Truck-----				QC	K Factor	QK	Dir Factor	AAWDT	QW	Year
						2Axle	3+Axle	1Trail	2Trail							
Chesterfield County																
(1873) Nuttree Woods Dr	0.06	540	R			From: 20-1874 Nuttree Woods Trail					NA			NA		08/13/2009
						To: End Loop										
(1874) Nuttree Woods Trail	0.04	50	R			From: Cul-de-Sac					NA			NA		08/13/2009
						To: 20-1873 Nuttree Woods Dr										
(1875) Nuttree Woods Pl	0.03	130	R			From: 20-1873 Nuttree Woods Dr					NA			NA		08/13/2009
						To: 20-1876 Nuttree Woods Lane										
(1875) Nuttree Woods Pl	0.04	70	R			From: 20-1876 Nuttree Woods Lane					NA			NA		08/13/2009
						To: Cul-de-Sac										
(1876) Nuttree Woods Lane	0.04	47	R			From: Cul-de-Sac					NA			NA		08/13/2009
						To: 20-1875 Nuttree Woods Pl										
(1877) Nuttree Woods Ct	0.04	60	R			From: Cul-de-Sac					NA			NA		08/13/2009
						To: 20-1873 Nuttree Woods Dr										
(1878) Overcreek Lane	0.18	700	R			From: 20-1873 Nuttree Woods Dr					NA			NA		08/13/2009
						To: 20-1871 Fox Chase Dr										
(1879) Northwich Dr	0.11	90	R			From: End Loop					NA			NA		08/13/2009
						To: 20-1880 Northwich Ct										
(1879) Northwich Dr	0.04	100	R			From: 20-1880 Northwich Ct					NA			NA		08/13/2009
						To: Begin Loop										
(1879) Northwich Dr	0.13	200	R			From: Begin Loop					NA			NA		08/13/2009
						To: 20-1881 Northwich Rd										
(1879) Northwich Dr	0.03	410	R			From: 20-1881 Northwich Rd					NA			NA		08/13/2009
						To: 20-1920 Millridge Pkwy										
(1880) Northwich Ct	0.08	120	R			From: 20-1879 Northwich Dr					NA			NA		08/13/2009
						To: Cul-de-Sac										
(1881) Northwich Rd	0.05	170	R			From: 20-1879 Northwich Dr					NA			NA		08/13/2009
						To: 20-1882 Northwich Trail										
(1881) Northwich Rd	0.03	40	R			From: 20-1882 Northwich Trail					NA			NA		08/13/2009
						To: Cul-de-Sac										
(1882) Northwich Trail	0.11	110	R			From: Cul-de-Sac					NA			NA		08/13/2009
						To: 20-1881 Northwich Rd										
(1883) Timber Ridge Rd	0.23	150	R			From: End Loop					NA			NA		08/13/2009
						To: E Leg Int; Gap										
(1883) Timber Ridge Rd	0.04	290	R			From: 20-1920 Millridge Pkwy					NA			NA		08/13/2009
						To: E Leg Int										
(1883) Timber Ridge Rd	0.22	120	R			From: E Leg Int					NA			NA		08/13/2009
						To: 20-1884 Timber Ridge Ct										
(1883) Timber Ridge Rd	0.20	130	R			From: 20-1884 Timber Ridge Ct					NA			NA		08/13/2009
						To: 20-1885 Timber Ridge Pl										
(1883) Timber Ridge Rd	0.06	360	R			From: 20-1885 Timber Ridge Pl					NA			NA		08/13/2009
						To: Begin Loop										
(1883) Timber Ridge Rd	0.04	360	R			From: Begin Loop					NA			NA		08/13/2009
						To: 20-1921 Brandermill Pkwy										

Virginia Department of Transportation
Traffic Engineering Division
2009
Annual Average Daily Traffic Volume Estimates By Section of Route
Chesterfield Maintenance Area

Route	Length	AADT	QA	4Tire	Bus	Truck				QC	K Factor	QK	Dir Factor	AAWDT	QW	Year
						2Axle	3+Axle	1Trail	2Trail							
Chesterfield County																
(1884) Timber Ridge Ct	0.05	60	R				From: 20-1883 Timber Ridge Rd				NA			NA		08/13/2009
							To: Cul-de-Sac									
(1885) Timber Ridge Pl	0.10	90	R				From: Cul-de-Sac				NA			NA		08/13/2009
							To: 20-1883 Timber Ridge Rd									
(1886) Quail Hunt Ct	0.04	80	R				From: Cul-de-Sac				NA			NA		08/13/2009
							To: 20-1950 Quail Hill Dr									
(1887) Hunts Bridge Lane	0.11	90	R				From: Cul-de-Sac				NA			NA		08/13/2009
							To: 20-1888 Hunts Bridge Ct									
(1887) Hunts Bridge Terrace	0.05	180	R				From: 20-1950 N, Quail Hill Dr				NA			NA		08/13/2009
							To: 20-1950 S, Quail Hill Dr									
(1887) Hunts Bridge Rd	0.06	980	R				From: 20-1950 S, Quail Hill Dr				NA			NA		08/13/2009
							To: 20-754 Old Hundred Rd									
(1888) Hunts Bridge Ct	0.03	50	R				From: Cul-de-Sac				NA			NA		08/13/2009
							To: 20-1887									
(1889) Commodore Ridge Rd	0.04	50	R				From: Dead End				NA			NA		08/13/2009
							To: 20-2916 Commodore Point Cr									
(1889) Commodore Ridge Rd	0.02	48	R				From: 20-2916 Commodore Point Cr				NA			NA		08/13/2009
							To: 20-2917 Commodore Point Pl									
(1889) Commodore Ridge Rd	0.05	150	R				From: 20-2917 Commodore Point Pl				NA			NA		08/13/2009
							To: 20-2915 Commodore Point Ct									
(1889) Stoney Ridge Rd	0.15	360	R				From: 20-2915 Commodore Point Ct				NA			NA		08/13/2009
							To: 20-1921 Brandermill Pkwy									
(1889) Commodore Point Rd	0.03	410	R				From: 20-1921 Brandermill Pkwy				NA			NA		08/12/2009
							To: 20-1890 Stoney Ridge Trail									
(1889) Commodore Point Rd	0.15	280	R				From: 20-1890 Stoney Ridge Trail				NA			NA		08/12/2009
							To: 20-1891 Stoney Ridge Ct									
(1889) Commodore Point Rd	0.08	60	R				From: 20-1891 Stoney Ridge Ct				NA			NA		08/12/2009
							To: Cul-de-Sac									
(1890) Stoney Ridge Trail	0.15	110	R				From: Cul-de-Sac				NA			NA		08/12/2009
							To: 20-1889									
(1891) Stoney Ridge Ct	0.10	80	R				From: Cul-de-Sac				NA			NA		08/12/2009
							To: 20-1889									
(1892) Village Green Dr	0.19	590	R				From: End Loop				NA			NA		03/06/2006
							To: 20-2914									
(1892) Village Green Dr	0.08	1300	R				From: 20-2914				NA			NA		03/06/2006
							To: 20-1894 Thornridge Lane									
(1892) Village Green Dr	0.07	1700	R				From: 20-1894 Thornridge Lane				NA			NA		03/06/2006
							To: Begin Loop									
(1892) Village Green Dr	0.06	2700	R				From: Begin Loop				NA			NA		03/06/2006
							To: 20-1920 Millridge Pkwy									
(1893) Scherer Dr	0.12	250	R				From: 20-1773 Brixham Dr				NA			NA		04/06/2006
							To: 20-1759 Barningham Rd; Mohawk Dr									
(1893) Scherer Dr	0.14	510	R				From: 20-1759 Barningham Rd; Mohawk Dr				NA			NA		04/06/2006
							To: 20-1979 Trabue Rd									

Virginia Department of Transportation
Traffic Engineering Division
2009
Annual Average Daily Traffic Volume Estimates By Section of Route
Chesterfield Maintenance Area

Route	Length	AADT	QA	4Tire	Bus	Truck				QC	K Factor	QK	Dir Factor	AAWDT	QW	Year
						2Axle	3+Axle	1Trail	2Trail							
Chesterfield County																
(1893) Scherer Dr	0.07	520	R				From: 20-1979 Trabue Rd				NA			NA		04/06/2006
(1893) Scherer Dr	0.11	670	R				From: 20-1982 Sherbrook Ct				NA			NA		04/06/2006
							To: SR 147 Huguenot Rd									
(1894) Thornridge Lane	0.24	160	R				From: Cul-de-Sac				NA			NA		03/06/2006
(1894) Thornridge Lane	0.10	500	R				From: 20-1895 Thomridge Ct				NA			NA		03/06/2006
							To: 20-1892 Village Green Dr									
(1895) Thornridge Ct	0.10	100	R				From: Cul-de-Sac				NA			NA		03/06/2006
							To: 20-1894 Thornridge Lane									
(1896) Steeple Chase Terrace	0.05	47	R				From: Cul-de-Sac				NA			NA		08/12/2009
							To: 20-1871 Fox Chase Dr									
(1897) Steeple Chase Rd	0.05	150	R				From: 20-1871 Fox Chase Dr				NA			NA		08/12/2009
(1897) Steeple Chase Rd	0.05	70	R				From: 20-1898 Steeple Chase Ct				NA			NA		08/12/2009
							To: Cul-de-Sac									
(1898) Steeple Chase Ct	0.05	60	R				From: 20-1897 Steeple Chase Rd				NA			NA		08/12/2009
							To: Cul-de-Sac									
(1899) Fox Chase Lane	0.12	1800	R				From: 20-1871 Fox Chase Dr				NA			NA		08/12/2009
(1899) Fox Chase Lane	0.08	750	R				From: 20-604 Genito Rd				NA			NA		08/12/2009
							To: Cul-de-Sac									
(1900) Rainwater Rd	0.15	240	R				From: 20-1913 Huntingcreek Dr				NA			NA		08/01/2006
(1900) Rainwater Rd	0.20	160	R				From: 20-2000 Rainwater Ct				NA			NA		08/01/2006
							To: 20-2022 Retriever Rd									
(1901) Antas Lane	0.05	90	R				From: Cul-de-Sac				NA			NA		03/30/2009
							To: 20-642 Salem Church Rd									
(1902) Baume Circle	0.06	70	R				From: Cul-de-Sac				NA			NA		06/01/2006
							To: 20-642 Salem Church Rd									
(1903) Chanson Rd	0.12	210	R				From: 20-3702				NA			NA		08/12/2009
							To: 20-642 Salem Church Rd									
(1904) Nordic Lane	0.06	80	R				From: Cul-de-Sac				NA			NA		06/01/2006
							To: 20-642 Salem Church Rd									
(1905) Old Warson Dr	0.96	1100	R				From: 20-642 Salem Church Rd				NA			NA		03/30/2009
							To: 20-750 Shiloh Dr									
(1906) Saponen Dr	0.06	50	R				From: Cul-de-Sac				NA			NA		06/01/2006
							To: 20-1905 Old Warson Dr									
(1907) Heather Ridge	0.06	140	R				From: Cul-de-Sac				NA			NA		06/01/2006
							To: 20-1910 Lost Forest Dr									

Virginia Department of Transportation
Traffic Engineering Division
2009
Annual Average Daily Traffic Volume Estimates By Section of Route
Chesterfield Maintenance Area

Route	Length	AADT	QA	4Tire	Bus	Truck				QC	K Factor	QK	Dir Factor	AAWDT	QW	Year
						2Axle	3+Axle	1Trail	2Trail							
Chesterfield County																
(1907) Heather Ridge	0.18	160	R				From: 20-1910 Lost Forest Dr					NA		NA		06/01/2006
							To: 20-1908 Bentwood Lane									
(1908) Bentwood Lane	0.06	500	R				From: 20-1910 Lost Forest Dr					NA		NA		06/01/2006
							To: 20-1907 Heather Ridge									
(1908) Bentwood Lane	0.05	560	R				From: 20-1907 Heather Ridge					NA		NA		06/01/2006
							To: 20-3067 Forest Acres Lane									
(1908) Bentwood Lane	0.03	440	R				From: 20-3067 Forest Acres Lane					NA		NA		06/01/2006
							To: 20-2836 Windwood Lane									
(1908) Bentwood Lane	0.06	290	R				From: 20-2836 Windwood Lane					NA		NA		06/01/2006
							To: 20-3066 Bent Wood Ct									
(1908) Bentwood Lane	0.06	220	R				From: 20-3066 Bent Wood Ct					NA		NA		06/01/2006
							To: 20-3065 Cedarbend Lane									
(1908) Bentwood Lane	0.06	80	R				From: 20-3065 Cedarbend Lane					NA		NA		06/01/2006
							To: Cul-de-Sac									
(1909) Bellmeadows Ct	0.05	60	R				From: Cul-de-Sac					NA		NA		07/11/2006
							To: 20-1918 Bellmeadows Rd									
(1909) Bellmeadows Terrace	0.06	60	R				From: 20-1918 Bellmeadows Rd					NA		NA		07/11/2006
							To: Cul-de-Sac									
(1910) Lost Forest Dr	0.06	2000	R				From: SR 145 Centralia Rd					NA		NA		06/01/2006
							To: 20-1911 Creekwood Ct									
(1910) Lost Forest Dr	0.14	1900	R				From: 20-1911 Creekwood Ct					NA		NA		06/01/2006
							To: 20-1912 Enchanted Lane									
(1910) Lost Forest Dr	0.06	1900	R				From: 20-1912 Enchanted Lane					NA		NA		06/01/2006
							To: 20-1907 Heather Ridge									
(1910) Lost Forest Dr	0.13	1400	R				From: 20-1907 Heather Ridge					NA		NA		06/01/2006
							To: 20-1908 Bentwood Lane									
(1910) Lost Forest Dr	0.05	1100	R				From: 20-1908 Bentwood Lane					NA		NA		06/01/2006
							To: 20-2835 Lost Forest Ct									
(1910) Lost Forest Dr	0.12	910	R				From: 20-2835 Lost Forest Ct					NA		NA		06/01/2006
							To: 20-2836 Windwood Lane									
(1910) Lost Forest Dr	0.20	830	R				From: 20-2836 Windwood Lane					NA		NA		06/01/2006
							To: 20-3065 Cedarbend Lane									
(1910) Lost Forest Dr	0.12	680	R				From: 20-3065 Cedarbend Lane					NA		NA		06/01/2006
							To: 0.12 MN 20-3065									
(1910) Lost Forest Dr	0.07	540	R				From: 0.12 MN 20-3065					NA		NA		06/01/2006
							To: 20-2848 Rainwood Rd									
(1910) Lost Forest Dr	0.23	380	R				From: 20-2848 Rainwood Rd					NA		NA		06/01/2006
							To: 20-3061 Greatbridge Rd									
(1911) Creekwood Ct	0.06	90	R				From: 20-1910 Lost Forest Dr					NA		NA		06/01/2006
							To: Cul-de-Sac									
(1912) Enchanted Lane	0.03	40	R				From: Dead End					NA		NA		06/01/2006
							To: 20-1910 Lost Forest Dr									
(1912) Enchanted Lane	0.09	90	R				From: 20-1910 Lost Forest Dr					NA		NA		06/01/2006
							To: Dead End									
(1913) Huntingcreek Dr	0.05	3800	R				From: End State Maintenance					NA		NA		07/11/2006
							To: 20-3654 Leisure Lane									

Virginia Department of Transportation
Traffic Engineering Division
2009
Annual Average Daily Traffic Volume Estimates By Section of Route
Chesterfield Maintenance Area

Route	Length	AADT	QA	4Tire	Bus	-----Truck-----				QC	K Factor	QK	Dir Factor	AAWDT	QW	Year
						2Axle	3+Axle	1Trail	2Trail							
Chesterfield County																
(1913) Huntingcreek Dr	0.05	3300	R				From: 20-3654 Leisure Lane								NA	07/11/2006
(1913) Huntingcreek Dr	0.06	2900	R				To: 20-3650 Playground Circle								NA	07/11/2006
(1913) Huntingcreek Dr	0.10	2900	R				From: 20-2832 Huntingcreek Circle								NA	07/11/2006
(1913) Huntingcreek Dr	0.07	2800	R				To: 20-2833 Pointer Dr								NA	07/11/2006
(1913) Huntingcreek Dr	0.10	2700	R				From: 20-2022 Watchaven Lane								NA	07/11/2006
(1913) Huntingcreek Dr	0.05	2600	R				To: 20-2821 Deerwater Rd								NA	07/11/2006
(1913) Huntingcreek Dr	0.06	2600	R				From: 20-2820 Leafycreek Dr								NA	07/11/2006
(1913) Huntingcreek Dr	0.14	2600	R				To: 20-2815 Gunsight Lane								NA	07/11/2006
(1913) Huntingcreek Dr	0.03	2600	R				From: 20-2819 Huntingcreek Ct								NA	07/11/2006
(1913) Huntingcreek Dr	0.06	2700	R				To: 20-2818 Huntingcreek Terrace								NA	07/11/2006
(1913) Huntingcreek Dr	0.08	2900	R				From: 20-1900 Rainwater Rd								NA	07/11/2006
(1913) Huntingcreek Dr	0.07	2700	R				To: 20-1915 Buttermint Dr								NA	07/11/2006
(1913) Huntingcreek Dr	0.07	2800	R				From: 20-1914 Cloverpatch Terrace								NA	07/11/2006
(1914) Cloverpatch Terrace	0.06	100	R				To: 20-642 Salem Church Rd								NA	07/11/2006
(1915) Buttermint Dr	0.05	410	R				From: Cul-de-Sac								NA	07/11/2006
(1915) Buttermint Dr	0.13	360	R				To: 20-1913 Huntingcreek Dr								NA	07/11/2006
(1915) Buttermint Dr	0.08	300	R				From: 20-1913 Huntingcreek Dr								NA	07/11/2006
(1915) Buttermint Dr	0.06	220	R				To: 20-1917 Gunshop Lane								NA	07/11/2006
(1916) English Setter Ct	0.10	120	R				From: 20-1918 Bellmeadows Rd								NA	07/11/2006
(1917) Gunshop Lane	0.06	80	R				To: 20-1916 English Setter Ct								NA	07/11/2006
(1918) Bellmeadows Rd	0.06	650	R				From: 20-2022 Retriever Rd								NA	07/11/2006
(1918) Bellmeadows Rd	0.19	1200	R				To: 20-1915 Buttermint Dr								NA	07/11/2006
(1919) Windingrun Lane	0.15	100	R				From: 20-1915 Buttermint Dr								NA	07/11/2006
							To: Cul-de-Sac									
							From: 20-1915 Buttermint Dr									
							To: 20-1919 Windingrun Lane									
							From: 20-642 Salem Church Rd									
							To: Dead End									
							From: 20-1918 Bellmeadows Rd									

Virginia Department of Transportation
Traffic Engineering Division
2009
Annual Average Daily Traffic Volume Estimates By Section of Route
Chesterfield Maintenance Area

Route	Length	AADT	QA	4Tire	Bus	Truck				QC	K Factor	QK	Dir Factor	AAWDT	QW	Year
						2Axle	3+Axle	1Trail	2Trail							
Chesterfield County																
(1919) Windingrun Lane	0.10	260	R				From: 20-1918 Bellmeadows Rd					NA		NA		07/11/2006
(1919) Windingrun Ln	0.03	50	R				From: 20-2022 Retriever Rd					NA		NA		07/11/2006
							To: Dead End									
(1920) Millridge Pkwy	0.34	6900	R				From: 20-754 Old Hundred Rd					NA		NA		06/03/2009
(1920) Millridge Pkwy	1.30	4400	R				From: 20-2930 Long Shadow Dr					NA		NA		06/03/2009
							To: 20-1921 Brandermill Pkwy									
(1921) Brandermill Pkwy	0.88	3500	R				From: 20-754 Old Hundred Rd , SE Int					NA		NA		06/03/2009
(1921) Brandermill Pkwy	0.97	3000	R				From: 20-1873 Nuttree					NA		NA		06/03/2009
(1921) Brandermill Pkwy	1.02	3900	R				From: 20-604 Genito Rd					NA		NA		06/03/2009
(1921) Brandermill Pkwy	0.32	380	R				From: 20-652 Old Hundred Rd, NW Int 20-652 Old Hundred Rd NW					NA		NA		06/03/2009
							To: Dead End									
(1922) Poplar Grove Rd	0.20	120	R				From: End Loop					NA		NA		03/15/2006
(1922) Poplar Grove Rd	0.06	180	R				From: 20-1923 Poplar Grove Rd					NA		NA		03/15/2006
(1922) Poplar Grove Rd	0.03	230	R				From: 20-1924 Poplar Grove Ct					NA		NA		03/15/2006
(1922) Poplar Grove Rd	0.18	290	R				From: 20-1925 Poplar Grove Terrace					NA		NA		03/15/2006
(1922) Poplar Grove Rd	0.17	260	R				From: 20-1926 Poplar Grove Pl					NA		NA		03/15/2006
(1922) Poplar Grove Rd	0.03	390	R				From: Begin Loop					NA		NA		03/15/2006
(1923) Poplar Grove Rd	0.08	320	R				From: 20-1920 Millridge Pkwy					NA		NA		03/15/2006
							To: 20-1922 Poplar Grove Rd									
(1924) Poplar Grove Ct	0.05	80	R				From: 20-1922 Poplar Grove Rd					NA		NA		03/15/2006
							To: Cul-de-Sac									
(1925) Poplar Grove Terrace	0.03	46	R				From: Cul-de-Sac					NA		NA		03/15/2006
							To: 20-1922 Poplar Grove Rd									
(1926) Poplar Grove Pl	0.08	80	R				From: Cul-de-Sac					NA		NA		03/15/2006
							To: 20-1922 Poplar Grove Rd									
(1927) Winterberry Ridge	0.07	320	R				From: End Loop					NA		NA		03/06/2006
(1927) Winterberry Ridge	0.18	250	R				From: 20-1931 Hickory Nut Point					NA		NA		03/06/2006
(1927) Winterberry Ridge	0.14	210	R				From: 20-1930 Winterberry Ct					NA		NA		03/06/2006
(1927) Winterberry Ridge	0.06	180	R				From: 20-1929 Winterberry Trail					NA		NA		03/06/2006
							To: 20-1928 McTyres Cove Rd									

Virginia Department of Transportation
Traffic Engineering Division
2009
Annual Average Daily Traffic Volume Estimates By Section of Route
Chesterfield Maintenance Area

Route	Length	AADT	QA	4Tire	Bus	-----Truck-----				QC	K Factor	QK	Dir Factor	AAWDT	QW	Year
						2Axle	3+Axle	1Trail	2Trail							
Chesterfield County																
(1927) Winterberry Ridge	0.22	470	R				From: 20-1928 McTyres Cove Rd				NA			NA		03/06/2006
(1927) Winterberry Ridge	0.06	780	R				To: Begin Loop				NA			NA		03/06/2006
(1928) McTyres Cove Rd	0.14	380	R				From: 20-1920 Millridge Pkwy				NA			NA		06/01/2009
(1928) McTyres Cove Rd	0.04	420	R				To: 20-1927 Winterberry Ridge				NA			NA		06/01/2009
(1928) McTyres Cove Rd	0.04	420	R				From: 20-1828 S, McTyres Cove Trail				NA			NA		06/01/2009
(1928) McTyres Cove Rd	0.09	490	R				To: 20-1828 N, McTyres Cove Trail				NA			NA		06/01/2009
(1928) McTyres Cove Rd	0.05	500	R				From: 20-1823 McTyres Cove Lane				NA			NA		06/01/2009
(1928) McTyres Cove Rd	0.12	530	R				To: 20-1822 McTyres Cove Pl				NA			NA		06/01/2009
(1929) Winterberry Terrace	0.06	80	R				From: 20-1921 Brandermill Pkwy				NA			NA		08/01/2006
(1930) Winterberry Ct	0.04	50	R				To: 20-1927 Winterberry Ridge				NA			NA		06/03/2009
(1931) Hickory Nut Point	0.03	60	R				From: Cul-de-Sac				NA			NA		06/03/2009
(1931) Hickory Nut Point	0.10	150	R				To: 20-1933 Hickory Nut Ct				NA			NA		06/03/2009
(1931) Hickory Nut Point	0.10	270	R				From: 20-1932 Hickory Nut Pl				NA			NA		06/03/2009
(1932) Hickory Nut Pl	0.04	40	R				To: 20-1927 Winterberry Ridge				NA			NA		06/03/2009
(1933) Hickory Nut Ct	0.03	46	R				From: Cul-de-Sac				NA			NA		06/03/2009
(1934) Old Fox Trail	0.19	320	R				To: 20-1931 Hickory Nut Point				NA			NA		08/17/2009
(1934) Old Fox Trail	0.25	130	R				From: 20-1930 Millridge Pkwy				NA			NA		08/17/2009
(1934) Old Fox Trail	0.11	90	R				To: Begin Loop				NA			NA		08/17/2009
(1934) Old Fox Trail	0.04	60	R				From: 20-1935 Old Fox Trail				NA			NA		08/17/2009
(1935) Old Fox Trail	0.05	230	R				To: 20-1936 Old Fox Ct				NA			NA		08/17/2009
(1936) Old Fox Ct	0.04	50	R				From: End Loop				NA			NA		08/17/2009
(1937) Woodbriar Ct	0.03	70	R				To: 20-1920 Millridge Pkwy				NA			NA		03/06/2006
							From: Cul-de-Sac				NA			NA		08/17/2009
							To: 20-1934 Old Fox Trail				NA			NA		08/17/2009
							From: Cul-de-Sac				NA			NA		03/06/2006
							To: 20-1938 Woodbriar Ridge				NA			NA		03/06/2006

Virginia Department of Transportation
Traffic Engineering Division
2009
Annual Average Daily Traffic Volume Estimates By Section of Route
Chesterfield Maintenance Area

Route	Length	AADT	QA	4Tire	Bus	-----Truck-----				QC	K Factor	QK	Dir Factor	AAWDT	QW	Year
						2Axle	3+Axle	1Trail	2Trail							
Chesterfield County																
(1937) Woodbriar Ct	0.03	220	R				From: 20-1938 Woodbriar Ridge				NA			NA		03/06/2006
							To: 20-1920 Millridge Pkwy									
(1938) Woodbriar Ridge	0.06	140	R				From: Cul-de-Sac				NA			NA		03/06/2006
							To: 20-1937 Woodbriar Ct									
(1939) Planters Wood Rd	0.05	1100	R				From: 20-1920 S. Millridge Pkwy				NA			NA		08/17/2009
							To: 20-1940 Old Barn Ct									
(1939) Planters Wood Rd	0.04	900	R				From: 20-1941 Painted Post Lane				NA			NA		08/17/2009
							To: 20-1942 Farm Crest Ct									
(1939) Planters Wood Rd	0.03	860	R				From: 20-1943 Peppercorn Pl				NA			NA		08/17/2009
							To: 20-1944 Gate Post Ct									
(1939) Planters Wood Rd	0.04	700	R				From: 20-1945 Farm Brook Ct				NA			NA		08/17/2009
							To: 20-1865 Morning Hill Lane									
(1939) Planters Wood Rd	0.05	600	R				From: 20-1844 Heritage Woods Trail				NA			NA		08/17/2009
							To: 20-1855 Old Well Trail									
(1939) Planters Wood Rd	0.06	550	R				From: 20-1841 Heritage Woods Rd				NA			NA		08/17/2009
							To: 20-1839 Heritage Woods Ridge									
(1939) Planters Wood Rd	0.02	530	R				From: 20-1838 Heritage Woods Lane				NA			NA		08/17/2009
							To: 20-1920 N. Millridge Pkwy									
(1940) Old Barn Ct	0.03	60	R				From: 20-1939 Planters Wood Rd				NA			NA		08/17/2009
							To: Cul-de-Sac									
(1941) Painted Post Lane	0.08	110	R				From: 20-1939 Planters Wood Rd				NA			NA		08/17/2009
							To: Cul-de-Sac									
(1942) Farm Crest Ct	0.07	120	R				From: 20-1939 Planters Wood Rd				NA			NA		08/17/2009
							To: Cul-de-Sac									
(1943) Peppercorn Pl	0.07	100	R				From: Cul-de-Sac				NA			NA		08/17/2009
							To: 20-1939 Planters Wood Rd									
(1944) Gate Post Ct	0.07	130	R				From: 20-1939 Planters Wood Rd				NA			NA		08/17/2009
							To: Cul-de-Sac									
(1945) Farm Brook Ct	0.03	60	R				From: Cul-de-Sac				NA			NA		08/17/2009
							To: 20-1939 Planters Wood Rd									
(1946) Pebble Creek Rd	0.04	380	R				From: 20-1921 Brandermill Pkwy				NA			NA		08/17/2009
							To: 20-1947 Pebble Creek Ct									

Virginia Department of Transportation
Traffic Engineering Division
2009
Annual Average Daily Traffic Volume Estimates By Section of Route
Chesterfield Maintenance Area

Route	Length	AADT	QA	4Tire	Bus	-----Truck-----				QC	K Factor	QK	Dir Factor	AAWDT	QW	Year
						2Axle	3+Axle	1Trail	2Trail							
Chesterfield County																
(1946) Pebble Creek Rd	0.13	340	R								NA			NA		08/17/2009
(1946) Pebble Creek Rd	0.03	250	R								NA			NA		08/17/2009
(1946) Pebble Creek Rd	0.23	180	R								NA			NA		08/17/2009
(1947) Pebble Creek Ct	0.03	40	R								NA			NA		08/17/2009
(1948) Pebble Creek Lane	0.04	60	R								NA			NA		08/17/2009
(1949) Pebble Creek Trail	0.04	60	R								NA			NA		08/17/2009
(1950) Quail Hill Dr	0.03	960	R								NA			NA		08/17/2009
(1950) Quail Hill Dr	0.04	760	R								NA			NA		08/17/2009
(1950) Quail Hill Dr	0.04	600	R								NA			NA		08/17/2009
(1950) Quail Hill Dr	0.19	650	R								NA			NA		08/17/2009
(1950) Quail Hill Dr	0.16	580	R								NA			NA		08/17/2009
(1950) Quail Hill Dr	0.05	620	R								NA			NA		08/17/2009
(1950) Quail Hill Dr	0.16	480	R								NA			NA		08/17/2009
(1950) Quail Hill Dr	0.08	410	R								NA			NA		08/17/2009
(1951) Quail Meadows Lane	0.07	90	R								NA			NA		03/06/2006
(1951) Quail Meadows Lane	0.03	210	R								NA			NA		03/06/2006
(1951) Quail Meadows Lane	0.06	230	R								NA			NA		03/06/2006
(1952) Red Lion Pl	0.03	20	R								NA			NA		04/20/2006
(1952) Red Lion Pl	0.07	220	R								NA			NA		04/20/2006
(1952) Red Lion Pl	0.04	260	R								NA			NA		04/20/2006
(1952) Red Lion Pl	0.05	330	R								NA			NA		04/20/2006
(1952) Red Lion Pl	0.07	370	R								NA			NA		04/20/2006
(1953) Threadneedle St	0.06	130	R								NA			NA		06/24/2009

Virginia Department of Transportation
Traffic Engineering Division
2009
Annual Average Daily Traffic Volume Estimates By Section of Route
Chesterfield Maintenance Area

Route	Length	AADT	QA	4Tire	Bus	-----Truck-----				QC	K Factor	QK	Dir Factor	AAWDT	QW	Year
						2Axle	3+Axle	1Trail	2Trail							
Chesterfield County																
(1953) Threadneedle St	0.05	150	R				From: 20-1954 March Hare Dr				NA			NA		06/24/2009
							To: 20-2540 Savoy Rd									
(1954) March Hare Dr	0.10	210	R				From: 20-1953 Threadneedle St				NA			NA		06/24/2009
							To: 20-1775 Early Settlers Rd									
(1955) Honey Tree Rd	0.06	200	R				From: 20-1956 Wrens Nest Rd				NA			NA		06/24/2009
							To: 20-1953 Threadneedle St									
(1955) Honey Tree Rd	0.11	320	R				From: 20-1953 Threadneedle St				NA			NA		06/24/2009
							To: 20-1775 Early Settlers Rd									
(1956) Wrens Nest Rd	0.09	830	R				From: 20-675 Robious Rd				NA			NA		06/24/2009
							To: 20-1791 Red Queen Rd									
(1956) Wrens Nest Rd	0.05	770	R				From: 20-1791 Red Queen Rd				NA			NA		06/24/2009
							To: 20-1955 Honey Tree Rd									
(1956) Wrens Nest Rd	0.09	900	R				From: 20-1955 Honey Tree Rd				NA			NA		06/24/2009
							To: 20-2540 Savoy Rd									
(1956) Wrens Nest Rd	0.09	740	R				From: 20-2540 Savoy Rd				NA			NA		06/24/2009
							To: 20-1957 Wrens Nest Ct									
(1956) Wrens Nest Rd	0.05	760	R				From: 20-1957 Wrens Nest Ct				NA			NA		06/24/2009
							To: 20-1959 Jousting Lane									
(1956) Wrens Nest Rd	0.25	370	R				From: 20-1959 Jousting Lane				NA			NA		06/24/2009
							To: Cul-de-Sac									
(1957) Wrens Nest Ct	0.08	250	R				From: 20-1956 Wrens Nest Rd				NA			NA		05/03/2006
							To: Cul-de-Sac									
(1958) Eureka Dr	0.08	47	R				From: 20-1992 Aldwell Dr				NA			NA		04/06/2006
							To: Dead End									
(1959) Jousting Lane	0.07	310	R				From: 20-1956 Wrens Nest Rd				NA			NA		05/03/2006
							To: 20-1960 Quarterstaff Rd									
(1959) Jousting Lane	0.05	420	R				From: 20-1960 Quarterstaff Rd				NA			NA		05/03/2006
							To: 20-1775 Early Settlers Rd									
(1960) Quarterstaff Rd	0.09	300	R				From: 20-1959 Jousting Lane				NA			NA		05/03/2006
							To: 20-2787 Quarterstaff Ct									
(1960) Quarterstaff Rd	0.05	260	R				From: 20-2787 Quarterstaff Ct				NA			NA		05/03/2006
							To: 20-2786 King Arthurs Ct									
(1960) Quarterstaff Rd	0.04	250	R				From: 20-2786 King Arthurs Ct				NA			NA		05/03/2006
							To: 20-1739 Looking Glass Rd									
(1961) Brentford Dr	0.17	210	R				From: 20-1741 Bloomfield Rd				NA			NA		04/04/2006
							To: 20-1962 Stonehenge Dr									
(1961) Brentford Dr	0.13	150	R				From: 20-1962 Stonehenge Dr				NA			NA		04/04/2006
							To: Dead End									
(1962) Stonehenge Dr	0.22	240	R				From: 20-1733 Whittington Dr				NA			NA		04/04/2006
							To: 20-1961 Brentford Dr									
(1963) Trent Rd	0.08	240	R				From: 20-1964 Winslow Rd				NA			NA		04/04/2006
							To: 20-1746 Pulliam St									

Virginia Department of Transportation
Traffic Engineering Division
2009
Annual Average Daily Traffic Volume Estimates By Section of Route
Chesterfield Maintenance Area

Route	Length	AADT	QA	4Tire	Bus	Truck				QC	K Factor	QK	Dir Factor	AAWDT	QW	Year
						2Axle	3+Axle	1Trail	2Trail							
Chesterfield County																
(1963) Trent Rd	0.28	290	R											NA		04/04/2006
(1964) Winslow Rd	0.03	20	R											NA		04/04/2006
(1964) Winslow Rd	0.07	100	R											NA		04/04/2006
(1964) Winslow Rd	0.05	30	R											NA		04/04/2006
(1964) Winslow Rd	0.13	170	R											NA		04/04/2006
(1964) Winslow Rd	0.03	140	R											NA		04/04/2006
(1965) Renfro Rd	0.13	220	R											NA		04/24/2006
(1965) Renfro Rd	0.07	260	R											NA		04/24/2006
(1965) Renfro Rd	0.05	300	R											NA		04/24/2006
(1966) Beechdale Rd	0.08	140	R											NA		04/24/2006
(1966) Beechdale Rd	0.06	170	R											NA		04/20/2006
(1967) Orangewood Rd	0.10	100	R											NA		04/20/2006
(1968) Beaudet Lane	0.10	120	R											NA		08/17/2009
(1969) Bard Lane	0.06	180	R											NA		04/06/2006
(1970) Chiswick Rd	0.14	300	R											NA		04/06/2006
(1970) Chiswick Rd	0.10	150	R											NA		04/06/2006
(1971) Orchardhill Dr	0.12	830	R											NA		08/01/2006
(1971) Orchardhill Dr	0.20	430	R											NA		08/01/2006
(1972) Autumnleaf Dr	0.06	480	R											NA		08/01/2006
(1972) Autumnleaf Dr	0.13	500	R											NA		08/01/2006
(1972) Autumnleaf Dr	0.06	530	R											NA		08/01/2006
(1972) Autumnleaf Dr	0.05	570	R											NA		08/01/2006

Virginia Department of Transportation
 Traffic Engineering Division
 2009
 Annual Average Daily Traffic Volume Estimates By Section of Route
 Chesterfield Maintenance Area

Route	Length	AADT	QA	4Tire	Bus	-----Truck-----				QC	K Factor	QK	Dir Factor	AAWDT	QW	Year
						2Axle	3+Axle	1Trail	2Trail							
Chesterfield County																
(1972) Autumnleaf Dr	0.14	200	R			From: 20-3192 Hilmar Dr					NA			NA		08/01/2006
(1972) Autumnleaf Dr	0.06	420	R			To: 20-1971 Orchardhill Dr					NA			NA		08/01/2006
(1972) Autumnleaf Dr	0.03	680	R			From: 20-2852 Autumnleaf Ct					NA			NA		08/01/2006
(1972) Autumnleaf Dr	0.05	820	R			To: 20-2851 Hollyleaf Ct					NA			NA		08/01/2006
(1972) Autumnleaf Dr	0.05	1200	R			From: 20-1845 Summerleaf Dr					NA			NA		08/01/2006
(1972) Autumnleaf Dr	0.07	1400	R			To: 20-2850 Appleleaf Ct					NA			NA		08/01/2006
(1972) Autumnleaf Dr						From: 20-1973 E, Winterleaf Dr										
(1973) Winterleaf Dr	0.12	470	R			To: 20-1972 W, Autumnleaf Dr					NA			NA		08/01/2006
(1973) Winterleaf Dr	0.07	550	R			From: 20-3192 Hilmar Dr					NA			NA		08/01/2006
(1973) Winterleaf Dr	0.06	480	R			To: 20-1993 Winterleaf Ct					NA			NA		08/01/2006
(1973) Winterleaf Dr	0.06	550	R			From: 20-1974 Springleaf Ct					NA			NA		08/01/2006
(1973) Winterleaf Dr	0.07	480	R			To: 20-1971 Orchardhill Dr					NA			NA		08/01/2006
(1973) Winterleaf Dr	0.03	40	R			From: 20-1972 E, Autumnleaf Dr					NA			NA		08/01/2006
(1973) Winterleaf Dr						To: Dead End										
(1974) Springleaf Ct	0.09	190	R			From: Cul-de-Sac					NA			NA		08/01/2006
(1975) Tuscora Rd	0.10	160	R			To: 20-1973 Winterleaf Dr					NA			NA		04/06/2006
(1975) Tuscora Rd	0.06	48	R			From: 20-1748 Robert Bruce Dr					NA			NA		04/06/2006
(1975) Tuscora Rd						To: 20-2058 Bendemeer Rd					NA			NA		04/06/2006
(1976) Worsham Rd	0.22	170	R			From: 20-755 Pinetta Dr					NA			NA		03/30/2006
(1976) Worsham Rd						To: 20-1999 Dwayne Lane										
(1977) Cromwell Rd	0.11	250	R			From: 20-2057 Devenwood Rd					NA			NA		05/03/2006
(1977) Cromwell Rd	0.07	380	R			To: 20-1978 S, Swathmore Rd					NA			NA		05/03/2006
(1977) Cromwell Rd	0.05	450	R			From: 20-2017 Chancellor Rd					NA			NA		05/03/2006
(1977) Cromwell Rd	0.11	380	R			To: 20-1769 Starmont Rd					NA			NA		05/03/2006
(1977) Cromwell Rd	0.13	330	R			From: 20-1978 N, Swathmore Rd					NA			NA		05/03/2006
(1978) Swathmore Rd	0.28	190	R			To: SR 147 Huguenot Rd					NA			NA		05/03/2006
(1978) Swathmore Rd						From: 20-1977 S, Cromwell Rd					NA			NA		05/03/2006
(1978) Swathmore Rd	0.05	10	R			To: 20-1977 N, Cromwell, Gap					NA			NA		05/03/2006
(1978) Swathmore Rd						From: 20-1784 Scarborough, Gap					NA			NA		05/03/2006
(1978) Swathmore Rd						To: Dead End										

Virginia Department of Transportation
Traffic Engineering Division
2009
Annual Average Daily Traffic Volume Estimates By Section of Route
Chesterfield Maintenance Area

Route	Length	AADT	QA	4Tire	Bus	Truck				QC	K Factor	QK	Dir Factor	AAWDT	QW	Year
						2Axle	3+Axle	1Trail	2Trail							
Chesterfield County																
(1979) Trabue Rd	0.19	130	R									NA		NA		04/06/2006
(1979) Trabue Rd	0.12	200	R									NA		NA		04/06/2006
(1980) Halstead Rd	0.15	210	R									NA		NA		04/06/2006
(1980) Halstead Rd	0.07	60	R									NA		NA		04/06/2006
(1981) Brixham Dr	0.14	170	R									NA		NA		04/06/2006
(1981) Brixham Dr	0.07	150	R									NA		NA		04/06/2006
(1982) Sherbrook Ct	0.10	80	R									NA		NA		04/06/2006
(1983) Epic Rd	0.05	20	R									NA		NA		04/06/2006
(1983) Epic Rd	0.07	130	R									NA		NA		04/06/2006
(1984) Apex Rd	0.15	110	R									NA		NA		04/06/2006
(1985) Woodmont Dr	0.06	3200	R									NA		NA		06/24/2009
(1985) Woodmont Dr	0.06	2500	R									NA		NA		06/24/2009
(1985) Woodmont Dr	0.06	2100	R									NA		NA		06/24/2009
(1985) Woodmont Dr	0.10	1700	R									NA		NA		06/24/2009
(1985) Woodmont Dr	0.05	1200	R									NA		NA		06/24/2009
(1985) Woodmont Dr	0.06	900	R									NA		NA		06/24/2009
(1985) Woodmont Dr	0.10	580	R									NA		NA		06/24/2009
(1985) Woodmont Dr	0.04	210	R									NA		NA		06/24/2009
(1985) Woodmont Dr	0.17	240	G									NA	240	G	2009	
(1985) Woodmont Dr	0.10	940	R									NA		NA		06/24/2009
(1985) Woodmont Dr	0.05	1500	R									NA		NA		06/24/2009
(1985) Woodmont Dr	0.09	2000	R									NA		NA		06/24/2009
(1985) Woodmont Dr	0.05	620	R									NA		NA		06/24/2009

Virginia Department of Transportation
Traffic Engineering Division
2009
Annual Average Daily Traffic Volume Estimates By Section of Route
Chesterfield Maintenance Area

Route	Length	AADT	QA	4Tire	Bus	Truck				QC	K Factor	QK	Dir Factor	AAWDT	QW	Year
						2Axle	3+Axle	1Trail	2Trail							
Chesterfield County																
(1985) Woodmont Dr	0.16	590	R								NA			NA		06/24/2009
(1985) Woodmont Dr	0.07	470	R								NA			NA		06/24/2009
(1986) Jason Rd	0.07	920	R								NA			NA		06/24/2009
(1986) Jason Rd	0.07	710	R								NA			NA		06/24/2009
(1986) Jason Rd	0.13	230	R								NA			NA		06/24/2009
(1986) Jason Rd	0.23	150	R								NA			NA		06/24/2009
(1987) Saxony Rd	0.08	240	R								NA			NA		06/24/2009
(1987) Saxony Rd	0.09	130	R								NA			NA		06/24/2009
(1988) Francine Rd	0.17	40	R								NA			NA		06/24/2009
(1989) Dolfield Dr	0.16	280	R								NA			NA		06/24/2009
(1989) Dolfield Dr	0.07	300	R								NA			NA		06/24/2009
(1989) Dolfield Dr	0.07	380	R								NA			NA		06/24/2009
(1989) Dolfield Dr	0.08	900	R								NA			NA		06/24/2009
(1989) Dolfield Dr	0.08	930	R								NA			NA		06/24/2009
(1989) Dolfield Dr	0.08	950	R								NA			NA		06/24/2009
(1990) Esquire Rd	0.07	780	R								NA			NA		08/17/2009
(1990) Esquire Rd	0.06	600	R								NA			NA		08/17/2009
(1990) Esquire Rd	0.14	400	R								NA			NA		08/17/2009
(1990) Esquire Rd	0.12	220	R								NA			NA		08/17/2009
(1991) Oakcrest Dr	0.15	170	R								NA			NA		08/17/2009
(1992) Aldwell Dr	0.21	50	F	99%	0%	0%	1%	0%	0%	C	0.234	F	0.5	50	F	2009
(1993) Winterleaf Ct	0.15	260	R								NA			NA		02/17/2009

Virginia Department of Transportation
Traffic Engineering Division
2009
Annual Average Daily Traffic Volume Estimates By Section of Route
Chesterfield Maintenance Area

Route	Length	AADT	QA	4Tire	Bus	Truck				QC	K Factor	QK	Dir Factor	AAWDT	QW	Year
						2Axle	3+Axle	1Trail	2Trail							
Chesterfield County																
(1994) Majorica Dr	0.12	130	R								NA			NA		03/30/2009
(1995) Joindre Ct	0.08	110	R								NA			NA		03/30/2009
(1996) Indian Point Rd	0.18	120	R								NA			NA		03/30/2009
(1996) Hempwood Place	0.05	60	R								NA			NA		03/30/2009
(1996) Hempwood Place	0.07	60	R								NA			NA		03/30/2009
(1997) Post Horn Dr	0.19	1100	R								NA			NA		03/30/2009
(1997) Post Horn Dr	0.11	690	R								NA			NA		03/30/2009
(1998) Ewell Rd	0.16	480	R								NA			NA		03/30/2006
(1999) Forkland Dr	0.08	540	R								NA			NA		03/30/2006
(1999) Forkland Dr	0.08	500	R								NA			NA		03/30/2006
(1999) Forkland Dr	0.10	270	R								NA			NA		03/30/2006
(1999) Forkland Dr	0.09	290	R								NA			NA		03/30/2006
(1999) Forkland Dr	0.08	260	R								NA			NA		03/30/2006
(2000) Rainwater Ct	0.05	60	R								NA			NA		08/17/2009
(2001) Old Lane	0.34	4900	F	99%	0%	1%	0%	0%	0%	C	0.100	F	0.523	5300	F	2009
(2002) Hopkins Rd	0.18	110	R								NA			NA		06/01/2006
(2003) Crossvine Dr	0.10	70	R								NA			NA		03/30/2009
(2003) Crossvine Dr	0.10	100	R								NA			NA		03/30/2009
(2004) Shamrock Dr	0.27	540	R								NA			NA		03/30/2009
(2004) Shamrock Dr	0.03	480	R								NA			NA		03/30/2009
(2004) Shamrock Dr	0.11	330	R								NA			NA		03/30/2009

Virginia Department of Transportation
Traffic Engineering Division
2009
Annual Average Daily Traffic Volume Estimates By Section of Route
Chesterfield Maintenance Area

Route	Length	AADT	QA	4Tire	Bus	-----Truck-----				QC	K Factor	QK	Dir Factor	AAWDT	QW	Year
						2Axle	3+Axle	1Trail	2Trail							
Chesterfield County																
(2005) Centralia Station	0.10	8	R											NA		06/01/2006
(2006) Deerfield Dr	0.05	40	R											NA		04/09/2009
(2006) Deerfield Dr	0.07	280	R											NA		04/09/2009
(2006) Deerfield Dr	0.16	280	R											NA		04/09/2009
(2006) Deerfield Dr	0.09	300	R											NA		04/09/2009
(2006) Deerfield Dr	0.08	980	R											NA		04/09/2009
(2007) Fawndale Dr	0.09	200	R											NA		04/09/2009
(2007) Fawndale Dr	0.10	180	R											NA		04/09/2009
(2007) Fawndale Dr	0.09	90	R											NA		04/09/2009
(2007) Fawndale Dr	0.08	110	R											NA		04/09/2009
(2008) Woodgate Rd	0.16	110	R											NA		04/09/2009
(2008) Woodgate Rd	0.07	120	R											NA		04/09/2009
(2008) Woodgate Rd	0.08	150	R											NA		04/09/2009
(2009)	0.17	230	R											NA		08/01/2006
(2010) Stamford Rd	0.19	190	R											NA		03/15/2006
(2010) Stamford Rd	0.15	690	R											NA		03/15/2006
(2011) Winterhaven Rd	0.08	380	R											NA		03/15/2006
(2011) Winterhaven Rd	0.08	30	R											NA		03/15/2006
(2012) Winterhaven Ct	0.05	180	R											NA		03/15/2006
(2012) Winterhaven Ct	0.05	50	R											NA		03/15/2006
(2013) Gatesgreen Dr	0.06	3000	R											NA		03/30/2009
(2013) Gatesgreen Dr	0.08	2800	R											NA		03/30/2009

Virginia Department of Transportation
Traffic Engineering Division
2009
Annual Average Daily Traffic Volume Estimates By Section of Route
Chesterfield Maintenance Area

Route	Length	AADT	QA	4Tire	Bus	Truck				QC	K Factor	QK	Dir Factor	AAWDT	QW	Year
						2Axle	3+Axle	1Trail	2Trail							
Chesterfield County																
(2013) Gatesgreen Dr	0.12	2500	R				From: 20-2015 Barrister Rd				NA		NA		03/30/2009	
(2013) Gatesgreen Dr	0.25	2500	R				From: 20-2037 Riddle Rd				NA		NA		03/30/2009	
(2013) Gatesgreen Dr	0.08	3800	R				From: 20-2015; 20-2016				NA		NA		03/30/2009	
							To: 20-642 Salem Church Rd									
(2014) Precedent Rd	0.13	160	R				From: 20-2013 Gatesgreen Dr				NA		NA		06/01/2006	
							To: Dead End									
(2015) Barrister Rd	0.38	500	R				From: 20-2013 Gatesgreen Dr				NA		NA		06/01/2006	
(2015) Barrister Rd	0.10	450	R				From: 20-2037 Riddle Rd				NA		NA		06/01/2006	
(2015) Barrister Rd	0.11	550	R				From: 20-2046 Snowbird Rd				NA		NA		06/01/2006	
							To: 20-2013; 20-2016									
(2016) Statute St	0.33	2600	R				From: 20-903 Krause Rd				NA		NA		06/01/2006	
(2016) Statute St	0.05	1500	R				From: 20-2037 Riddle Rd				NA		NA		06/01/2006	
(2016) Statute St	0.15	1200	R				From: 20-2089 Simplicity St				NA		NA		06/01/2006	
							To: 20-2013; 20-2015									
(2017) Chancellor Rd	0.16	160	R				From: 20-1977 Cromwell Rd				NA		NA		05/03/2006	
(2017) Chancellor Rd	0.10	70	R				From: 20-2018 Chancellor Pl				NA		NA		05/03/2006	
							To: Dead End									
(2018) Chancellor Pl	0.05	50	R				From: Dead End				NA		NA		04/24/2006	
							To: 20-2017 Chancellor Rd									
(2019) Patromdale Dr	0.14	120	R				From: Cul-de-Sac				NA		NA		06/01/2006	
							To: SR 145 Centralia Rd									
(2020) Harmad Ct	0.03	30	R				From: Cul-de-Sac				NA		NA		04/04/2006	
							To: 20-2075									
(2021) Whitaker Circle	0.02	47	R				From: 20-2076 Whitaker Rd				NA		NA		04/04/2006	
							To: Cul-de-Sac									
(2022) Watchaven Lane	0.05	70	R				From: Cul-de-Sac				NA		NA		07/11/2006	
(2022) Watchaven Lane	0.06	150	R				From: 20-1913 Huntingcreek Dr				NA		NA		07/11/2006	
(2022) Watchaven Lane	0.11	200	R				From: 20-2824 Hunterstand Lane				NA		NA		07/11/2006	
(2022) Watchaven Lane	0.05	140	R				From: 20-2831 Watchhaven Circle				NA		NA		07/11/2006	
(2022) Retriever Rd	0.06	160	R				From: 20-2820 Leafycreek Dr				NA		NA		07/11/2006	
(2022) Retriever Rd	0.14	290	R				From: 20-2815 Gunsight Lane				NA		NA		07/11/2006	
							To: 20-1900 Rainwater Rd									

Virginia Department of Transportation
Traffic Engineering Division
2009
Annual Average Daily Traffic Volume Estimates By Section of Route
Chesterfield Maintenance Area

Route	Length	AADT	QA	4Tire	Bus	Truck				QC	K Factor	QK	Dir Factor	AAWDT	QW	Year
						2Axle	3+Axle	1Trail	2Trail							
Chesterfield County																
(2022) Retriever Rd	0.16	180	R				From: 20-1900 Rainwater Rd				NA		NA		07/11/2006	
(2022) Retriever Rd	0.11	200	R				From: 20-1915 Buttermint Dr				NA		NA		07/11/2006	
							To: 20-1919 Windingrun Lane									
(2023) Harbour Pointe Pkwy	0.02	3	R				From: Dead End				NA		NA		03/23/2006	
(2023) Harbour Pointe Pkwy	0.46	3700	R				From: 20-3200 Harbour Pointe Rd				NA		NA		03/23/2006	
(2023) Mockingbird Lane	0.31	5100	R				From: US 360 Hull Street Rd				NA		NA		03/23/2006	
							To: 20-2024 Birdsong Lane									
(2024) Birdsong Lane	0.09	46	R				From: Cul-de-Sac				NA		NA		03/23/2006	
							To: 20-2023 Mockingbird Lane									
(2025) Markey Rd	0.23	210	R				From: 20-2012 Winterhaven Ct				NA		NA		03/15/2006	
(2025) Markey Rd	0.17	330	R				From: 20-2030 Dew Lane				NA		NA		03/15/2006	
(2025) Markey Rd	0.13	920	R				From: 20-2029 Meis Lane				NA		NA		03/15/2006	
							To: 20-604 Genito Rd									
(2026) Respass Rd	0.17	120	R				From: 20-2030 Dew Lane				NA		NA		03/15/2006	
							To: 20-2029 Meis Lane									
(2027) Pease Rd	0.06	70	R				From: Cul-de-Sac				NA		NA		03/15/2006	
(2027) Pease Rd	0.06	100	R				From: 20-2038 Bigelow Rd				NA		NA		03/15/2006	
(2027) Pease Rd	0.19	80	R				From: 20-2030 Dew Lane				NA		NA		03/15/2006	
							To: Cul-de-Sac									
(2028) Sunview Lane	0.08	120	R				From: Cul-de-Sac				NA		NA		04/04/2006	
(2028) Sunview Lane	0.08	200	R				From: 20-2879 Sunview Ct				NA		NA		04/04/2006	
(2028) Sunview Lane	0.22	330	R				From: 0.09 ME 20-2879				NA		NA		04/04/2006	
							To: 20-678 Buford Rd									
(2029) Meis Lane	0.04	30	R				From: Dead End				NA		NA		03/15/2006	
(2029) Meis Lane	0.07	150	R				From: 20-2026 Respass Rd				NA		NA		03/15/2006	
(2029) Meis Lane	0.03	20	R				From: 20-2025 Markey Rd				NA		NA		03/15/2006	
							To: Dead End									
(2030) Dew Lane	0.08	210	R				From: 20-2027 Pease Rd				NA		NA		03/15/2006	
(2030) Dew Lane	0.09	270	R				From: 20-2026 Respass Rd				NA		NA		03/15/2006	
							To: 20-2025 Markey Rd									
(2031) Wilton Rd	0.33	190	R				From: 20-651 Newbys Bridge Rd				NA		NA		03/15/2006	
							To: 20-2033 Walden Rd									

Virginia Department of Transportation
Traffic Engineering Division
2009
Annual Average Daily Traffic Volume Estimates By Section of Route
Chesterfield Maintenance Area

Route	Length	AADT	QA	4Tire	Bus	Truck				QC	K Factor	QK	Dir Factor	AAWDT	QW	Year
						2Axle	3+Axle	1Trail	2Trail							
Chesterfield County																
(2031) Wilton Rd	0.07	50	R				From: 20-2033 Walden Rd							NA		03/15/2006
							To: Dead End									
(2032) Rock Run Rd	0.30	170	R				From: 20-651 Newbys Bridge Rd							NA		03/15/2006
							To: 20-2033 Walden Rd									
(2032) Rock Run Rd	0.08	30	R				From: 20-2033 Walden Rd							NA		03/15/2006
							To: Dead End									
(2033) Walden Rd	0.09	40	R				From: 20-2032 Rock Run Rd							NA		08/01/2006
							To: 20-2031 Wilton Rd									
(2033) Walden Rd	0.08	80	R				From: 20-2031 Wilton Rd							NA		08/01/2006
							To: Dead End									
(2034) Sambar Rd	0.04	170	R				From: Dead End							NA		08/01/2006
							To: 20-2035 Fallow Dr									
(2034) Sambar Rd	0.29	270	R				From: 20-2035 Fallow Dr							NA		08/01/2006
							To: 20-604 Courthouse Rd									
(2035) Fallow Dr	0.10	370	R				From: 20-2006 Deerfield Dr							NA		04/09/2009
							To: 20-2034 Sambar Rd									
(2035) Fallow Dr	0.16	400	R				From: 20-2034 Sambar Rd							NA		04/09/2009
							To: 20-604 Courthouse Rd									
(2036) Sunfield Dr	0.05	80	R				From: Cul-de-Sac							NA		03/15/2006
							To: 20-4101 W. Parrish Branch Rd									
(2036) Sunfield Dr	0.10	440	R				From: 20-4101 W. Parrish Branch Rd							NA		03/15/2006
							To: 20-4101 E. Parrish Branch Rd									
(2036) Sunfield Dr	0.06	930	R				From: 20-4101 E. Parrish Branch Rd							NA		03/15/2006
							To: 20-4100 Walnut Hollow Ct									
(2036) Sunfield Dr	0.13	1000	R				From: 20-4100 Walnut Hollow Ct							NA		03/15/2006
							To: 20-759 Stigall Dr									
(2036) Sunfield Dr	0.24	540	R				From: 20-759 Stigall Dr							NA		03/15/2006
							To: 20-922 Sunfield Ct									
(2036) Sunfield Dr	0.14	140	R				From: 20-922 Sunfield Ct							NA		03/15/2006
							To: 20-919 Overlea Dr									
(2036) Sunfield Dr	0.05	30	R				From: 20-919 Overlea Dr							NA		03/15/2006
							To: Dead End									
(2037) Riddle Rd	0.06	200	R				From: 20-2016 Statute St							NA		06/01/2006
							To: 20-2013 Gatesgreen Dr									
(2037) Riddle Rd	0.13	300	R				From: 20-2013 Gatesgreen Dr							NA		06/01/2006
							To: 20-2041 Riddle Ct									
(2037) Riddle Rd	0.07	170	R				From: 20-2041 Riddle Ct							NA		06/01/2006
							To: 20-2015 Barrister Rd									
(2038) Bigelow Rd	0.03	20	R				From: Dead End							NA		03/15/2006
							To: 20-2027 Pease Rd									
(2039) Brittonwood Dr	0.08	430	R				From: SR 145; 20-632							NA		06/01/2006
							To: 20-2040 Brittonwood Ct									
(2039) Brittonwood Dr	0.06	300	R				From: 20-2040 Brittonwood Ct							NA		06/01/2006
							To: 20-3909 Lynbrook Lane									

Virginia Department of Transportation
 Traffic Engineering Division
 2009
 Annual Average Daily Traffic Volume Estimates By Section of Route
 Chesterfield Maintenance Area

Route	Length	AADT	QA	4Tire	Bus	Truck				QC	K Factor	QK	Dir Factor	AAWDT	QW	Year
						2Axle	3+Axle	1Trail	2Trail							
Chesterfield County																
(2039) Brittonwood Dr	0.15	180	R			From: 20-3909 Lynbrook Lane					NA			NA		06/01/2006
						To: Cul-de-Sac										
(2040) Brittonwood Ct	0.07	80	R			From: 20-2039 Brittonwood Dr					NA			NA		06/01/2006
						To: Cul-de-Sac										
(2041) Riddle Ct	0.07	90	R			From: Cul-de-Sac					NA			NA		06/01/2006
						To: 20-2037 Riddle Rd										
(2042) Dovershire Rd	0.29	280	R			From: 20-2057 Devenwood Rd					NA			NA		08/17/2009
						To: SR 147 Huguenot Rd										
(2043) Fillmore Circle	0.12	60	R			From: Dead End					NA			NA		08/17/2009
						To: 20-1797 Iredell Rd										
(2044) Cherrytree Lane	0.27	160	R			From: 20-1710 Brookwood Rd					NA			NA		07/20/2009
						To: 20-1710 Brookwood Rd										
(2045) Enderly Ct	0.12	100	R			From: 20-653 Qualla Rd					NA			NA		08/17/2009
						To: Cul-de-Sac										
(2046) Snowbird Rd	0.07	200	R			From: 20-2015 Barrister Rd					NA			NA		03/30/2009
						To: 20-2047 Snowbird Ct										
(2046) Snowbird Rd	0.06	60	R			From: 20-2047 Snowbird Ct					NA			NA		03/30/2009
						To: Dead End										
(2047) Snowbird Ct	0.05	50	R			From: Cul-de-Sac					NA			NA		03/30/2009
						To: 20-2046 Snowbird Rd										
(2048) Williamsdale Dr	0.26	240	R			From: 20-2071 Brantler Rd					NA			NA		08/17/2009
						To: 20-1999 Forkland Dr										
(2049) Bayliss Dr	0.22	150	R			From: 20-2070 Redington Dr					NA			NA		08/17/2009
						To: 20-1999 Forkland Dr										
(2050) Joliette Rd	0.21	210	R			From: 20-789 Brown Rd					NA			NA		07/22/2009
						To: 20-2532 Bagwell Dr										
(2051) Nahant Rd	0.22	1200	R			From: 20-604 Genito Rd					NA			NA		08/17/2009
						To: 20-2113 McManaway Dr										
(2052) Hollyberry Dr	0.03	40	R			From: Dead End					NA			NA		03/30/2009
						To: 20-2091 Meadowood Lane										
(2052) Hollyberry Dr	0.06	470	R			From: 20-2091 Meadowood Lane					NA			NA		03/30/2009
						To: 20-2090 Springwood Rd										
(2052) Hollyberry Dr	0.09	510	R			From: 20-2090 Springwood Rd					NA			NA		03/30/2009
						To: 20-2054 Greenfinch Rd										
(2052) Hollyberry Dr	0.06	520	R			From: 20-2054 Greenfinch Rd					NA			NA		03/30/2009
						To: 20-2053 Greenfinch Rd										
(2052) Hollyberry Dr	0.10	560	R			From: 20-2053 Greenfinch Rd					NA			NA		03/30/2009
						To: SR 145 Centralia Rd										
(2053) Greenfinch Rd	0.02	20	R			From: Dead End					NA			NA		03/30/2009
						To: 20-2052 Hollyberry Dr										

Virginia Department of Transportation
Traffic Engineering Division
2009
Annual Average Daily Traffic Volume Estimates By Section of Route
Chesterfield Maintenance Area

Route	Length	AADT	QA	4Tire	Bus	Truck				QC	K Factor	QK	Dir Factor	AAWDT	QW	Year
						2Axle	3+Axle	1Trail	2Trail							
Chesterfield County																
(2054) Greenfinch Rd	0.04	10	R			From: 20-2052 Hollyberry Dr					NA		NA			03/30/2009
						To: Dead End										
(2055) Commonwealth Centre	0.24	460	R			From: US 360 Hull Street Rd					NA		NA			08/17/2009
						To: 20-754 Old Hundred Rd										
(2056) Dillon Rd	0.07	70	R			From: 20-2369 Gotham Rd					NA		NA			04/24/2006
						To: 20-1986 Jason Rd					NA		NA			04/24/2006
(2056) Dillon Rd	0.08	520	R			From: 20-1768 Ashburn Rd					NA		NA			04/24/2006
						To: SR 147 Huguenot Rd										
(2057) Devenwood Rd	0.10	300	R			From: 20-1797 Iredell Rd					NA		NA			08/17/2009
						To: 20-1977 Cromwell Rd					NA		NA			08/17/2009
(2057) Devenwood Rd	0.11	170	R			From: 20-2042 Dovershire Rd					NA		NA			08/17/2009
						To: SR 147 Huguenot Rd					NA		NA			08/17/2009
(2058) Bendemeer Rd	0.13	130	R			From: Cul-de-Sac					NA		NA			07/20/2009
						To: 20-1975 Tuscora Rd										
(2059) Darlene St	0.10	90	R			From: Dead End					NA		NA			03/30/2009
						To: 20-2063 Alfaree Rd										
(2060) Progress Rd	0.03	20	R			From: 20-2063 Alfaree Rd					NA		NA			03/30/2009
						To: Dead End										
(2061) Lair Dr	0.12	50	R			From: 20-642 Salem Church Rd					NA		NA			08/17/2009
						To: Cul-de-Sac										
(2062) Jaymont Dr	0.10	70	R			From: Dead End					NA		NA			08/17/2009
						To: 20-2063 Alfaree Rd					NA		NA			08/17/2009
(2062) Jaymont Dr	0.08	1200	R			From: 20-637 Hopkins Rd					NA		NA			08/17/2009
						To: 20-2062 Jaymont Dr										
(2063) Alfaree Rd	0.07	990	R			From: 20-2064 Vestry Rd					NA		NA			03/30/2009
						To: 20-2059 Darlene St					NA		NA			03/30/2009
(2063) Alfaree Rd	0.07	900	R			From: 20-2060 Progress Rd					NA		NA			03/30/2009
						To: 20-2065 Gurney Ct					NA		NA			03/30/2009
(2063) Alfaree Rd	0.10	860	R			From: 20-2072 Verlinda Dr					NA		NA			03/30/2009
						To: 20-637 Hopkins Rd					NA		NA			03/30/2009
(2063) Alfaree Rd	0.17	830	R			From: Dead End					NA		NA			03/30/2009
						To: 20-2063 Alfaree Rd										
(2064) Vestry Rd	0.12	120	R			From: Dead End					NA		NA			03/30/2009
						To: 20-2063 Alfaree Rd										

Virginia Department of Transportation
Traffic Engineering Division
2009
Annual Average Daily Traffic Volume Estimates By Section of Route
Chesterfield Maintenance Area

Route	Length	AADT	QA	4Tire	Bus	Truck				QC	K Factor	QK	Dir Factor	AAWDT	QW	Year
						2Axle	3+Axle	1Trail	2Trail							
Chesterfield County																
(2065) Gurney Ct	0.04	40	R								NA			NA		03/30/2009
(2065) Gurney Ct	0.06	45	R								NA			NA		03/30/2009
(2066) Gamewell Rd	0.11	100	R								NA			NA		04/09/2009
(2067) Amsden Dr	0.08	160	R								NA			NA		04/09/2009
(2067) Amsden Dr	0.06	220	R								NA			NA		04/09/2009
(2067) Amsden Dr	0.07	230	R								NA			NA		04/09/2009
(2068) Chanelka Lane	0.02	10	R								NA			NA		04/09/2009
(2068) Chanelka Lane	0.08	180	R								NA			NA		04/09/2009
(2068) Chanelka Lane	0.08	240	R								NA			NA		04/09/2009
(2069) Pampas Dr	0.24	260	R								NA			NA		04/09/2009
(2069) Pampas Dr	0.08	500	R								NA			NA		04/09/2009
(2069) Pampas Dr	0.10	810	R								NA			NA		04/09/2009
(2070) Reddington Dr	0.15	200	R								NA			NA		08/17/2009
(2070) Redington Dr	0.07	650	R								NA			NA		08/17/2009
(2070) Redington Dr	0.07	790	R								NA			NA		08/17/2009
(2070) Redington Dr	0.12	1300	R								NA			NA		08/17/2009
(2070) Redington Dr	0.06	1300	R								NA			NA		08/17/2009
(2071) Brantler Rd	0.05	70	R								NA			NA		04/04/2006
(2071) Brantler Rd	0.07	160	R								NA			NA		04/04/2006
(2071) Brantler Rd	0.13	560	R								NA			NA		04/04/2006
(2071) Brantler Rd	0.07	130	R								NA			NA		04/04/2006
(2071) Brantler Rd	0.13	240	R								NA			NA		04/04/2006
(2071) Brantler Rd	0.07	210	R								NA			NA		04/04/2006

Virginia Department of Transportation
 Traffic Engineering Division
 2009
 Annual Average Daily Traffic Volume Estimates By Section of Route
 Chesterfield Maintenance Area

Route	Length	AADT	QA	4Tire	Bus	Truck				QC	K Factor	QK	Dir Factor	AAWDT	QW	Year
						2Axle	3+Axle	1Trail	2Trail							
Chesterfield County																
(2071) Brantler Rd	0.06	250	R			From: 20-2048 Williamsdale Dr					NA			NA		04/04/2006
						To: 20-2070 Redington Dr										
(2072) Verlinda Dr	0.09	90	R			From: Dead End					NA			NA		07/11/2006
(2072) Verlinda Dr	0.10	370	R			From: 20-2095 Lynette Rd					NA			NA		07/11/2006
(2072) Verlinda Dr	0.08	630	R			From: 20-2096 Bearbox Ct					NA			NA		07/11/2006
(2072) Verlinda Dr	0.08	870	R			From: 20-2094 Dermotte Lane					NA			NA		07/11/2006
(2072) Verlinda Dr	0.07	1000	R			From: 20-2093 Verlinda Ct					NA			NA		07/11/2006
(2072) Verlinda Dr	0.06	210	R			From: 20-2063 Alfaree Rd					NA			NA		07/11/2006
(2072) Verlinda Dr	0.06	190	R			From: 20-2092 Tilehurst Ct					NA			NA		07/11/2006
(2073) Spoke Ct	0.03	30	R			From: Dead End					NA			NA		07/13/2006
(2073) Spoke Ct	0.13	160	R			From: 20-2145					NA			NA		07/13/2006
(2074) Rock Spring Ct	0.06	70	R			From: 20-2145					NA			NA		07/13/2006
(2075) Ryder Rd	0.20	180	R			From: 20-2070 Redington Dr					NA			NA		03/30/2006
(2075) Ryder Rd	0.07	140	R			From: 20-2071 Brantler Rd					NA			NA		03/30/2006
(2075) Ryder Rd	0.11	340	R			From: 20-2020 Harnad Ct					NA			NA		03/30/2006
(2075) Ryder Rd	0.10	420	R			From: 20-2077 Hedgelawn Dr					NA			NA		03/30/2006
(2075) Ryder Rd	0.06	510	R			From: 20-2076 Whitaker Rd					NA			NA		03/30/2006
(2076) Whitaker Rd	0.08	130	R			From: 20-2071 Brantler Rd					NA			NA		04/04/2006
(2076) Whitaker Rd	0.07	140	R			From: 20-2077 Hedgelawn Dr					NA			NA		04/04/2006
(2076) Whitaker Rd	0.05	110	R			From: 20-2021 Whitaker Circle					NA			NA		04/04/2006
(2077) Hedgelawn Dr	0.13	110	R			From: 20-2076 Whitaker Rd					NA			NA		04/04/2006
(2078) Briarwick Dr	0.38	340	R			From: 20-3745					NA			NA		03/13/2006
(2078) Briarwick Dr	0.11	250	R			From: 20-2086 Kendelwick Dr					NA			NA		03/13/2006
(2078) Briarwick Dr	0.09	180	R			From: 20-2079 Coloworth Dr					NA			NA		03/13/2006
						To: Cul-de-Sac										

Virginia Department of Transportation
 Traffic Engineering Division
 2009
 Annual Average Daily Traffic Volume Estimates By Section of Route
 Chesterfield Maintenance Area

Route	Length	AADT	QA	4Tire	Bus	Truck				QC	K Factor	QK	Dir Factor	AAWDT	QW	Year
						2Axle	3+Axle	1Trail	2Trail							
Chesterfield County																
(2079) Colonworth Dr	0.11	260	R				From: 20-2078 Briarwick Dr				NA			NA		03/13/2006
							To: 20-910 Lynchester Dr									
(2080) Oxbridge Rd	0.39	290	R				From: Cul-de-Sac				NA			NA		03/13/2006
(2080) Oxbridge Rd	0.09	340	R				From: 20-2085 Trebeck Rd				NA			NA		03/13/2006
(2080) Oxbridge Rd	0.09	590	R				From: 20-2084 Palmerston Rd				NA			NA		03/13/2006
(2080) Oxbridge Rd	0.13	830	R				From: 20-2082 Glass Rd				NA			NA		03/13/2006
(2080) Oxbridge Rd	0.09	960	R				From: 20-2083 Oxbridge Circle				NA			NA		03/13/2006
(2080) Oxbridge Rd	0.27	2000	R				From: 20-2081 Dunraven Rd				NA			NA		03/13/2006
							To: US 360 Hull Street Rd									
(2081)	0.29	250	R				From: Dead End				NA			NA		03/13/2006
(2081)	0.07	330	R				From: 20-2085 Trebeck Rd				NA			NA		03/13/2006
(2081)	0.04	750	R				From: 20-2086 Kendelwick Dr				NA			NA		03/13/2006
(2081)	0.09	820	R				From: 20-2084 Palmerston Rd				NA			NA		03/13/2006
(2081)	0.22	960	R				From: 20-2082 Glass Rd				NA			NA		03/13/2006
(2081)	0.03	20	R				From: 20-2080 Oxbridge Rd				NA			NA		03/13/2006
							To: Dead End									
(2082) Glass Rd	0.17	140	R				From: 20-2080 Oxbridge Rd				NA			NA		08/01/2006
							To: 20-2081 Dunraven Rd									
(2083) Oxbridge Circle	0.03	30	R				From: Cul-de-Sac				NA			NA		03/13/2006
							To: 20-2080 Oxbridge Rd									
(2084) Palmerston Rd	0.20	90	R				From: 20-2080 Oxbridge Rd				NA			NA		03/13/2006
							To: 20-2081 Dunraven Rd									
(2085) Trebeck Rd	0.23	130	R				From: 20-2080 Oxbridge Rd				NA			NA		03/13/2006
							To: 20-2081 Dunraven Rd									
(2086) Kendelwick Dr	0.07	850	R				From: 20-2081 Dunraven Rd				NA			NA		05/04/2009
(2086) Kendelwick Dr	0.06	780	R				From: 20-2078 Briarwick Dr				NA			NA		03/13/2006
(2086) Kendelwick Dr	0.09	520	R				From: 20-2087				NA			NA		03/13/2006
(2086) Kendelwick Dr	0.14	430	R				From: 20-910 Lynchester Dr				NA			NA		03/13/2006
							To: Cul-de-Sac									
(2087) Ambleside Dr	0.10	60	R				From: Dead End				NA			NA		03/13/2006
							To: 20-2086 Kendelwick Dr									

Virginia Department of Transportation
 Traffic Engineering Division
 2009
 Annual Average Daily Traffic Volume Estimates By Section of Route
 Chesterfield Maintenance Area

Route	Length	AADT	QA	4Tire	Bus	Truck				QC	K Factor	QK	Dir Factor	AAWDT	QW	Year
						2Axle	3+Axle	1Trail	2Trail							
Chesterfield County																
(2088) Tall Pine Rd	0.14	180	R				From: 20-768 Old Baileys Bridge Rd				NA		NA		03/15/2006	
							To: 20-4360 Timber Trail Dr									
(2089) Simplicity St	0.13	510	R				From: 20-3567 Holly Trace Dr				NA		NA		06/01/2006	
							To: 20-3153 Simplicity Ct									
(2089) Simplicity St	0.09	460	R				From: 20-2016 Statute St				NA		NA		06/01/2006	
							To: Dead End									
(2090) Springwood Rd	0.07	48	R				From: 20-642 Salem Oaks Dr				NA		NA		08/17/2009	
							To: 20-2052 Hollyberry Dr									
(2091) Meadowood Lane	0.34	320	R				From: 20-2052 Hollyberry Dr				NA		NA		06/01/2006	
							To: Cul-de-Sac									
(2092) Tilehurst Ct	0.07	100	R				From: 20-2072 Verlinda Dr				NA		NA		07/11/2006	
							To: Cul-de-Sac									
(2093) Verlinda Ct	0.09	140	R				From: Cul-de-Sac				NA		NA		07/11/2006	
							To: 20-2072 Verlinda Dr									
(2093) Verlinda Ct	0.08	120	R				From: Cul-de-Sac				NA		NA		07/11/2006	
							To: Cul-de-Sac									
(2094) Dermotte Ct	0.09	160	R				From: Cul-de-Sac				NA		NA		07/11/2006	
							To: 20-2095 Lynette Rd									
(2094) Dermotte Lane	0.28	390	R				From: 20-2095 Lynette Rd				NA		NA		07/11/2006	
							To: 20-2072 Verlinda Dr									
(2094) Dermotte Lane	0.09	140	R				From: 20-2072 Verlinda Dr				NA		NA		07/11/2006	
							To: Dead End									
(2095) Lynette Rd	0.05	90	R				From: Cul-de-Sac				NA		NA		07/11/2006	
							To: 20-2072 Verlinda Dr									
(2095) Lynette Rd	0.06	130	R				From: 20-2072 Verlinda Dr				NA		NA		07/11/2006	
							To: 20-2094 Dermotte Lane									
(2096) Bearbox Ct	0.09	100	R				From: Cul-de-Sac				NA		NA		07/11/2006	
							To: 20-2072 Verlinda Dr									
(2097) Able Pl	0.06	90	R				From: Dead End				NA		NA		03/20/2006	
							To: 20-2187 Able Rd									
(2097) Able Pl	0.14	180	R				From: 20-2187 Able Rd				NA		NA		03/20/2006	
							To: Dead End									
(2098) Holridge Ct	0.08	120	R				From: 20-2162 Holridge St				NA		NA		03/20/2006	
							To: Cul-de-Sac									
(2099) Courthouse Rd	0.18	5600	R				From: 20-604 Courthouse Rd				NA		NA		08/17/2009	
							To: SR 10 Iron Bridge Rd									
(2099) Courthouse Rd	0.99	5200	R				From: SR 10 Iron Bridge Rd				NA		NA		08/17/2009	
							To: 20-903; 20-9472									
(2099) Courthouse Rd	0.29	1100	R				From: 20-903; 20-9472				NA		NA		08/17/2009	
							To: Dead End									

Virginia Department of Transportation
Traffic Engineering Division
2009
Annual Average Daily Traffic Volume Estimates By Section of Route
Chesterfield Maintenance Area

Route	Length	AADT	QA	4Tire	Bus	-----Truck-----				QC	K Factor	QK	Dir Factor	AAWDT	QW	Year
						2Axle	3+Axle	1Trail	2Trail							
Chesterfield County																
(2100) Redbridge Rd	0.08	1600	R				From: 20-647 Reams Rd				NA			NA		08/17/2009
(2100) Redbridge Rd	0.10	1600	R				To: 20-2101 Redbridge Ct				NA			NA		08/17/2009
(2100) Redbridge Rd	0.20	390	R				From: 20-2890 Eastman Rd				NA			NA		08/17/2009
(2100) Redbridge Rd	0.07	160	R				To: 20-2853 Redbridge Trail				NA			NA		08/17/2009
(2100) Redbridge Rd	0.05	40	R				From: 20-2854 Redbridge Circle				NA			NA		08/17/2009
(2101) Redbridge Ct	0.06	90	R				To: Dead End				NA			NA		04/18/2006
(2102) Folkstone Dr	0.17	30	R				From: Cul-de-Sac				NA			NA		07/17/2006
(2103) Jamson Rd	0.04	60	R				To: 20-2100 Redbridge Rd				NA			NA		07/13/2006
(2103) Jamson Rd	0.08	80	R				From: 20-2130 Fairpines Rd				NA			NA		07/13/2006
(2104) Brucewood Dr	0.08	1100	R				To: Dead End				NA			NA		03/30/2006
(2104) Brucewood Dr	0.11	1100	R				From: 20-2111 Garthdale Rd				NA			NA		03/30/2006
(2104) Brucewood Dr	0.14	310	R				To: 20-2296 Rock Spring Dr				NA			NA		03/30/2006
(2104) Brucewood Dr	0.12	120	R				From: 20-755 Pinetta Dr				NA			NA		03/30/2006
(2105) Brighton Dr	0.16	620	R				To: 20-2106 Janlar Dr				NA			NA		08/17/2009
(2105) Brighton Dr	0.06	260	R				From: 20-2105				NA			NA		08/17/2009
(2105) Brighton Dr	0.26	240	R				To: 20-2109 Brucewood Ct				NA			NA		08/17/2009
(2106) Janlar Dr	0.18	230	R				From: 20-2104 Brucewood Dr				NA			NA		08/17/2009
(2107) Anbern Dr	0.08	90	R				To: Cul-de-Sac				NA			NA		08/17/2009
(2108) Pantela Dr	0.17	160	R				From: 20-2104 Brucewood Dr				NA			NA		03/30/2006
(2109) Brucewood Ct	0.03	40	R				To: 20-2105				NA			NA		08/17/2009
(2110) Crossmill Ct	0.07	50	R				From: 20-2109 Brucewood Ct				NA			NA		07/08/2009
							To: 20-2633 Turmill Dr				NA			NA		07/08/2009
							From: Cul-de-Sac				NA			NA		07/08/2009

Virginia Department of Transportation
Traffic Engineering Division
2009
Annual Average Daily Traffic Volume Estimates By Section of Route
Chesterfield Maintenance Area

Route	Length	AADT	QA	4Tire	Bus	Truck				QC	K Factor	QK	Dir Factor	AAWDT	QW	Year
						2Axle	3+Axle	1Trail	2Trail							
Chesterfield County																
(2111) Garthdale Rd	0.14	180	R									NA		NA		04/20/2009
(2111) Garthdale Rd	0.12	210	R									NA		NA		04/20/2009
(2111) Garthdale Rd	0.12	140	R									NA		NA		04/20/2009
(2111) Garthdale Rd	0.08	90	R									NA		NA		04/20/2009
(2112) Darlington Rd	0.16	60	R									NA		NA		04/20/2009
(2113) McManaway Dr	0.02	170	R									NA		NA		04/20/2009
(2113) McManaway Dr	0.08	180	R									NA		NA		04/20/2009
(2113) McManaway Dr	0.06	210	R									NA		NA		04/20/2009
(2113) McManaway Dr	0.02	170	R									NA		NA		04/20/2009
(2113) McManaway Dr	0.38	260	R									NA		NA		04/20/2009
(2113) McManaway Dr	0.03	830	R									NA		NA		04/20/2009
(2113) McManaway Dr	0.03	7	R									NA		NA		04/20/2009
(2114) Quisenberry St	0.23	280	R									NA		NA		08/19/2009
(2114) Quisenberry St	0.33	390	R									NA		NA		08/19/2009
(2115) Brookforest Rd	0.04	2200	R									NA		NA		08/19/2009
(2115) Brookforest Rd	0.26	2100	R									NA		NA		08/19/2009
(2115) Brookforest Rd	0.08	1700	R									NA		NA		08/19/2009
(2115) Brookforest Rd	0.07	1200	R									NA		NA		08/19/2009
(2115) Brookforest Rd	0.09	790	R									NA		NA		08/19/2009
(2115) Brookforest Rd	0.52	380	R									NA		NA		08/19/2009
(2116) Tammaway Dr	0.04	720	R									NA		NA		08/19/2009
(2116) Tammaway Dr	0.06	620	R									NA		NA		08/19/2009
(2116) Tammaway Dr	0.06	400	R									NA		NA		08/19/2009

Virginia Department of Transportation
Traffic Engineering Division
2009
Annual Average Daily Traffic Volume Estimates By Section of Route
Chesterfield Maintenance Area

Route	Length	AADT	QA	4Tire	Bus	Truck				QC	K Factor	QK	Dir Factor	AAWDT	QW	Year
						2Axle	3+Axle	1Trail	2Trail							
Chesterfield County																
(2116) Tammaway Dr	0.11	260	R				From: 20-2133 McKenna Ct					NA		NA		08/19/2009
							To: 20-2115									
(2117) Gilling Rd	0.13	100	R				From: Cul-de-Sac					NA		NA		08/19/2009
(2117) Gilling Rd	0.24	300	R				From: 20-2118 Melbeck Rd					NA		NA		08/19/2009
							To: 20-2296 Rock Spring Dr									
(2118) Melbeck Rd	0.07	100	R				From: Cul-de-Sac					NA		NA		08/19/2009
(2118) Melbeck Rd	0.05	170	R				From: 20-4559					NA		NA		07/13/2006
(2118) Melbeck Rd	0.05	260	R				From: 20-2861 Melbeck Trail					NA		NA		07/13/2006
(2118) Melbeck Rd	0.10	110	R				From: 20-4560 Country Manor Lane					NA		NA		07/13/2006
(2118) Melbeck Rd	0.08	140	R				From: 20-3946 Melbeck Circle					NA		NA		07/13/2006
(2118) Melbeck Rd	0.13	180	R				From: 20-2117 Gilling Rd					NA		NA		07/13/2006
(2118) Melbeck Rd	0.13	150	R				From: 20-2111 Garthdale Rd					NA		NA		07/13/2006
(2118) Melbeck Rd	0.16	70	R				From: 20-2296 Rock Spring Dr					NA		NA		07/13/2006
							To: 20-2111 Garthdale Rd									
(2119) Twila Lane	0.09	80	R				From: 20-793 Kedleston Ave					NA		NA		02/19/2009
(2119) Twila Lane	0.15	190	R				From: 20-847 Livingstone Ave					NA		NA		02/19/2009
							To: 20-2266 Upp St									
(2120) Tuskwillow Dr	0.12	250	R				From: 20-651 Belmont Rd					NA		NA		03/20/2006
(2120) Tuskwillow Dr	0.18	180	R				From: 20-2121 Baron Dr					NA		NA		03/20/2006
(2120) Tuskwillow Dr	0.14	130	R				From: 20-2122 Cannock Rd					NA		NA		03/20/2006
							To: 20-2124 Sanchez Rd									
(2121) Baron Dr	0.10	90	R				From: Cul-de-Sac					NA		NA		03/23/2006
(2121) Baron Dr	0.16	260	R				From: 20-2124 Sanchez Rd					NA		NA		03/23/2006
(2121) Baron Dr	0.18	130	R				From: 20-2122 Cannock Rd					NA		NA		03/23/2006
							To: 20-2120 Tuskwillow Dr									
(2122) Cannock Rd	0.09	530	R				From: 20-651 Belmont Rd					NA		NA		03/23/2006
(2122) Cannock Rd	0.30	200	R				From: 20-2121 Baron Dr					NA		NA		03/23/2006
							To: 20-899 OBisque Dr									
(2123) Licking Creek Dr	0.14	70	R				From: Cul-de-Sac					NA		NA		03/13/2006
							To: 20-651 Belmont Rd									

Virginia Department of Transportation
Traffic Engineering Division
2009
Annual Average Daily Traffic Volume Estimates By Section of Route
Chesterfield Maintenance Area

Route	Length	AADT	QA	4Tire	Bus	Truck				QC	K Factor	QK	Dir Factor	AAWDT	QW	Year
						2Axle	3+Axle	1Trail	2Trail							
Chesterfield County																
(2124) Sanchez Rd	0.11	90	R			From: 20-2121 Baron Dr					NA			NA		03/23/2006
(2124) Sanchez Rd	0.09	60	R			To: 20-2120 Tuskwillo Dr					NA			NA		03/23/2006
(2124) Sanchez Rd	0.16	130	R			From: 20-3181 La Rosa Rd					NA			NA		03/23/2006
						To: 20-899 OBisque Dr										
(2125) Gardengate Rd	0.10	110	R			From: 20-2116 Tammaway Dr					NA			NA		03/15/2006
(2125) Gardengate Rd	0.06	320	R			To: 20-2115 Brookforest Rd					NA			NA		03/15/2006
(2125) Gardengate Rd	0.15	160	R			From: 20-2131 Hollyglen Ct					NA			NA		03/15/2006
						To: Cul-de-Sac										
(2126) Amster Rd	0.06	110	R			From: 20-2284 Kingsport Lane					NA			NA		03/23/2006
(2126) Amster Rd	0.02	20	R			To: 20-2293 Fairbank Lane					NA			NA		03/23/2006
						To: Dead End										
(2127) Provincetown Dr	0.15	1800	R			From: 20-678 South Providence Rd					NA			NA		07/08/2009
(2127) Provincetown Dr	0.26	1500	R			To: 20-2128 Newstead Dr					NA			NA		07/08/2009
						To: 20-733 Ruthers Rd										
(2128) Newstead Dr	0.11	580	R			From: 20-1339 Clovertree Ct					NA			NA		07/08/2009
						To: 20-2127 Provincetown Dr										
(2129) Lake Shore Ct	0.02	30	R			From: Dead End					NA			NA		03/30/2006
						To: 20-1764 Lakeshore Dr										
(2130) Fairpines Rd	0.13	2000	R			From: 20-651 Belmont Rd; 20-2181 Drexelbrook Rd					NA			NA		04/29/2009
(2130) Fairpines Rd	0.27	1800	R			To: 20-2102 Folkstone Dr					NA			NA		04/29/2009
(2130) Fairpines Rd	0.05	710	R			From: 20-2301 Jessup Rd					NA			NA		04/29/2009
(2130) Fairpines Rd	0.19	630	R			To: 20-3810 Fairpines Ct					NA			NA		04/29/2009
						To: Cul-de-Sac										
(2131) Hollyglen Ct	0.12	150	R			From: 20-2125 Gardengate Rd					NA			NA		03/15/2006
						To: Cul-de-Sac										
(2132) McKenna Cr	0.05	70	R			From: 20-2116 Tammaway Dr					NA			NA		03/15/2006
						To: Cul-de-Sac										
(2133) McKenna Ct	0.04	80	R			From: 20-2116 Tammaway Dr					NA			NA		03/15/2006
						To: Cul-de-Sac										
(2134) Traway Dr	0.08	370	R			From: 20-2136 Queen Scot Dr					NA			NA		03/27/2006
(2134) Traway Dr	0.34	550	R			To: 20-2135 Traway Ct					NA			NA		03/27/2006
						To: 20-663 Elkhardt Rd										

Virginia Department of Transportation
Traffic Engineering Division
2009
Annual Average Daily Traffic Volume Estimates By Section of Route
Chesterfield Maintenance Area

Route	Length	AADT	QA	4Tire	Bus	Truck				QC	K Factor	QK	Dir Factor	AAWDT	QW	Year
						2Axle	3+Axle	1Trail	2Trail							
Chesterfield County																
(2135) Traway Ct	0.05	60	R				From: 20-2134 Traway Dr					NA		NA		03/27/2006
							To: Cul-de-Sac									
(2136) Queen Scot Dr	0.07	550	R				From: 20-2161 Elmart Lane					NA		NA		03/27/2006
							To: 20-2134 Traway Dr									
(2136) Queen Scot Dr	0.11	70	R				From: 20-2134 Traway Dr					NA		NA		03/27/2006
							To: Cul-de-Sac									
(2137) Dulles Dr	0.03	200	R				From: Dead End					NA		NA		03/27/2006
							To: 20-2633 Turnmill Dr									
(2137) Dulles Dr	0.08	510	R				From: 20-2633 Turnmill Dr					NA		NA		03/27/2006
							To: 20-2139 Rayanne Dr									
(2137) Dulles Dr	0.07	630	R				From: 20-2139 Rayanne Dr					NA		NA		03/27/2006
							To: 20-2138 Dulles Ct									
(2137) Dulles Dr	0.07	740	R				From: 20-2138 Dulles Ct					NA		NA		03/27/2006
							To: 20-733 Pocoshock Blvd									
(2138) Dulles Ct	0.09	100	R				From: 20-2137 Dulles Dr					NA		NA		03/27/2006
							To: Cul-de-Sac									
(2139) Rayanne Dr	0.30	330	R				From: 20-2633 Turnmill Dr					NA		NA		03/27/2006
							To: 20-2137 Dulles Dr									
(2139) Rayanne Dr	0.05	50	R				From: 20-2137 Dulles Dr					NA		NA		03/27/2006
							To: Cul-de-Sac									
(2140) Mayflower Dr	0.17	380	R				From: 20-2141 Shasta Rd					NA		NA		08/19/2009
							To: 20-678 Buford Rd									
(2141) Shasta Rd	0.06	440	R				From: 20-2142 Fairwood Dr					NA		NA		04/04/2006
							To: 20-2140 Mayflower Dr									
(2142) Fairwood Dr	0.11	510	R				From: US 60 Midlothian Tpke					NA		NA		04/04/2006
							To: 20-2626 Clairidge Ct									
(2142) Fairwood Dr	0.48	300	R				From: 20-2626 Clairidge Ct					NA		NA		04/04/2006
							To: 20-2141 Shasta Rd									
(2142) Fairwood Dr	0.03	47	R				From: 20-2141 Shasta Rd					NA		NA		04/04/2006
							To: Cul-de-Sac									
(2143) Turnmill Ct	0.05	90	R				From: 20-2633 Turnmill Dr					NA		NA		03/27/2006
							To: Cul-de-Sac									
(2144) Dell Dr	0.19	1700	R				From: 20-2620 Lancashire Dr					NA		NA		03/27/2006
							To: 20-733 Pocoshock Blvd									
(2144) Dell Dr	0.12	1800	R				From: 20-733 Pocoshock Blvd					NA		NA		03/27/2006
							To: 20-2659 Chevelle Dr									
(2144) Dell Dr	0.10	2300	R				From: 20-2659 Chevelle Dr					NA		NA		03/27/2006
							To: 20-2660									
(2144) Dell Dr	0.10	2400	R				From: 20-2660					NA		NA		03/27/2006
							To: 20-2354 McKesson Dr									
(2144) Dell Dr	0.07	2300	R				From: 20-2354 McKesson Dr					NA		NA		03/27/2006
							To: 20-2353 Druid Dr									
(2144) Dell Dr	0.08	2200	R				From: 20-2353 Druid Dr					NA		NA		03/27/2006
							To: 20-2655 Wynnewood Dr									

Virginia Department of Transportation
Traffic Engineering Division
2009
Annual Average Daily Traffic Volume Estimates By Section of Route
Chesterfield Maintenance Area

Route	Length	AADT	QA	4Tire	Bus	-----Truck-----				QC	K Factor	QK	Dir Factor	AAWDT	QW	Year
						2Axle	3+Axle	1Trail	2Trail							
Chesterfield County																
(2144) Dell Dr	0.12	2000	R			From: 20-2655 Wynnewood Dr					NA			NA		03/27/2006
						To: 20-650 Turner Rd										
(2145) Pineland Rd	0.05	570	R			From: 20-643 Jessup Rd					NA			NA		07/13/2006
						To: 20-2146 Pineland Ct										
(2145) Pineland Rd	0.11	390	R			From: 20-2074 Rock Spring Ct					NA			NA		07/13/2006
						To: 20-2073 Spoke Ct										
(2145) Pineland Rd	0.17	240	R			From: 20-2145 Pineland Rd					NA			NA		07/13/2006
						To: Cul-de-Sac										
(2146) Pineland Ct	0.11	120	R			From: 20-647 Walmsley Blvd					NA			NA		07/13/2006
						To: 20-2385 Parliament Rd										
(2147) Lancers Blvd	0.07	970	R			From: 20-2384 Commander Rd					NA			NA		03/23/2006
						To: 20-2174 Holborn Rd										
(2147) Lancers Blvd	0.08	920	R			From: 20-2175 Hendon Way					NA			NA		03/23/2006
						To: 20-2176 Wimbledon Dr										
(2147) Lancers Blvd	0.06	840	R			From: 20-2520 Elk Rd					NA			NA		03/23/2006
						To: 20-2148 Lancers Circle										
(2147) Lancers Blvd	0.08	950	R			From: 20-2147 Lancers Blvd					NA			NA		03/23/2006
						To: Dead End										
(2147) Lancers Blvd	0.07	960	R			From: 20-2284 Kingsport Lane					NA			NA		03/23/2006
						To: Dead End										
(2147) Lancers Blvd	0.16	980	R			From: 20-2115 Brookforest Rd					NA			NA		03/23/2006
						To: Cul-de-Sac										
(2147) Lancers Blvd	0.14	1200	R			From: Dead End					NA			NA		03/23/2006
						To: 20-2148 Lancers Circle										
(2147) Lancers Blvd	0.02	130	R			From: 20-2147 Lancers Blvd					NA			NA		03/23/2006
						To: Dead End										
(2148) Lancers Circle	0.05	10	R			From: 20-2284 Kingsport Lane					NA			NA		03/23/2006
						To: Dead End										
(2149) Bennington Rd	0.08	80	R			From: 20-2115 Brookforest Rd					NA			NA		03/23/2006
						To: Cul-de-Sac										
(2150) Timbercrest Ct	0.23	230	R			From: Dead End					NA			NA		03/15/2006
						To: 20-651 Belmont Rd										
(2152) Pippen Lane	0.04	370	R			From: 20-2282 Chippendale Dr					NA			NA		07/17/2006
						To: 20-2161 Elmart Lane										
(2152) Handel Ct	0.39	2800	R			From: Cul-de-Sac					NA			NA		07/17/2006
						To: 20-2161 Elmart Lane										
(2153) Elmart Ct	0.12	110	R			From: 20-2161 Elmart Lane					NA			NA		03/27/2006
						To: Cul-de-Sac										
(2154) Chainmale Rd	0.09	290	R			From: 20-2161 Elmart Lane					NA			NA		03/27/2006
						To: 20-2625 Surreywood Dr										
(2155) Trout Lane	0.03	40	R			From: Dead End					NA			NA		03/30/2006
						To: 20-2158 Jade Rd										

Virginia Department of Transportation
Traffic Engineering Division
2009
Annual Average Daily Traffic Volume Estimates By Section of Route
Chesterfield Maintenance Area

Route	Length	AADT	QA	4Tire	Bus	-----Truck-----				QC	K Factor	QK	Dir Factor	AAWDT	QW	Year
						2Axle	3+Axle	1Trail	2Trail							
Chesterfield County																
(2155) Trout Lane	0.22	410	R			From: 20-2158 Jade Rd					NA		NA			03/30/2006
(2155) Trout Lane	0.07	550	R			From: 20-2157 Marble Rd					NA		NA			03/30/2006
						To: 20-678 South Providence Rd										
(2156) Emerald Lane	0.22	200	R			From: 20-2158 Jade Rd					NA		NA			03/30/2006
						To: 20-2157 Marble Rd										
(2157) Marble Rd	0.05	190	R			From: 20-2155 Trout Lane					NA		NA			03/30/2006
(2157) Marble Rd	0.04	30	R			From: 20-2156 Emerald Lane					NA		NA			03/30/2006
						To: Dead End										
(2158) Jade Rd	0.06	70	R			From: 20-2661 Woodward Dr					NA		NA			03/30/2006
(2158) Jade Rd	0.03	30	R			From: 20-2664 Hartford Lane					NA		NA			03/30/2006
						To: Dead End: Gap										
(2158) Jade Rd	0.07	140	R			From: 20-2155 Gap					NA		NA			03/30/2006
(2158) Jade Rd	0.03	20	R			From: 20-2156 Emerald Lane					NA		NA			03/30/2006
						To: Dead End										
(2159) Barkbridge Rd	0.13	150	R			From: 20-3438 Tulip Oak Rd					NA		NA			03/20/2006
(2159) Barkbridge Rd	0.06	180	R			From: 20-3435 Barkbridge Circle					NA		NA			03/20/2006
(2159) Barkbridge Rd	0.06	210	R			From: 20-3437 Logwood Rd					NA		NA			03/20/2006
(2159) Barkbridge Rd	0.14	1700	R			From: 20-2855 Valencia Rd					NA		NA			03/20/2006
(2159) Barkbridge Rd	0.11	1800	R			From: 20-3436 Ball Cypress Rd					NA		NA			03/20/2006
(2159) Barkbridge Rd	0.13	1800	R			From: 20-2160 Barkbridge Ct					NA		NA			03/20/2006
(2159) Barkbridge Rd	0.18	1900	R			From: 20-2181 Drexelbrook Rd					NA		NA			03/20/2006
						To: 20-651 Belmont Rd										
(2160) Barkbridge Ct	0.06	120	R			From: 20-2159 Barkbridge Rd					NA		NA			03/20/2006
						To: Cul-de-Sac										
(2161) Elmart Lane	0.11	220	R			From: 20-2629 Williamstowne Dr					NA		NA			03/27/2006
(2161) Elmart Lane	0.07	340	R			From: 20-2154 Chainmale Rd					NA		NA			03/27/2006
(2161) Elmart Lane	0.13	420	R			From: 20-2153 Elmart Ct					NA		NA			03/27/2006
(2161) Elmart Lane	0.05	570	R			From: 20-2618 Marwood Dr					NA		NA			03/27/2006
(2161) Elmart Lane	0.39	710	R			From: 20-2136 Queen Scot Dr					NA		NA			03/27/2006
						To: 20-663 Elkhardt Rd										

Virginia Department of Transportation
Traffic Engineering Division
2009
Annual Average Daily Traffic Volume Estimates By Section of Route
Chesterfield Maintenance Area

Route	Length	AADT	QA	4Tire	Bus	Truck				QC	K Factor	QK	Dir Factor	AAWDT	QW	Year
						2Axle	3+Axle	1Trail	2Trail							
Chesterfield County																
(2162) Holridge St	0.07	120	R									NA		NA		03/20/2006
(2162) Holridge St	0.07	780	R									NA		NA		03/20/2006
(2162) Holridge St	0.03	960	R									NA		NA		03/20/2006
(2163) Lilly Dr	0.03	10	R									NA		NA		03/27/2006
(2163) Lilly Dr	0.03	20	R									NA		NA		03/27/2006
(2164) Able Terrace	0.05	80	R									NA		NA		03/20/2006
(2164) Able Terrace	0.05	90	R									NA		NA		03/20/2006
(2165) Heybridge Dr	0.15	520	R									NA		NA		07/20/2009
(2166) Fitzroy Rd	0.04	60	R									NA		NA		07/20/2009
(2167) Vauxhall Ct	0.03	60	R									NA		NA		07/20/2009
(2168) Adelaide Ave	0.24	90	R									NA		NA		07/20/2009
(2169) Kim Dr	0.05	320	R									NA		NA		07/20/2009
(2169) Kim Dr	0.36	2300	R									NA		NA		07/20/2009
(2170) Allandale Dr	0.20	920	R									NA		NA		07/20/2009
(2171) Able Ct	0.07	100	R									NA		NA		07/20/2009
(2171) Able Ct	0.06	80	R									NA		NA		07/20/2009
(2172) Creek Side Ct	0.05	30	R									NA		NA		07/20/2009
(2173) Newington Dr	0.11	10	R									NA		NA		07/23/2009
(2173) Newington Dr	0.06	1500	R									NA		NA		07/23/2009
(2173) Newington Dr	0.20	720	R									NA		NA		07/23/2009
(2173) Newington Dr	0.24	550	R									NA		NA		07/23/2009

Virginia Department of Transportation
Traffic Engineering Division
2009
Annual Average Daily Traffic Volume Estimates By Section of Route
Chesterfield Maintenance Area

Route	Length	AADT	QA	4Tire	Bus	Truck				QC	K Factor	QK	Dir Factor	AAWDT	QW	Year
						2Axle	3+Axle	1Trail	2Trail							
Chesterfield County																
(2174) Holborn Rd	0.13	230	R								NA			NA		07/06/2009
(2174) Holborn Rd	0.06	160	R								NA			NA		07/06/2009
(2174) Holborn Rd	0.16	270	R								NA			NA		07/06/2009
(2175) Hendon Way	0.13	110	R								NA			NA		07/06/2009
(2176) Wimbledon Dr	0.04	40	R								NA			NA		07/06/2009
(2176) Wimbledon Dr	0.07	110	R								NA			NA		07/06/2009
(2176) Wimbledon Dr	0.17	200	R								NA			NA		07/06/2009
(2176) Wimbledon Dr	0.10	270	R								NA			NA		07/06/2009
(2176) Wimbledon Dr	0.11	500	R								NA			NA		07/06/2009
(2177) Blenheim Dr	0.07	100	R								NA			NA		07/06/2009
(2177) Blenheim Dr	0.09	150	R								NA			NA		07/06/2009
(2177) Rudyard Rd	0.05	130	R								NA			NA		07/06/2009
(2177) Rudyard Rd	0.06	60	R								NA			NA		07/06/2009
(2178) Kipling Ct	0.04	60	R								NA			NA		03/23/2006
(2179) Hartwell Dr	0.12	120	R								NA			NA		07/06/2009
(2180) Banton Ct	0.04	40	R								NA			NA		07/06/2009
(2181) Drexelbrook Rd	0.96	300	R								NA			NA		08/19/2009
(2182) Lake Hills Ct	0.12	80	R								NA			NA		08/19/2009
(2183) Monza Dr	0.41	680	R								NA			NA		07/05/2006
(2183) Monza Dr	0.20	360	R								NA			NA		07/05/2006
(2183) Monza Dr	0.08	270	R								NA			NA		07/05/2006
(2183) Monza Dr	0.07	90	R								NA			NA		07/05/2006

Virginia Department of Transportation
Traffic Engineering Division
2009
Annual Average Daily Traffic Volume Estimates By Section of Route
Chesterfield Maintenance Area

Route	Length	AADT	QA	4Tire	Bus	Truck				QC	K Factor	QK	Dir Factor	AAWDT	QW	Year
						2Axle	3+Axle	1Trail	2Trail							
Chesterfield County																
(2184) Monza Ct	0.03	40	R								NA			NA		06/26/2006
(2184) Monza Ct	0.06	50	R								NA			NA		06/26/2006
(2185) Cogbill Rd	0.13	100	R								NA			NA		07/05/2006
(2186) Silliman Terrace	0.07	80	R								NA			NA		03/20/2006
(2187) Able Rd	0.07	220	R								NA			NA		03/20/2006
(2187) Able Rd	0.05	710	R								NA			NA		03/20/2006
(2187) Able Rd	0.09	800	R								NA			NA		03/20/2006
(2187) Able Rd	0.07	1000	R								NA			NA		03/20/2006
(2188) Marty Blvd	0.03	30	R								NA			NA		07/05/2006
(2188) Marty Blvd	0.19	300	R								NA			NA		07/05/2006
(2189) Lingle Lane	0.11	60	R								NA			NA		07/05/2006
(2189) Lingle Lane	0.09	160	R								NA			NA		07/05/2006
(2189) Lingle Lane	0.09	90	R								NA			NA		07/05/2006
(2190) Cascade St	0.03	10	R								NA			NA		07/05/2006
(2190) Cascade St	0.09	90	R								NA			NA		07/05/2006
(2190) Cascade St	0.12	150	R								NA			NA		07/05/2006
(2191) Lingle Ct	0.03	80	R								NA			NA		07/05/2006
(2192) Ghent Ct	0.10	110	R								NA			NA		07/17/2006
(2193) Silliman Dr	0.06	160	R								NA			NA		03/20/2006
(2193) Silliman Dr	0.09	200	R								NA			NA		03/20/2006
(2193) Silliman Dr	0.11	190	R								NA			NA		03/20/2006

Virginia Department of Transportation
Traffic Engineering Division
2009
Annual Average Daily Traffic Volume Estimates By Section of Route
Chesterfield Maintenance Area

Route	Length	AADT	QA	4Tire	Bus	Truck				QC	K Factor	QK	Dir Factor	AAWDT	QW	Year
						2Axle	3+Axle	1Trail	2Trail							
Chesterfield County																
(2194) Laudeen Dr	0.10	230	R				From: 20-2195 Grahamwood Dr				NA			NA		06/26/2006
							To: 20-2379									
(2195) Grahamwood Dr	0.03	50	R				From: Dead End				NA			NA		06/26/2006
							To: 20-2194 Laudeen Dr									
(2195) Grahamwood Dr	0.11	110	R				From: Dead End				NA			NA		06/26/2006
							To: 20-2199 Welch Dr									
(2196) Becket Dr	0.14	110	R				From: 20-2199 Welch Dr				NA			NA		07/17/2006
							To: Cul-de-Sac									
(2197) Pierson Dr	0.27	230	R				From: 20-2199 Welch Dr				NA			NA		07/17/2006
							To: 20-2286 Ghent Dr									
(2198) Tyme Rd	0.16	140	R				From: 20-2183 Monza Dr				NA			NA		06/26/2006
							To: 20-2320									
(2199) Welch Dr	0.09	100	R				From: Dead End				NA			NA		07/17/2006
							To: 20-2222 Old Creek Rd									
(2199) Welch Dr	0.14	190	R				From: 20-2222 Old Creek Rd				NA			NA		07/17/2006
							To: 20-2197 Pierson Dr									
(2199) Welch Dr	0.06	200	R				From: 20-2197 Pierson Dr				NA			NA		07/17/2006
							To: 20-2286 Ghent Dr									
(2199) Welch Dr	0.09	60	R				From: 20-2286 Ghent Dr				NA			NA		07/17/2006
							To: 20-2196 Becket Dr									
(2199) Welch Dr	0.05	60	R				From: 20-2196 Becket Dr				NA			NA		02/23/2009
							To: Dead End									
(2200) Loren Dr	0.33	490	R				From: 20-2413 Austin Rd				NA			NA		06/07/2006
							To: 20-691 Walnut Dr									
(2200) Loren Dr	0.12	990	R				From: 20-691 Walnut Dr				NA			NA		06/07/2006
							To: 20-746 Enon Church Rd									
(2200) Loren Dr	0.12	780	R				From: 20-746 Enon Church Rd				NA			NA		06/07/2006
							To: 20-4379 Traywick Dr									
(2200) Loren Dr	0.06	380	R				From: 20-4379 Traywick Dr				NA			NA		06/07/2006
							To: 20-4383									
(2200) Loren Dr	0.10	190	R				From: 20-4383				NA			NA		06/07/2006
							To: 20-4381 Santell Dr									
(2201) Pate Ave	0.06	330	R				From: 20-2205 Douglas Ave				NA			NA		06/26/2006
							To: 20-2204 Vayo Ave									
(2201) Pate Ave	0.05	310	R				From: 20-2204 Vayo Ave				NA			NA		06/26/2006
							To: 20-1694 Caldwell Ave									
(2201) Pate Ave	0.07	150	R				From: 20-1694 Caldwell Ave				NA			NA		06/26/2006
							To: 20-1629 Huband Ave									
(2201) Pate Ave	0.10	110	R				From: 20-1629 Huband Ave				NA			NA		06/26/2006
							To: 20-1630 Oriole Ave									
(2202) McCarty Ave	0.10	270	R				From: 20-2203 Addington Ave				NA			NA		05/26/2006
							To: 20-1630 Oriole Ave									
(2203) Addington Ave	0.04	210	R				From: 20-1694 Caldwell Ave				NA			NA		06/26/2006
							To: 20-2202 McCarty Ave									

Virginia Department of Transportation
 Traffic Engineering Division
 2009
 Annual Average Daily Traffic Volume Estimates By Section of Route
 Chesterfield Maintenance Area

Route	Length	AADT	QA	4Tire	Bus	-----Truck-----				QC	K Factor	QK	Dir Factor	AAWDT	QW	Year
						2Axle	3+Axle	1Trail	2Trail							
Chesterfield County																
(2203) Addington Ave	0.12	170	R				From: 20-2202 McCarty Ave				NA			NA		06/26/2006
							To: 20-1630 Oriole Ave									
(2204) Vayo Ave	0.16	120	R				From: 20-1631 Falling Creek Ave				NA			NA		06/26/2006
							To: 20-2201 Pate Ave									
(2205) Douglas Ave	0.18	270	R				From: 20-1631 Falling Creek Ave				NA			NA		06/25/2006
							To: 20-2201 Pate Ave									
(2205) Douglas Ave	0.04	290	R				From: 20-2201 Pate Ave				NA			NA		06/26/2006
							To: 20-2379									
(2206) Phillips Lane	0.05	370	R				From: Dead End				NA			NA		08/01/2006
							To: 20-2208 Brimley Pl									
(2206) Phillips Lane	0.09	890	R				From: 20-2208 Brimley Pl				NA			NA		08/01/2006
							To: 20-2207 Coldstream Dr									
(2206) Phillips Lane	0.15	1200	R				From: 20-2207 Coldstream Dr				NA			NA		08/01/2006
							To: 20-638 Cogbill Rd									
(2207) Coldstream Dr	0.11	410	R				From: 20-2206 Phillips Lane				NA			NA		07/05/2006
							To: 20-2246 Meadwood Circle									
(2208) Brimley Pl	0.06	510	R				From: Cul-de-Sac				NA			NA		08/01/2006
							To: 20-2206 Phillips Lane									
(2209) Parkway Lane	0.28	110	R				From: Dead End				NA			NA		03/23/2006
							To: 20-663 Elkhardt Rd									
(2210) Old Plantation Rd	0.19	60	R				From: 20-1602 Drewys Bluff Rd				NA			NA		06/22/2006
							To: Dead End									
(2211) Seacliff Lane	0.11	580	R				From: 20-653 Courthouse Rd				NA			NA		03/08/2006
							To: 20-2334 Grassy Knoll Lane									
(2211) Seacliff Lane	0.12	360	R				From: 20-2334 Grassy Knoll Lane				NA			NA		03/08/2006
							To: 20-2212 Seacliff Ct									
(2211) Seacliff Lane	0.07	260	R				From: 20-2212 Seacliff Ct				NA			NA		03/08/2006
							To: 20-2213 Seacliff Circle									
(2211) Seacliff Lane	0.03	140	R				From: 20-2213 Seacliff Circle				NA			NA		03/08/2006
							To: 20-2214 Dorel Lane									
(2211) Seacliff Lane	0.03	40	R				From: 20-2214 Dorel Lane				NA			NA		03/08/2006
							To: Cul-de-Sac									
(2212) Seacliff Ct	0.06	70	R				From: Cul-de-Sac				NA			NA		03/08/2006
							To: 20-2211 Seacliff Lane									
(2213) Seacliff Circle	0.04	60	R				From: Cul-de-Sac				NA			NA		03/08/2006
							To: 20-2211 Seacliff Lane									
(2214) Dorel Lane	0.12	150	R				From: 20-2211 Seacliff Lane				NA			NA		03/08/2006
							To: 20-2215 Dorel Ct; Dorel Circle									
(2214) Dorel Lane	0.06	190	R				From: 20-2215 Dorel Ct; Dorel Circle				NA			NA		03/08/2006
							To: 20-2335 Sauna Dr; Greglynn Rd									
(2215) Dorel Circle	0.07	90	R				From: Dead End				NA			NA		03/08/2006
							To: 20-2214 Dorel Lane									

Virginia Department of Transportation
 Traffic Engineering Division
 2009
 Annual Average Daily Traffic Volume Estimates By Section of Route
 Chesterfield Maintenance Area

Route	Length	AADT	QA	4Tire	Bus	Truck				QC	K Factor	QK	Dir Factor	AAWDT	QW	Year
						2Axle	3+Axle	1Trail	2Trail							
Chesterfield County																
(2215) Dorel Ct	0.07	80	R								NA			NA		03/08/2006
(2216) Trappers Creek Trail	0.07	540	R								NA			NA		03/20/2006
(2216) Trappers Creek Trail	0.13	680	R								NA			NA		03/20/2006
(2217) Post Land Ct	0.09	110	R								NA			NA		03/20/2006
(2218) Outpost Circle	0.08	130	R								NA			NA		03/23/2006
(2218) Outpost Circle	0.05	70	R								NA			NA		03/23/2006
(2219) Post Land Rd	0.04	400	R								NA			NA		03/23/2006
(2219) Post Land Rd	0.05	250	R								NA			NA		03/23/2006
(2219) Post Land Rd	0.07	120	R								NA			NA		03/23/2006
(2220) Wake Ave	0.15	140	R								NA			NA		03/23/2006
(2221) Milo Rd	0.10	120	R								NA			NA		03/23/2006
(2222) Old Creek Rd	0.03	20	R								NA			NA		03/20/2006
(2222) Old Creek Rd	0.10	110	R								NA			NA		03/20/2006
(2222) Old Creek Rd	0.05	2000	R								NA			NA		03/20/2006
(2222) Old Creek Rd	0.12	1700	R								NA			NA		03/20/2006
(2222) Old Creek Rd	0.09	610	R								NA			NA		03/20/2006
(2222) Old Creek Rd	0.11	700	R								NA			NA		03/20/2006
(2222) Old Creek Rd	0.06	600	R								NA			NA		03/20/2006
(2222) Old Creek Rd	0.06	710	R								NA			NA		03/20/2006
(2223) Manning Rd	0.09	1400	R								NA			NA		03/20/2006
(2223) Manning Rd	0.20	1300	R								NA			NA		03/20/2006
(2224) Old Creek Trail	0.09	100	R								NA			NA		03/20/2006

Virginia Department of Transportation
Traffic Engineering Division
2009
Annual Average Daily Traffic Volume Estimates By Section of Route
Chesterfield Maintenance Area

Route	Length	AADT	QA	4Tire	Bus	Truck				QC	K Factor	QK	Dir Factor	AAWDT	QW	Year
						2Axle	3+Axle	1Trail	2Trail							
Chesterfield County																
(2224) Old Creek Trail	0.03	50	R											NA		03/20/2006
From: 20-2222 Old Creek Rd																
To: Dead End																
(2225) Slate Rd	0.07	310	R											NA		03/20/2006
From: 20-2223 Manning Rd																
To: 20-2226 Slate Ct																
(2225) Slate Rd	0.12	500	R											NA		03/20/2006
From: 20-2222 Old Creek Rd																
To: Cul-de-Sac																
(2226) Slate Ct	0.06	90	R											NA		08/01/2006
From: Cul-de-Sac																
To: 20-2225 Slate Rd																
(2227) Old Creek Ct	0.05	46	R											NA		08/01/2006
From: Cul-de-Sac																
To: 20-2222 Old Creek Rd																
(2228) Grizzard Dr	0.03	46	R											NA		07/17/2006
From: Dead End																
To: 20-2232 Rollingridge Lane																
(2228) Grizzard Dr	0.07	370	R											NA		07/17/2006
From: 20-2232 Rollingridge Lane																
To: 20-2233 Grizzard Ct																
(2228) Grizzard Dr	0.09	460	R											NA		07/17/2006
From: 20-2233 Grizzard Ct																
To: 20-837 West Rd																
(2229) Bronholly Rd	0.17	120	R											NA		07/17/2006
From: Dead End																
To: 20-2232 Rollingridge Lane																
(2229) Bronholly Rd	0.09	150	R											NA		07/17/2006
From: 20-2232 Rollingridge Lane																
To: Dead End																
(2230) Tacony Dr	0.44	2700	F	98%	0%	1%	1%	0%	0%	C	0.108	F	0.511	2900	F	2009
From: US 360; 20-1668																
To: 20-663 Elkhardt Rd																
(2230) Schloss Rd	0.25	1600	R											NA		07/08/2009
From: 20-663 Elkhardt Rd																
To: 20-2231 Amster Rd																
(2231) Amster Rd	0.30	1400	R											NA		03/23/2006
From: 20-687 Starview Lane																
To: 20-2230 Schloss Rd																
(2232) Rollingridge Lane	0.03	46	R											NA		02/23/2009
From: Cul-de-Sac																
To: 20-2228 Grizzard Dr																
(2232) Rollingridge Lane	0.06	280	R											NA		02/23/2009
From: 20-2228 Grizzard Dr																
To: 20-2229 Bronholly Rd																
(2233) Grizzard Ct	0.03	40	R											NA		02/23/2009
From: Cul-de-Sac																
To: 20-2228 Grizzard Dr																
(2234) Cauthan Ct	0.05	40	R											NA		08/19/2009
From: Cul-de-Sac																
To: 20-2264 Pepperidge Rd																
(2235) Round Hill Dr	0.06	290	R											NA		08/19/2009
From: 20-3479 Winding Creek Lane																
To: 20-2238																
(2235) Round Hill Dr	0.16	780	R											NA		08/19/2009
From: 20-2238																
To: 20-1365 Kitchawam Ct																
(2235) Round Hill Dr	0.18	960	R											NA		08/19/2009
From: 20-1365 Kitchawam Ct																
To: 20-2238																
(2235) Round Hill Dr	0.18	1400	R											NA		08/19/2009
From: 20-2238																
To: 20-2237																

Virginia Department of Transportation
Traffic Engineering Division
2009
Annual Average Daily Traffic Volume Estimates By Section of Route
Chesterfield Maintenance Area

Route	Length	AADT	QA	4Tire	Bus	Truck				QC	K Factor	QK	Dir Factor	AAWDT	QW	Year
						2Axle	3+Axle	1Trail	2Trail							
Chesterfield County																
(2235) Round Hill Dr	0.10	2100	R								NA			NA		08/19/2009
(2235) Round Hill Dr	0.18	2000	R								NA			NA		08/19/2009
(2236) Sunswyck Ct	0.06	50	R								NA			NA		08/19/2009
(2237) Farm Hill Lane	0.19	160	R								NA			NA		08/19/2009
(2237) Farm Hill Lane	0.10	200	R								NA			NA		08/19/2009
(2237) Farm Hill Lane	0.06	480	R								NA			NA		08/19/2009
(2238) Towchester Dr	0.04	20	R								NA			NA		08/19/2009
(2238) Towchester Dr	0.05	160	R								NA			NA		08/19/2009
(2238) Towchester Dr	0.06	310	R								NA			NA		08/19/2009
(2238) Towchester Dr	0.08	600	R								NA			NA		08/19/2009
(2238) Towchester Dr	0.07	860	R								NA			NA		08/19/2009
(2238) Towchester Dr	0.07	760	R								NA			NA		08/19/2009
(2238) Towchester Dr	0.19	570	R								NA			NA		08/19/2009
(2238) Towchester Dr	0.07	430	R								NA			NA		08/19/2009
(2238) Towchester Dr	0.44	430	R								NA			NA		08/19/2009
(2238) Ketcham Dr	0.09	70	R								NA			NA		08/19/2009
(2239) Llewellyn Lane	0.07	320	R								NA			NA		08/19/2009
(2239) Llewellyn Lane	0.13	140	R								NA			NA		08/17/2009
(2240) Lantern Ridge Ct	0.13	180	R								NA			NA		08/17/2009
(2241) Millvale Rd	0.07	320	R								NA			NA		08/17/2009
(2241) Millvale Rd	0.07	280	R								NA			NA		08/17/2009
(2241) Millvale Rd	0.13	200	R								NA			NA		08/17/2009
(2242) Millvale Ct	0.05	70	R								NA			NA		08/17/2009

Virginia Department of Transportation
Traffic Engineering Division
2009
Annual Average Daily Traffic Volume Estimates By Section of Route
Chesterfield Maintenance Area

Route	Length	AADT	QA	4Tire	Bus	Truck				QC	K Factor	QK	Dir Factor	AAWDT	QW	Year
						2Axle	3+Axle	1Trail	2Trail							
Chesterfield County																
(2243) Cordova Lane	0.09	100	R				From: 20-2244 Wedgemere Rd					NA		NA		08/17/2009
(2243) Cordova Lane	0.04	40	R				From: 20-2241 Millvale Rd					NA		NA		08/17/2009
							To: Cul-de-Sac									
(2244) Wedgemere Rd	0.23	300	R				From: 20-2855 Valencia Rd					NA		NA		08/17/2009
(2244) Wedgemere Rd	0.12	330	R				From: 20-2243 Cordova Lane					NA		NA		08/17/2009
							To: 20-649; 20-2245									
(2245) Boones Trail Rd	0.06	110	R				From: 20-3304 Boones Bluff Way					NA		NA		03/20/2006
(2245) Boones Trail Rd	0.05	310	R				From: 20-3303 Boones Trail Pl					NA		NA		03/20/2006
(2245) Boones Trail Rd	0.06	450	R				From: 20-3302 Boones Trail Terr					NA		NA		03/20/2006
(2245) Boones Trail Rd	0.06	610	R				From: 20-3257 Boones Trail Ct					NA		NA		03/20/2006
(2245) Boones Trail Rd	0.05	810	R				From: 20-3255 Long Tom Lane					NA		NA		03/20/2006
(2245) Boones Trail Rd	0.10	1100	R				From: 20-3254 Conestoga Pl					NA		NA		03/20/2006
(2245) Boones Trail Rd	0.05	700	R				From: 20-3253 Boones Trail Circle					NA		NA		03/20/2006
(2245) Boones Trail Rd	0.04	900	R				From: 20-3252 Scouters Pl					NA		NA		03/20/2006
(2245) Boones Trail Rd	0.13	1200	R				From: 20-3250 Stirrup Circle					NA		NA		03/20/2006
							To: 20-649; 20-2244									
(2246) Meadwood Circle	0.10	1200	R				From: 20-639 Howell Dr					NA		NA		08/01/2006
(2246) Meadwood Circle	0.05	780	R				From: 20-2249 Jonlow Circle					NA		NA		08/01/2006
(2246) Meadwood Circle	0.05	710	R				From: 20-2248 Cathlow Circle					NA		NA		08/01/2006
(2246) Meadwood Circle	0.03	680	R				From: 20-2247 Scotlow Circle					NA		NA		08/01/2006
(2246) Meadwood Circle	0.06	90	R				From: 20-2207 Coldstream Dr					NA		NA		08/01/2006
							To: Cul-de-Sac									
(2247) Scotlow Circle	0.05	80	R				From: 20-2246 Meadwood Circle					NA		NA		07/05/2006
							To: Cul-de-Sac									
(2248) Cathlow Circle	0.05	90	R				From: 20-2246 Meadwood Circle					NA		NA		07/05/2006
							To: Cul-de-Sac									
(2249) Jonlow Circle	0.05	70	R				From: 20-2246 Meadwood Circle					NA		NA		07/05/2006
							To: Cul-de-Sac									
(2250) Arch Hill Dr	0.17	690	R				From: 20-647 Reams Rd					NA		NA		07/22/2009
(2250) Arch Hill Dr	0.07	360	R				From: 20-2252 Resaca Rd					NA		NA		07/22/2009
							To: 20-2253 Arch Hill Ct									

Virginia Department of Transportation
Traffic Engineering Division
2009
Annual Average Daily Traffic Volume Estimates By Section of Route
Chesterfield Maintenance Area

Route	Length	AADT	QA	4Tire	Bus	Truck				QC	K Factor	QK	Dir Factor	AAWDT	QW	Year
						2Axle	3+Axle	1Trail	2Trail							
Chesterfield County																
(2250) Arch Hill Dr	0.05	220	R								NA			NA		07/22/2009
(2250) Arch Hill Dr	0.07	90	R								NA			NA		07/22/2009
(2251) Wadsworth Dr	0.16	1500	R								NA			NA		07/22/2009
(2251) Wadsworth Dr	0.07	960	R								NA			NA		07/22/2009
(2251) Wadsworth Dr	0.02	860	R								NA			NA		07/22/2009
(2251) Wadsworth Dr	0.07	230	R								NA			NA		07/22/2009
(2251) Wadsworth Dr	0.01	110	R								NA			NA		07/22/2009
(2251) Wadsworth Dr	0.04	90	R								NA			NA		07/22/2009
(2251) Wadsworth Dr	0.02	6	R								NA			NA		07/22/2009
(2252) Resaca Rd	0.16	180	R								NA			NA		07/22/2009
(2253) Arch Hill Ct	0.04	40	R								NA			NA		05/16/2006
(2254) Archwind Ct	0.06	80	R								NA			NA		07/22/2009
(2255) Sonnet Hill Dr	0.14	90	R								NA			NA		04/10/2006
(2255) Sonnet Hill Dr	0.10	220	R								NA			NA		04/10/2006
(2256) Sherman Rd	0.09	90	R								NA			NA		07/13/2006
(2256) Sherman Rd	0.08	270	R								NA			NA		07/13/2006
(2256) Sherman Rd	0.08	200	R								NA			NA		07/13/2006
(2256) Sherman Rd	0.14	170	R								NA			NA		07/13/2006
(2256) Sherman Rd	0.10	250	R								NA			NA		07/13/2006
(2256) Sherman Rd	0.05	280	R								NA			NA		07/13/2006
(2256) Sherman Rd	0.05	430	R								NA			NA		07/13/2006
(2257) Sherman Ct	0.02	40	R								NA			NA		02/25/2009

Virginia Department of Transportation
Traffic Engineering Division
2009
Annual Average Daily Traffic Volume Estimates By Section of Route
Chesterfield Maintenance Area

Route	Length	AADT	QA	4Tire	Bus	-----Truck-----				QC	K Factor	QK	Dir Factor	AAWDT	QW	Year
						2Axle	3+Axle	1Trail	2Trail							
Chesterfield County																
(2258) Fieldstone Ct	0.08	110	R								NA			NA		07/13/2006
(2258) Fieldstone Ct	0.03	160	R								NA			NA		07/13/2006
(2259) Whale Rock Rd	0.10	80	R								NA			NA		07/17/2006
(2260) Sherman Terrace	0.06	70	R								NA			NA		07/13/2006
(2260) Sherman Pl	0.10	90	R								NA			NA		07/13/2006
(2261) Lyric Ct	0.06	60	R								NA			NA		04/10/2006
(2262) Sonnet Hill Ct	0.05	80	R								NA			NA		04/10/2006
(2263) Laureate Lane	0.08	540	R								NA			NA		04/10/2006
(2263) Laureate Lane	0.09	110	R								NA			NA		04/10/2006
(2264) Pepperidge Rd	0.03	70	R								NA			NA		04/10/2006
(2264) Pepperidge Rd	0.06	140	R								NA			NA		04/10/2006
(2264) Pepperidge Rd	0.10	320	R								NA			NA		04/10/2006
(2264) Pepperidge Rd	0.07	250	R								NA			NA		04/10/2006
(2264) Pepperidge Rd	0.07	80	R								NA			NA		04/10/2006
(2265) Cascade St	0.19	300	R								NA			NA		07/23/2009
(2266) Upp St	0.05	580	R								NA			NA		07/05/2006
(2266) Upp St	0.07	510	R								NA			NA		07/05/2006
(2266) Upp St	0.07	620	R								NA			NA		07/05/2006
(2266) Upp St	0.40	680	R								NA			NA		07/05/2006
(2267) Kay Rd	0.16	110	R								NA			NA		08/01/2006
(2267) Kay Rd	0.06	210	R								NA			NA		08/01/2006

Virginia Department of Transportation
Traffic Engineering Division
2009
Annual Average Daily Traffic Volume Estimates By Section of Route
Chesterfield Maintenance Area

Route	Length	AADT	QA	4Tire	Bus	Truck				QC	K Factor	QK	Dir Factor	AAWDT	QW	Year
						2Axle	3+Axle	1Trail	2Trail							
Chesterfield County																
(2268) Goldfinch Dr	0.09	290	R				From: 20-2256 Sherman Rd				NA			NA		07/13/2006
(2268) Goldfinch Dr	0.07	80	R				From: 20-2269 Richwine Rd				NA			NA		07/13/2006
							To: Dead End									
(2269) Richwine Rd	0.13	170	R				From: Dead End				NA			NA		07/13/2006
							To: 20-2268 Goldfinch Dr									
(2270) Simons Dr	0.07	580	R				From: 20-2271 Sue Jean Dr				NA			NA		07/13/2006
(2270) Simons Dr	0.10	120	R				From: 20-2256 Sherman Rd				NA			NA		07/13/2006
							To: Dead End									
(2271) Sue Jean Dr	0.14	820	R				From: 20-651 Belmont Rd				NA			NA		07/13/2006
(2271) Sue Jean Dr	0.08	230	R				From: 20-2270 Simons Dr				NA			NA		07/13/2006
							To: 20-881 Jalee Dr									
(2272) Fieldstone Rd	0.13	130	R				From: 20-2273 Clairton Rd				NA			NA		07/17/2006
(2272) Fieldstone Rd	0.07	740	R				From: 20-2275 Belmar Dr				NA			NA		07/17/2006
(2272) Fieldstone Rd	0.07	60	R				From: 20-2274 Stanbrook Dr				NA			NA		07/17/2006
							To: 20-2258 Fieldstone Ct									
(2273) Clairton Rd	0.06	190	R				From: 20-2274 Stanbrook Dr				NA			NA		07/17/2006
(2273) Clairton Rd	0.08	230	R				From: 20-2276 Essling Rd				NA			NA		07/17/2006
(2273) Clairton Rd	0.07	330	R				From: 20-2272 Fieldstone Rd				NA			NA		07/17/2006
							To: 20-651; 20-2290									
(2274) Stanbrook Dr	0.07	390	R				From: 20-643 Turner Rd				NA			NA		07/13/2006
(2274) Stanbrook Dr	0.10	230	R				From: 20-2273 Clairton Rd				NA			NA		07/13/2006
(2274) Stanbrook Dr	0.07	140	R				From: 20-2275 Belmar Dr				NA			NA		07/13/2006
(2274) Stanbrook Dr	0.17	80	R				From: 20-2277 Knox Ct				NA			NA		07/13/2006
							To: 20-2272 Fieldstone Rd									
(2275) Belmar Dr	0.08	160	R				From: 20-2274 Stanbrook Dr				NA			NA		07/17/2006
(2275) Belmar Dr	0.10	180	R				From: 20-2276 Essling Rd				NA			NA		07/17/2006
(2275) Belmar Dr	0.06	350	R				From: 20-2272 Fieldstone Rd				NA			NA		07/17/2006
							To: 20-651 Belmont Rd									
(2276) Essling Rd	0.06	60	R				From: 20-2273 Clairton Rd				NA			NA		07/17/2006
							To: 20-2275 Belmar Dr									
(2277) Knox Ct	0.04	50	R				From: 20-2274 Stanbrook Dr				NA			NA		07/16/2006
							To: Dead End									

Virginia Department of Transportation
Traffic Engineering Division
2009
Annual Average Daily Traffic Volume Estimates By Section of Route
Chesterfield Maintenance Area

Route	Length	AADT	QA	4Tire	Bus	Truck				QC	K Factor	QK	Dir Factor	AAWDT	QW	Year
						2Axle	3+Axle	1Trail	2Trail							
Chesterfield County																
(2278) Heatherhill Dr	0.19	460	R											NA	07/13/2006	
(2278) Heatherhill Dr	0.10	680	R											NA	07/13/2006	
(2278) Lamplighter Dr	0.28	2100	R											NA	07/13/2006	
(2278) Lamplighter Dr	0.20	890	R											NA	07/13/2006	
(2279) Laurelwood Rd	0.06	670	R											NA	07/13/2006	
(2279) Laurelwood Rd	0.12	430	R											NA	07/13/2006	
(2279) Laurelwood Rd	0.06	300	R											NA	07/13/2006	
(2279) Laurelwood Rd	0.20	130	R											NA	07/13/2006	
(2280) Crabtree Rd	0.18	390	R											NA	07/13/2006	
(2280) Woodfield Rd	0.10	290	R											NA	07/13/2006	
(2280) Woodfield Rd	0.08	130	R											NA	07/13/2006	
(2280) Woodfield Rd	0.03	10	R											NA	07/13/2006	
(2281) Woodfield Ct	0.03	50	R											NA	07/13/2006	
(2282) Chippendale Dr	0.20	1100	R											NA	07/17/2006	
(2282) Chippendale Dr	0.07	730	R											NA	07/17/2006	
(2284) Kingsport Lane	0.07	500	R											NA	03/23/2006	
(2284) Kingsport Lane	0.19	310	R											NA	03/23/2006	
(2284) Kingsport Lane	0.07	200	R											NA	03/23/2006	
(2284) Kingsport Lane	0.06	70	R											NA	03/23/2006	
(2285) Caribbean Lane	0.16	590	R											NA	02/23/2009	
(2286) Ghent Dr	0.06	750	R											NA	03/20/2006	
(2286) Ghent Dr	0.17	540	R											NA	03/20/2006	
(2286) Ghent Dr	0.06	290	R											NA	03/20/2006	

Virginia Department of Transportation
Traffic Engineering Division
2009
Annual Average Daily Traffic Volume Estimates By Section of Route
Chesterfield Maintenance Area

Route	Length	AADT	QA	4Tire	Bus	Truck				QC	K Factor	QK	Dir Factor	AAWDT	QW	Year
						2Axle	3+Axle	1Trail	2Trail							
Chesterfield County																
(2286) Ghent Dr	0.06	220	R			From: 20-2197 Pierson Dr					NA			NA		03/20/2006
						To: 20-2193 Gap										
(2286) Ghent Dr	0.04	150	R			From: 20-2287 Gap					NA			NA		03/20/2006
						To: 20-2285 Caribbean Lane										
(2286) Ghent Dr	0.05	460	R			From: 20-2391 Ghent Circle					NA			NA		03/20/2006
						To: 20-2392										
(2286) Ghent Dr	0.03	460	R			From: 20-2187 Able Rd					NA			NA		03/20/2006
						To: Dead End										
(2287) Melville Dr	0.08	40	R			From: Dead End					NA			NA		02/23/2009
						To: 20-2286 Ghent Dr										
(2287) Melville Dr	0.06	70	R			From: Dead End					NA			NA		02/23/2009
						To: 20-2279 Laurelwood Rd										
(2288) Laurelwood Ct	0.03	30	R			From: Cul-de-Sac					NA			NA		02/23/2009
						To: 20-650 Turner Rd										
(2289) Belfair Dr	0.07	230	R			From: 20-2290 Belrun Rd					NA			NA		02/23/2009
						To: 20-651; 20-2273										
(2290) Belrun Rd	0.05	790	R			From: 20-2800 Bellrun Pl; Bellrun Ct					NA			NA		02/23/2009
						To: 20-2801 Walderbrook Rd										
(2290) Belrun Rd	0.06	530	R			From: 20-2802 Delft Rd					NA			NA		02/23/2009
						To: 20-2289 Belfair Dr										
(2290) Belrun Rd	0.03	230	R			From: 20-837 Belcourse Rd					NA			NA		02/23/2009
						To: Dead End										
(2291) Lake Hills Rd	0.28	190	R			From: Dead End					NA			NA		08/19/2009
						To: 20-2182 Lake Hills Ct										
(2291) Lake Hills Rd	0.03	280	R			From: 20-637 Hopkins Rd					NA			NA		08/19/2009
						To: 20-2284 Kingsport Lane										
(2292) Vida Lane	0.07	150	R			From: 20-2293 Fairbank Lane					NA			NA		07/08/2009
						To: 20-2292 Vida Lane										
(2293) Fairbank Lane	0.16	160	R			From: 20-2126 Amster Rd					NA			NA		07/08/2009
						To: 20-641 Beulah Rd										
(2294) Brookshire Dr	0.06	710	R			From: 20-2449 Pretty Lane					NA			NA		08/19/2009
						To: 20-2460 Bryanwood Rd										
(2294) Brookshire Dr	0.27	530	R								NA			NA		08/19/2009

Virginia Department of Transportation
Traffic Engineering Division
2009
Annual Average Daily Traffic Volume Estimates By Section of Route
Chesterfield Maintenance Area

Route	Length	AADT	QA	4Tire	Bus	Truck				QC	K Factor	QK	Dir Factor	AAWDT	QW	Year
						2Axle	3+Axle	1Trail	2Trail							
Chesterfield County																
(2294) Brookshire Dr	0.06	460	R								NA			NA		08/19/2009
(2294) Brookshire Dr	0.10	280	R								NA			NA		08/19/2009
(2294) Brookshire Dr	0.10	210	R								NA			NA		08/19/2009
(2295) Catterick Rd	0.11	180	R								NA			NA		02/26/2009
(2295) Catterick Rd	0.10	100	R								NA			NA		02/26/2009
(2295) Catterick Rd	0.06	40	R								NA			NA		02/26/2009
(2296) Rock Spring Dr	0.04	20	R								NA			NA		02/26/2009
(2296) Rock Spring Dr	0.08	80	R								NA			NA		02/26/2009
(2296) Rock Spring Dr	0.09	100	R								NA			NA		02/26/2009
(2296) Rock Spring Dr	0.05	460	R								NA			NA		02/26/2009
(2296) Rock Spring Dr	0.08	510	R								NA			NA		02/26/2009
(2296) Rock Spring Dr	0.10	800	R								NA			NA		02/26/2009
(2297) Dyer Lane	0.38	390	R								NA			NA		02/26/2009
(2298) Stella Ct	0.03	50	R								NA			NA		08/19/2009
(2298) Stella Ct	0.05	60	R								NA			NA		08/19/2009
(2299) Archangle Ct	0.06	60	R								NA			NA		07/22/2009
(2300) Koyoto Dr	0.11	160	R								NA			NA		06/29/2009
(2300) Koyoto Dr	0.08	710	R								NA			NA		06/07/2006
(2301) Jessup Rd	0.34	1400	R								NA			NA		04/29/2009
(2301) Jessup Rd	0.08	1400	R								NA			NA		04/29/2009
(2301) Jessup Rd	0.05	1400	R								NA			NA		04/29/2009
(2301) Jessup Rd	0.06	1400	R								NA			NA		04/29/2009

Virginia Department of Transportation
Traffic Engineering Division
2009
Annual Average Daily Traffic Volume Estimates By Section of Route
Chesterfield Maintenance Area

Route	Length	AADT	QA	4Tire	Bus	-----Truck-----				QC	K Factor	QK	Dir Factor	AAWDT	QW	Year
						2Axle	3+Axle	1Trail	2Trail							
Chesterfield County																
(2301) Jessup Rd	0.08	1900	R			From: 20-3169 Brambleton Rd					NA			NA		04/29/2009
(2301) Jessup Rd	0.14	2000	R			To: 20-3151 Meterie Ct					NA			NA		04/29/2009
(2301) Jessup Rd	0.50	2600	R			From: 20-3165 Hallmark Dr					NA			NA		04/29/2009
						To: 20-643; 20-2358										
(2302) Tandem Dr	0.04	100	R			From: 20-2301 Jessup Rd					NA			NA		08/19/2009
(2302) Tandem Dr	0.06	70	R			To: 20-2303 Tandem Ct					NA			NA		08/19/2009
						To: Cul-de-Sac										
(2303) Tandem Ct	0.04	30	R			From: 20-2302 Tandem Dr					NA			NA		08/19/2009
						To: Cul-de-Sac										
(2304) Elgar Rd	0.08	80	R			From: Dead End					NA			NA		08/19/2009
						To: 20-651 Belmont Rd										
(2305) Stella Rd	0.07	220	R			From: 20-2279 Laurelwood Rd					NA			NA		08/19/2009
(2305) Stella Rd	0.06	480	R			To: 20-2280 Woodfield Rd; Crabtree Rd					NA			NA		08/19/2009
(2305) Stella Rd	0.07	1400	R			From: 20-2278 Lamplighter Dr					NA			NA		08/19/2009
(2305) Stella Rd	0.20	1800	R			To: 20-2282 Chippendale Dr					NA			NA		08/19/2009
(2305) Stella Rd	0.07	130	R			From: 20-651 Belmont Rd					NA			NA		08/19/2009
						To: 20-2298 Stella Ct										
(2306) Gravelbrook Dr	0.33	220	R			From: Dead End					NA			NA		07/13/2006
(2306) Gravelbrook Dr	0.08	20	R			To: 20-2307 Chicora Dr					NA			NA		07/13/2006
						To: SR 10 Iron Bridge Rd										
(2307) Chicora Dr	0.10	410	R			From: 20-2306 Gravelbrook Dr					NA			NA		07/13/2006
						To: 20-2325; 20-9770										
(2308) Melody Rd	0.12	1400	R			From: SR 10 Iron Bridge Rd					NA			NA		02/23/2009
(2308) Melody Rd	0.30	500	R			To: 20-2338 Shoremeade Rd					NA			NA		02/23/2009
(2308) Melody Rd	0.06	460	R			From: 20-2311 Downland Rd					NA			NA		02/23/2009
(2308) Melody Rd	0.14	440	R			To: 20-2309 Shoremeade Ct					NA			NA		02/23/2009
(2308) Melody Rd	0.07	400	R			From: 20-2310					NA			NA		02/23/2009
(2308) Melody Rd	0.08	530	R			To: 20-2533 Whitestone Dr					NA			NA		02/23/2009
(2308) Melody Rd	0.15	600	R			From: 20-2317 Melody Ct					NA			NA		02/23/2009
						To: 20-2360 Gap										

Virginia Department of Transportation
Traffic Engineering Division
2009
Annual Average Daily Traffic Volume Estimates By Section of Route
Chesterfield Maintenance Area

Route	Length	AADT	QA	4Tire	Bus	Truck				QC	K Factor	QK	Dir Factor	AAWDT	QW	Year
						2Axle	3+Axle	1Trail	2Trail							
Chesterfield County																
(2308) Melody Rd	0.08	940	R											NA		02/23/2009
(2309) Shoremeade Ct	0.08	40	R											NA		02/23/2009
(2309) Shoremeade Ct	0.08	80	R											NA		02/23/2009
(2310) Haymarket Lane	0.12	80	R											NA		02/23/2009
(2310) Haymarket Lane	0.20	240	R											NA		02/23/2009
(2310) Selwood Rd	0.08	320	R											NA		02/23/2009
(2310) Selwood Rd	0.08	240	R											NA		02/23/2009
(2310) Selwood Rd	0.08	120	R											NA		02/23/2009
(2310) October Rd	0.32	150	R											NA		02/23/2009
(2311) Downland Rd	0.14	100	R											NA		02/23/2009
(2312) Foxglove Rd	0.23	120	R											NA		03/23/2006
(2312) Foxglove Rd	0.07	160	R											NA		03/23/2006
(2312) Foxglove Rd	0.39	180	R											NA		03/23/2006
(2312) Tanbark Rd	0.21	210	R											NA		03/23/2006
(2312) Tanbark Rd	0.09	530	R											NA		03/23/2006
(2312) Tanbark Rd	0.30	1000	R											NA		03/23/2006
(2313) Luton Rd	0.06	160	R											NA		03/23/2006
(2313) Luton Rd	0.06	280	R											NA		03/23/2006
(2313) Luton Rd	0.07	140	R											NA		03/23/2006
(2313) Luton Rd	0.03	140	R											NA		03/23/2006
(2313) Luton Rd	0.07	590	R											NA		03/23/2006
(2313) Luton Rd	0.04	40	R											NA		03/23/2006
(2314) Bagette Rd	0.11	320	R											NA		03/23/2006

Virginia Department of Transportation
Traffic Engineering Division
2009
Annual Average Daily Traffic Volume Estimates By Section of Route
Chesterfield Maintenance Area

Route	Length	AADT	QA	4Tire	Bus	Truck				QC	K Factor	QK	Dir Factor	AAWDT	QW	Year
						2Axle	3+Axle	1Trail	2Trail							
Chesterfield County																
(2314) Bagette Rd	0.08	270	R			From: 0.11 ME 20-2312					NA			NA		03/23/2006
						To: 20-826 Lyndale Dr										
(2315) Flintridge Rd	0.16	100	R			From: 20-2312 Tanbark Rd; Foxglove Rd					NA			NA		03/23/2006
						To: 20-2312 Foxglove Rd										
(2316) Snyder Rd	0.14	240	R			From: 20-826 Lyndale Dr					NA			NA		03/23/2006
						To: 20-824										
(2317) Melody Ct	0.15	140	R			From: 20-2308 Melody Rd					NA			NA		07/05/2006
						To: Cul-de-Sac										
(2318) Edgemere Blvd	0.06	290	R			From: 20-637 Hopkins Rd					NA			NA		07/05/2006
						To: 20-2319 Falstone Rd										
(2318) Edgemere Blvd	0.10	240	R			From: 20-2319 Falstone Rd					NA			NA		07/05/2006
						To: 20-2320 Drakeshire Rd										
(2318) Edgemere Blvd	0.05	410	R			From: 20-2320 Drakeshire Rd					NA			NA		07/05/2006
						To: 20-2183 Monza Dr										
(2319) Falstone Rd	0.37	720	R			From: 20-637 Hopkins Rd					NA			NA		07/05/2006
						To: 20-2318 Edgemere Blvd										
(2319) Falstone Rd	0.10	570	R			From: 20-2318 Edgemere Blvd					NA			NA		07/05/2006
						To: 20-2332 Stornoway Dr										
(2319) Falstone Rd	0.05	410	R			From: 20-2332 Stornoway Dr					NA			NA		07/05/2006
						To: 20-2322 Grassmere Rd										
(2319) Falstone Rd	0.08	290	R			From: 20-2322 Grassmere Rd					NA			NA		07/05/2006
						To: 20-2320 W, Bonnie Brae Rd										
(2319) Falstone Rd	0.25	150	R			From: 20-2320 W, Bonnie Brae Rd					NA			NA		07/05/2006
						To: 20-2320 E, Southmoor Rd										
(2320) Drakeshire Rd	0.08	290	R			From: 20-2318 Edgemere Blvd					NA			NA		07/05/2006
						To: 20-2322 Grassmere Rd										
(2320) Drakeshire Rd	0.10	260	R			From: 20-2322 Grassmere Rd					NA			NA		07/05/2006
						To: 20-2198 Tyme Rd										
(2320) Bonnie Brae Rd	0.09	150	R			From: 20-2198 Tyme Rd					NA			NA		07/05/2006
						To: 20-2319 W, Falstone Rd										
(2320) Bonnie Brae Rd	0.07	180	R			From: 20-2319 W, Falstone Rd					NA			NA		07/05/2006
						To: 20-2321 W, Marquette Rd										
(2320) Bonnie Brae Rd	0.27	210	R			From: 20-2321 W, Marquette Rd					NA			NA		07/05/2006
						To: 20-2345 Edinger Rd										
(2320) Bonnie Brae Rd	0.08	280	R			From: 20-2345 Edinger Rd					NA			NA		07/05/2006
						To: 20-2329 Burnham Rd										
(2320) Bonnie Brae Rd	0.44	90	R			From: 20-2329 Burnham Rd					NA			NA		07/05/2006
						To: 20-2321 E, Marquette Rd										
(2320) Southmoor Rd	0.11	150	R			From: 20-2321 E, Marquette Rd					NA			NA		07/05/2006
						To: 20-2319 E, Falstone Rd										
(2320) Southmoor Rd	0.29	180	R			From: 20-2319 E, Falstone Rd					NA			NA		07/05/2006
						To: 20-2183 Monza Dr										
(2321) Marquette Rd	0.11	260	R			From: 20-2332 Stornoway Dr					NA			NA		07/05/2006
						To: 20-2320 W, Bonnie Brae Rd										
(2321) Marquette Rd	0.08	180	R			From: 20-2320 W, Bonnie Brae Rd					NA			NA		07/05/2006
						To: 20-2329 Burnham Rd										

Virginia Department of Transportation
Traffic Engineering Division
2009
Annual Average Daily Traffic Volume Estimates By Section of Route
Chesterfield Maintenance Area

Route	Length	AADT	QA	4Tire	Bus	Truck				QC	K Factor	QK	Dir Factor	AAWDT	QW	Year
						2Axle	3+Axle	1Trail	2Trail							
Chesterfield County																
(2321) Marquette Rd	0.20	120	R								NA		NA			07/05/2006
(2322) Grassmere Rd	0.14	150	R								NA		NA			07/05/2006
(2323) Lear Rd	0.09	70	R								NA		NA			05/03/2006
(2324) Medina Rd	0.06	270	R								NA		NA			04/24/2006
(2324) Medina Rd	0.07	380	R								NA		NA			04/24/2006
(2324) Medina Rd	0.06	340	R								NA		NA			04/24/2006
(2324) Medina Rd	0.19	370	R								NA		NA			04/24/2006
(2324) Medina Rd	0.07	380	R								NA		NA			04/24/2006
(2325) Kenton Dr	0.09	890	R								NA		NA			08/17/2009
(2326) Hackney Rd	0.44	180	R								NA		NA			07/13/2006
(2326) Hackney Rd	0.09	250	R								NA		NA			07/13/2006
(2326) Hackney Rd	0.09	410	R								NA		NA			07/13/2006
(2326) Hackney Rd	0.08	100	R								NA		NA			07/13/2006
(2327) Falling Creek Cr	0.10	140	R								NA		NA			06/26/2006
(2328) Hackney Ct	0.03	45	R								NA		NA			07/13/2006
(2328) Hackney Pl	0.03	60	R								NA		NA			07/13/2006
(2329) Burnham Rd	0.28	200	R								NA		NA			07/05/2006
(2330) Niles Rd	0.22	90	R								NA		NA			07/13/2006
(2330) Niles Rd	0.18	140	R								NA		NA			07/13/2006
(2331) Sunset Hills Dr	0.08	110	R								NA		NA			08/19/2009
(2331) Sunset Hills Dr	0.06	840	R								NA		NA			08/19/2009

Virginia Department of Transportation
Traffic Engineering Division
2009
Annual Average Daily Traffic Volume Estimates By Section of Route
Chesterfield Maintenance Area

Route	Length	AADT	QA	4Tire	Bus	Truck				QC	K Factor	QK	Dir Factor	AAWDT	QW	Year
						2Axle	3+Axle	1Trail	2Trail							
Chesterfield County																
(2331) Sunset Hills Dr	0.52	1100	R				From: 20-4291 Sunset Hills Ct					NA		NA		08/19/2009
							To: 20-653 Courthouse Rd									
(2332) Stornoway Dr	0.09	420	R				From: 20-2319 Falstone Rd					NA		NA		07/05/2006
							To: 20-2321 Marquette Rd									
(2332) Stornoway Dr	0.15	370	R				From: 20-2346 Corbridge Rd					NA		NA		07/05/2006
							To: 20-2345 Edinger Rd									
(2332) Stornoway Dr	0.20	240	R				From: Cul-de-Sac					NA		NA		07/05/2006
							To: 20-2335									
(2333) Willtee Lane	0.07	70	R				From: 20-678 West Providence Rd					NA		NA		03/08/2006
							To: Cul-de-Sac									
(2333) Willtee Lane	0.07	220	R				From: 20-2211 Seacliff Lane					NA		NA		03/08/2006
							To: 20-2335 SOUTH									
(2334) Grassy Knoll Lane	0.12	130	R				From: 20-2335 NORTH					NA		NA		03/08/2006
							To: 20-678 West Providence Rd									
(2334) Grassy Knoll Lane	0.06	420	R				From: Dead End					NA		NA		03/08/2006
							To: 20-2337 Cripple Creek Dr									
(2334) Grassy Knoll Lane	0.13	540	R				From: 20-2334 N, Grassy Knoll Ln					NA		NA		03/08/2006
							To: 20-2334 N, Grassy Knoll Lane									
(2334) Grassy Knoll Lane	0.07	610	R				From: 20-2333 Willtee Lane					NA		NA		03/08/2006
							To: 20-2214 Dorel Lane									
(2335) Gregglyn Rd	0.06	60	R				From: 20-2336 Sauna Ct					NA		NA		03/08/2006
							To: 20-2334 S, Grassy Knoll Lane									
(2335) Gregglyn Rd	0.08	130	R				From: 20-2335 Sauna Dr					NA		NA		03/08/2006
							To: Cul-de-Sac									
(2335) Gregglyn Rd	0.12	140	R				From: Cul-de-Sac					NA		NA		03/08/2006
							To: 20-2335 Gregglyn Rd									
(2335) Gregglyn Rd	0.30	260	R				From: 20-2308 Melody Rd					NA		NA		03/08/2006
							To: 20-2360									
(2335) Sauna Dr	0.10	180	R				From: 20-2309 Shoremeade Ct					NA		NA		03/08/2006
							To: 20-2310									
(2335) Sauna Dr	0.08	270	R				From: 20-2393 Bonniebank Rd					NA		NA		03/08/2006
							To: 20-2380 Deertrail Dr									
(2336) Sauna Ct	0.06	150	R				From: 20-2393 Bonniebank Rd					NA		NA		03/08/2006
							To: 20-2380 Deertrail Dr									
(2337) Cripple Creek Dr	0.07	50	R				From: 20-2393 Bonniebank Rd					NA		NA		03/08/2006
							To: 20-2380 Deertrail Dr									
(2338) Shoremeade Rd	0.19	850	R				From: 20-2393 Bonniebank Rd					NA		NA		07/05/2006
							To: 20-2360									
(2338) Shoremeade Rd	0.09	430	R				From: 20-2309 Shoremeade Ct					NA		NA		07/05/2006
							To: 20-2310									
(2338) Shoremeade Rd	0.16	410	R				From: 20-2393 Bonniebank Rd					NA		NA		07/05/2006
							To: 20-2380 Deertrail Dr									
(2339) Prestonwood Ave	0.26	840	R				From: 20-2393 Bonniebank Rd					NA		NA		08/19/2009
							To: 20-2380 Deertrail Dr									

Virginia Department of Transportation
Traffic Engineering Division
2009
Annual Average Daily Traffic Volume Estimates By Section of Route
Chesterfield Maintenance Area

Route	Length	AADT	QA	4Tire	Bus	Truck				QC	K Factor	QK	Dir Factor	AAWDT	QW	Year
						2Axle	3+Axle	1Trail	2Trail							
Chesterfield County																
(2339) Prestonwood Ave	0.10	560	R				From: 20-2380 Deertrail Dr				NA		NA		08/19/2009	
(2339) Prestonwood Ave	0.09	290	R				From: 20-2190 Cascade St				NA		NA		08/19/2009	
(2339) Prestonwood Ave	0.03	380	R				From: 20-2534 Carafe Dr				NA		NA		08/19/2009	
(2339) Prestonwood Ave	0.10	330	R				From: 20-3440 Sunbeam Rd				NA		NA		08/19/2009	
							To: 20-637 Hopkins Rd									
(2340) Fuqua Ave	0.07	180	R				From: 20-2344 McHoward Rd				NA		NA		08/19/2009	
(2340) Fuqua Ave	0.08	330	R				From: 20-2341 Harvette Dr				NA		NA		08/19/2009	
							To: 20-641; 20-9099									
(2341) Harvette Dr	0.08	180	R				From: 20-2340 Fuqua Ave				NA		NA		08/19/2009	
(2341) Harvette Dr	0.09	140	R				From: 20-2342 Harvette Circle				NA		NA		08/19/2009	
(2341) Harvette Dr	0.09	260	R				From: 20-2343 Rodophil Rd				NA		NA		08/19/2009	
(2341) Harvette Dr	0.08	240	R				From: 20-2352 Harvette Ct				NA		NA		08/19/2009	
(2341) Harvette Dr	0.07	240	R				From: 20-2454 Meadowburn Dr				NA		NA		08/19/2009	
(2341) Harvette Dr	0.12	150	R				From: 20-2383 Oakvista Ct				NA		NA		08/19/2009	
							To: Dead End									
(2342) Harvette Cr	0.03	30	R				From: 20-2341 Harvette Dr				NA		NA		08/19/2009	
							To: Dead End									
(2343) Rodophil Rd	0.09	420	R				From: 20-2422 Saldale Dr				NA		NA		08/19/2009	
(2343) Rodophil Rd	0.10	560	R				From: 20-2341 Harvette Dr				NA		NA		08/19/2009	
							To: 20-641 Beulah Rd									
(2344) McHoward Rd	0.07	530	R				From: 20-637 Hopkins Rd				NA		NA		08/19/2009	
(2344) McHoward Rd	0.06	490	R				From: 20-2420 Country Lane				NA		NA		08/19/2009	
(2344) McHoward Rd	0.16	380	R				From: 20-2340 Fuqua Ave				NA		NA		08/19/2009	
							To: 20-2422 Saldale Dr									
(2345) Edinger Rd	0.07	330	R				From: 20-2332 Stornoway Dr				NA		NA		08/19/2009	
							To: 20-2320 Bonnie Brae Rd									
(2346) Corbridge Rd	0.07	680	R				From: 20-637; 20-9893				NA		NA		08/19/2009	
							To: 20-2332 Stornoway Dr									
(2347) Lockshire Dr	0.09	620	R				From: US 360 Hull Street Rd				NA		NA		08/19/2009	
(2347) Lockshire Dr	0.10	540	R				From: 20-2348 Huntshire Dr				NA		NA		08/19/2009	
							To: 20-2349 Wicklow Lane									

Virginia Department of Transportation
 Traffic Engineering Division
 2009
 Annual Average Daily Traffic Volume Estimates By Section of Route
 Chesterfield Maintenance Area

Route	Length	AADT	QA	4Tire	Bus	-----Truck-----				QC	K Factor	QK	Dir Factor	AAWDT	QW	Year
						2Axle	3+Axle	1Trail	2Trail							
Chesterfield County																
(2347) Lockshire Dr	0.06	350	R				From: 20-2349 Wicklow Lane				NA			NA		08/19/2009
(2347) Lockshire Dr	0.03	100	R				To: 20-2350 Lockshire Ct				NA			NA		08/19/2009
(2347) Lockshire Dr	0.04	10	R				From: 20-2636 Newquay Lane				NA			NA		08/19/2009
							To: Cul-de-Sac									
(2348) Huntshire Dr	0.05	60	R				From: 20-2347 Lockshire Dr				NA			NA		08/19/2009
							To: Dead End									
(2349) Wicklow Lane	0.05	40	R				From: Dead End				NA			NA		03/23/2006
(2349) Wicklow Lane	0.16	160	R				From: 20-2347 Lockshire Dr				NA			NA		03/23/2006
(2349) Wicklow Lane	0.22	270	R				From: 20-2635 Kings Crown Rd				NA			NA		03/23/2006
(2349) Wicklow Lane	0.11	310	R				From: 20-2636 Newquay Lane				NA			NA		03/23/2006
(2349) Wicklow Lane	0.05	160	R				From: 20-2682 Broadstone Rd				NA			NA		03/23/2006
(2349) Wicklow Lane	0.14	90	R				From: Begin Loop				NA			NA		03/23/2006
							To: End Loop									
(2350) Lockshire Ct	0.04	30	R				From: Dead End				NA			NA		08/19/2009
							To: 20-2347 Lockshire Dr									
(2351) Converstone Blvd	0.10	60	R				From: 20-643 Turner Rd				NA			NA		08/19/2009
							To: Dead End									
(2352) Harvette Ct	0.04	20	R				From: 20-2341 Harvette Dr				NA			NA		08/19/2009
							To: Cul-de-Sac									
(2353) Druid Dr	0.20	550	R				From: 20-2355 Access Road-Hull St. 360				NA			NA		07/08/2009
							To: 20-2144 Dell Dr									
(2354) McKesson Dr	0.03	1900	R				From: US 360 Hull Street Rd				NA			NA		07/08/2009
							To: 20-2355 W. Access Road-Hull St. 360 W									
(2354) McKesson Dr	0.25	600	R				From: 20-2355 E. Access Road-Hull St. 360 W				NA			NA		03/27/2006
							To: 20-2144 Dell Dr									
(2354) McKesson Dr	0.06	150	R				From: 20-2144 Dell Dr				NA			NA		03/27/2006
							To: 20-2658 McKesson Ct									
(2354) McKesson Dr	0.02	20	R				From: 20-2658 McKesson Ct				NA			NA		03/27/2006
							To: Dead End									
(2355) Access Road-Hull St 36	0.11	2800	R				From: US 360; 20-9889				NA			NA		03/27/2006
							To: 20-2354 W, McKesson Dr									
(2355) Access Road-Hull St 36	0.10	2000	R				From: 20-2354 W, McKesson Dr				NA			NA		03/27/2006
							To: 20-2353 Druid Dr									
(2356) Collindale Rd	0.08	150	R				From: 20-1632 Goolsby Ave				NA			NA		06/22/2006
							To: Dead End									

Virginia Department of Transportation
Traffic Engineering Division
2009
Annual Average Daily Traffic Volume Estimates By Section of Route
Chesterfield Maintenance Area

Route	Length	AADT	QA	4Tire	Bus	Truck				QC	K Factor	QK	Dir Factor	AAWDT	QW	Year
						2Axle	3+Axle	1Trail	2Trail							
Chesterfield County																
(2357) Bayview Dr	0.09	180	R			From: 20-2330 Niles Rd					NA			NA		04/29/2009
(2357) Bayview Dr	0.17	180	R			From: 20-2358 Turner Rd					NA			NA		04/29/2009
						To: 20-643 Jessup Rd										
(2358) Turner Rd	0.08	80	R			From: Dead End					NA			NA		07/13/2006
(2358) Turner Rd	0.08	100	R			From: 20-2357 Bayview Dr					NA			NA		07/13/2006
(2358) Turner Rd	0.10	170	R			From: 20-2359 Poindexter Rd					NA			NA		07/13/2006
						To: 20-643; 20-2301										
(2359) Poindexter Rd	0.09	45	R			From: 20-2330 Niles Rd					NA			NA		07/13/2006
						To: 20-2358 Turner Rd										
(2360) Leconburg Rd	0.07	490	R			From: 20-2338 Shoremeade Rd					NA			NA		07/05/2006
(2360) Leconburg Rd	0.03	340	R			From: 20-2168 Adelaide Ave					NA			NA		07/05/2006
(2360) Leconburg Rd	0.21	380	R			From: 20-2166 Fitzroy Rd					NA			NA		07/05/2006
(2360) Vauxhall Rd	0.07	310	R			From: 20-2167 Vauxhall Ct					NA			NA		07/05/2006
(2360) Vauxhall Rd	0.10	430	R			From: 20-2310					NA			NA		07/25/2006
(2360) Vauxhall Rd	0.14	410	R			From: 20-2533 Whitestone Dr					NA			NA		07/05/2006
(2360) Vauxhall Rd	0.24	380	R			From: 20-2308 Melody Rd					NA			NA		07/05/2006
						To: 20-637 Hopkins Rd										
(2361) Willesden Rd	0.26	1200	R			From: 20-2379 Cardwell Rd; Space Rd					NA			NA		02/23/2009
						To: SCL Richmond										
(2362) Dulwich Dr	0.03	200	R			From: Cul-de-Sac					NA			NA		06/26/2006
(2362) Dulwich Dr	0.12	350	R			From: 20-2179 Hartwell Dr					NA			NA		06/26/2006
(2362) Dulwich Dr	0.11	430	R			From: 20-1639 Banton St					NA			NA		02/23/2009
						To: 20-2361 Willesden Rd										
(2363) Rodophil Rd	0.07	180	R			From: 20-710 Bellbrook Dr					NA			NA		06/26/2006
(2363) Rodophil Rd	0.06	260	R			From: 20-2365 Clodfelter Dr					NA			NA		06/26/2006
						To: 20-2424 Durette Dr										
(2364) Cumbermede Rd	0.06	160	R			From: 20-710 Bellbrook Dr					NA			NA		08/01/2006
(2364) Cumbermede Rd	0.06	190	R			From: 20-2365 Clodfelter Dr					NA			NA		08/01/2006
						To: 20-2424 Durette Dr										
(2365) Clodfelter Dr	0.14	100	R			From: 20-2363 Rodophil Rd					NA			NA		08/01/2006
						To: 20-2364 Cumbermede Rd										

Virginia Department of Transportation
Traffic Engineering Division
2009
Annual Average Daily Traffic Volume Estimates By Section of Route
Chesterfield Maintenance Area

Route	Length	AADT	QA	4Tire	Bus	Truck				QC	K Factor	QK	Dir Factor	AAWDT	QW	Year
						2Axle	3+Axle	1Trail	2Trail							
Chesterfield County																
(2366) Sydelle Dr	0.03	120	R								NA			NA		04/24/2006
(2366) Sydelle Dr	0.16	200	R								NA			NA		04/24/2006
(2366) Sydelle Dr	0.06	210	R								NA			NA		04/24/2006
(2366) Sydelle Dr	0.07	210	R								NA			NA		04/24/2006
(2366) Sydelle Dr	0.07	250	R								NA			NA		04/24/2006
(2366) Sydelle Dr	0.06	280	R								NA			NA		04/24/2006
(2366) Sydelle Dr	0.07	260	R								NA			NA		04/24/2006
(2366) Sydelle Dr	0.07	230	R								NA			NA		04/24/2006
(2367) Schenley Dr	0.19	140	R								NA			NA		04/24/2006
(2367) Schenley Dr	0.13	220	R								NA			NA		04/24/2006
(2368) Colton Dr	0.14	80	R								NA			NA		05/03/2006
(2368) Colton Dr	0.13	190	R								NA			NA		05/03/2006
(2369) Gotham Rd	0.09	80	R								NA			NA		04/24/2006
(2369) Gotham Rd	0.17	80	R								NA			NA		04/24/2006
(2370) Watchrun Dr	0.04	30	R								NA			NA		08/03/2006
(2370) Watchrun Dr	0.08	260	R								NA			NA		08/03/2006
(2370) Watchrun Dr	0.12	600	R								NA			NA		08/03/2006
(2370) Watchrun Dr	0.15	850	R								NA			NA		08/03/2006
(2370) Watchrun Dr	0.07	1400	R								NA			NA		08/03/2006
(2371) Watchspring Dr	0.11	220	R								NA			NA		08/03/2006
(2371) Watchspring Dr	0.06	400	R								NA			NA		08/03/2006
(2371) Pebble Spring Dr	0.19	520	R								NA			NA		08/03/2006
(2371) Pebble Spring Dr	0.07	680	R								NA			NA		08/03/2006

Virginia Department of Transportation
 Traffic Engineering Division
 2009
 Annual Average Daily Traffic Volume Estimates By Section of Route
 Chesterfield Maintenance Area

Route	Length	AADT	QA	4Tire	Bus	Truck				QC	K Factor	QK	Dir Factor	AAWDT	QW	Year
						2Axle	3+Axle	1Trail	2Trail							
Chesterfield County																
(2372) Watchlight Rd	0.07	30	R				20-5927					NA		NA		08/03/2006
(2372) Watchlight Rd	0.10	180	R				20-2371 Pebble Spring Dr; Watchspring Dr					NA		NA		08/03/2006
(2372) Watchlight Rd	0.05	250	R				20-2374 Fieldrun Dr					NA		NA		08/03/2006
							20-2370 Watchrun Dr									
(2373) Lifsey Lane	0.09	30	R				Dead End					NA		NA		02/03/2009
							20-2285 Caribbean Lane									
(2374) Fieldrun Dr	0.12	150	R				20-2372 Watchlight Rd					NA		NA		08/03/2006
							20-2371 Pebble Spring Dr									
(2375) Creekrun Dr	0.03	40	R				Cul-de-Sac					NA		NA		07/17/2006
(2375) Creekrun Dr	0.15	320	R				20-2371 Watchspring Dr					NA		NA		07/17/2006
							20-2370 Watchrun Dr									
(2376) Watchrun Ct	0.09	110	R				Cul-de-Sac					NA		NA		08/03/2006
							20-2370 Watchrun Dr									
(2377) Watchspring Ct	0.09	120	R				20-2371 Watchspring Dr					NA		NA		08/03/2006
							Cul-de-Sac									
(2378) Cedardale Lane	0.18	780	R				20-637 Hopkins Rd					NA		NA		08/19/2009
							20-2294 Brookshire Dr									
(2379) Space Rd	0.05	60	R				Dead End					NA		NA		06/26/2006
(2379) Space Rd	0.06	300	R				20-2194 Laudeen Dr					NA		NA		06/26/2006
(2379) Space Rd	0.05	590	R				20-1639 Banton St					NA		NA		06/26/2006
(2379) Cardwell Rd	0.49	1600	R				20-2361 Willesden Rd					NA		NA		06/26/2006
(2379) Cardwell Rd	0.11	1800	R				20-2205 Douglas Ave					NA		NA		06/26/2006
(2379) Cardwell Rd	0.15	2100	R				20-1694 Caldwell Ave					NA		NA		06/26/2006
(2379) Cardwell Rd	0.02	2300	R				20-1630 Oriole Ave					NA		NA		06/26/2006
							SCL Richmond									
(2380) Deertrail Dr	0.07	220	R				20-2189 Lingle Lane					NA		NA		07/05/2006
(2380) Deertrail Dr	0.07	480	R				20-2381					NA		NA		07/05/2006
(2380) Deertrail Dr	0.13	110	R				20-2339 Prestonwood Ave					NA		NA		07/05/2006
							20-3440 Sunbeam Rd									
(2381) Seagrave Ave	0.16	80	R				Dead End					NA		NA		07/05/2006
(2381) Sprucewood Ave	0.07	370	R				20-2310					NA		NA		07/05/2006
							20-2190 Cascade St									

Virginia Department of Transportation
Traffic Engineering Division
2009
Annual Average Daily Traffic Volume Estimates By Section of Route
Chesterfield Maintenance Area

Route	Length	AADT	QA	4Tire	Bus	Truck				QC	K Factor	QK	Dir Factor	AAWDT	QW	Year
						2Axle	3+Axle	1Trail	2Trail							
Chesterfield County																
(2381) Sprucewood Ave	0.08	440	R								NA			NA		07/05/2006
(2382) Wayside Dr	0.19	1100	R								NA			NA		07/08/2009
(2383) Oakvista Ct	0.04	60	R								NA			NA		08/03/2006
(2384) Commander Rd	0.18	250	R								NA			NA		03/23/2006
(2384) Commander Rd	0.22	230	R								NA			NA		03/23/2006
(2385) Parliament Rd	0.17	170	R								NA			NA		03/23/2006
(2386) Loch Braemar Dr	0.34	710	R								NA			NA		03/08/2006
(2386) Loch Braemar Dr	0.07	1200	R								NA			NA		03/08/2006
(2386) Loch Braemar Dr	0.16	1400	R								NA			NA		03/08/2006
(2386) Loch Braemar Dr	0.20	1600	R								NA			NA		03/08/2006
(2387) Buteshire Rd	0.05	60	R								NA			NA		03/08/2006
(2388) Paisley Lane	0.08	70	R								NA			NA		03/08/2006
(2389) Meadoway Rd	0.23	130	R								NA			NA		07/13/2006
(2390) Stuts Lane	0.03	30	R								NA			NA		03/08/2006
(2390) Stuts Lane	0.09	270	R								NA			NA		03/08/2006
(2390) Stuts Lane	0.05	480	R								NA			NA		03/08/2006
(2390) Stuts Lane	0.05	590	R								NA			NA		03/08/2006
(2390) Stuts Lane	0.07	670	R								NA			NA		03/08/2006
(2391) Ghent Circle	0.04	60	R								NA			NA		07/17/2006
(2392) Aable Rd	0.17	120	R								NA			NA		07/17/2006
(2393) Bonniebank Rd	0.16	1700	R								NA			NA		02/23/2009

Virginia Department of Transportation
Traffic Engineering Division
2009
Annual Average Daily Traffic Volume Estimates By Section of Route
Chesterfield Maintenance Area

Route	Length	AADT	QA	4Tire	Bus	-----Truck-----				QC	K Factor	QK	Dir Factor	AAWDT	QW	Year
						2Axle	3+Axle	1Trail	2Trail							
Chesterfield County																
(2394) Blarney Lane	0.07	80	R								NA		NA			03/08/2006
(2395) Loch Banif Rd	0.23	190	R								NA		NA			05/04/2009
(2396) Falkirk Dr	0.12	150	R								NA		NA			07/27/2006
(2396) Falkirk Dr	0.07	270	R								NA		NA			07/27/2006
(2396) Falkirk Dr	0.05	250	R								NA		NA			07/27/2006
(2396) Falkirk Dr	0.07	280	R								NA		NA			07/27/2006
(2396) Falkirk Dr	0.12	120	R								NA		NA			07/27/2006
(2397) Culpar Lane	0.07	240	R								NA		NA			03/08/2006
(2398) Ashworth Dr	0.14	130	R								NA		NA			03/08/2006
(2399) Kingussle Lane	0.12	230	R								NA		NA			03/08/2006
(2399) Kingussle Lane	0.07	100	R								NA		NA			03/08/2006
(2399) Kingussle Lane	0.21	130	R								NA		NA			03/08/2006
(2399) Kingussle Lane	0.03	80	R								NA		NA			03/08/2006
(2400) Barberry Ct	0.07	80	R								NA		NA			06/29/2009
(2401) Enon Ave	0.14	90	R								NA		NA			06/29/2009
(2402) Cole St	0.03	30	R								NA		NA			06/29/2009
(2402) Cole St	0.08	120	R								NA		NA			06/29/2009
(2403) Perkinson Dr	0.20	140	R								NA		NA			06/29/2009
(2404) Richmond St	0.13	180	R								NA		NA			06/29/2009
(2404) Richmond St	0.08	140	R								NA		NA			06/29/2009
(2405) Prince George Ave	0.04	130	R								NA		NA			06/29/2009

Virginia Department of Transportation
 Traffic Engineering Division
 2009
 Annual Average Daily Traffic Volume Estimates By Section of Route
 Chesterfield Maintenance Area

Route	Length	AADT	QA	4Tire	Bus	-----Truck-----				QC	K Factor	QK	Dir Factor	AAWDT	QW	Year
						2Axle	3+Axle	1Trail	2Trail							
Chesterfield County																
(2405) Prince George Ave	0.04	9	R			From: 20-2418 Maranatha Ave					NA			NA		06/29/2009
						To: Dead End; Gap										
(2405) Prince George Ave	0.08	7	R			From: 20-2404 Gap					NA			NA		06/29/2009
						To: 20-753 Henrico St										
(2406) Bermuda Ave	0.14	70	R			From: Dead End					NA			NA		06/07/2006
						To: 20-2404 Richmond St										
(2406) Bermuda Ave	0.08	120	R			From: 20-2404 Richmond St					NA			NA		06/07/2006
						To: 20-753 Henrico St										
(2406) Bermuda Ave	0.12	150	R			From: 20-753 Henrico St					NA			NA		06/07/2006
						To: 20-699 Hanover St										
(2406) Bermuda Ave	0.20	100	R			From: 20-699 Hanover St					NA			NA		06/07/2006
						To: Dead End										
(2407) Florence Ave	0.04	4	R			From: Dead End					NA			NA		07/01/2009
						To: 20-3221 Esther Lane										
(2407) Florence Ave	0.09	150	R			From: 20-3221 Esther Lane					NA			NA		07/01/2009
						To: 20-2414 Cornwall Lane										
(2407) Florence Ave	0.07	460	R			From: 20-2414 Cornwall Lane					NA			NA		07/01/2009
						To: 20-2412 Sir Peyton Dr										
(2407) Florence Ave	0.07	560	R			From: 20-2412 Sir Peyton Dr					NA			NA		07/01/2009
						To: 20-726 Rivermont Rd										
(2407) Florence Ave	0.08	620	R			From: 20-726 Rivermont Rd					NA			NA		07/01/2009
						To: 20-2415 Alberta Court; Mayfair Dr										
(2407) Florence Ave	0.15	700	R			From: 20-2415 Alberta Court; Mayfair Dr					NA			NA		07/01/2009
						To: SR 10 Hundred Rd East										
(2408) Valley Rd	0.06	70	R			From: 20-724 Spruce Ave					NA			NA		06/07/2006
						To: Dead End										
(2409) Bolling Ave	0.13	90	R			From: 20-2401 Enon Ave					NA			NA		07/01/2009
						To: 20-2417 Cameron Ave										
(2410) Bermuda Ave	0.20	80	R			From: 20-4381 Santell Dr					NA			NA		06/29/2009
						To: 20-4378 Bermuda Ct										
(2410) Bermuda Ave	0.24	560	R			From: 20-4378 Bermuda Ct					NA			NA		06/29/2009
						To: 20-2401 Enon Ave										
(2411) Sculley Rd	0.12	40	R			From: Dead End					NA			NA		06/29/2009
						To: 20-904 Point De Rock Rd										
(2412) Sir Peyton Dr	0.08	680	R			From: 20-691 Walnut Dr					NA			NA		06/29/2009
						To: 20-2413 Austin Rd										
(2412) Sir Peyton Dr	0.13	260	R			From: 20-2413 Austin Rd					NA			NA		06/29/2009
						To: 20-2407 Florence Ave										
(2413) Austin Rd	0.09	90	R			From: Dead End					NA			NA		06/29/2009
						To: 20-3232 Whitley St										
(2413) Austin Rd	0.06	620	R			From: 20-3232 Whitley St					NA			NA		06/29/2009
						To: 20-3231 Austin Ct										
(2413) Austin Rd	0.11	620	R			From: 20-3231 Austin Ct					NA			NA		06/29/2009
						To: 20-2416 Tranor Ave										

Virginia Department of Transportation
Traffic Engineering Division
2009
Annual Average Daily Traffic Volume Estimates By Section of Route
Chesterfield Maintenance Area

Route	Length	AADT	QA	4Tire	Bus	-----Truck-----				QC	K Factor	QK	Dir Factor	AAWDT	QW	Year
						2Axle	3+Axle	1Trail	2Trail							
Chesterfield County																
(2413) Austin Rd	0.03	530	R								NA			NA		06/29/2009
(2413) Austin Rd	0.08	120	R								NA			NA		06/29/2009
(2413) Austin Rd	0.03	90	R								NA			NA		06/29/2009
(2413) Austin Rd	0.07	550	R								NA			NA		06/29/2009
(2414) Cornwall Lane	0.16	140	R								NA			NA		06/07/2006
(2415) Mayfair Dr	0.08	50	R								NA			NA		06/07/2006
(2415) Alberta Court	0.05	40	R								NA			NA		06/07/2006
(2416) Tranor Ave	0.08	120	R								NA			NA		06/07/2006
(2416) Tranor Ave	0.25	220	R								NA			NA		06/07/2006
(2417) Cameron Ave	0.12	160	R								NA			NA		06/07/2006
(2417) Cameron Ave	0.12	100	R								NA			NA		06/29/2009
(2418) Maranatha Ave	0.20	140	R								NA			NA		06/07/2006
(2418) Maranatha Ave	0.11	220	R								NA			NA		06/06/2006
(2419) Pano Ct	0.03	40	R								NA			NA		06/26/2006
(2419) Pano Ct	0.02	30	R								NA			NA		06/26/2006
(2420) Country Lane	0.07	160	R								NA			NA		07/17/2006
(2421) Deanwood Dr	0.17	90	R								NA			NA		07/17/2006
(2422) Saldale Dr	0.06	380	R								NA			NA		07/17/2006
(2422) Saldale Dr	0.03	440	R								NA			NA		07/17/2006
(2422) Saldale Dr	0.03	630	R								NA			NA		07/17/2006
(2422) Saldale Dr	0.04	600	R								NA			NA		07/17/2006
(2422) Saldale Dr	0.08	70	R								NA			NA		07/17/2006

Virginia Department of Transportation
Traffic Engineering Division
2009
Annual Average Daily Traffic Volume Estimates By Section of Route
Chesterfield Maintenance Area

Route	Length	AADT	QA	4Tire	Bus	-----Truck-----				QC	K Factor	QK	Dir Factor	AAWDT	QW	Year
						2Axle	3+Axle	1Trail	2Trail							
Chesterfield County																
(2423) Walworth Dr	0.15	100	R			From: 20-2422 Saldale Dr					NA			NA		06/26/2006
						To: Dead End										
(2424) Durette Dr	0.12	80	R			From: Dead End					NA			NA		07/17/2006
						To: 20-2422 Saldale Dr										
(2424) Durette Dr	0.04	270	R			From: 20-2422 Saldale Dr					NA			NA		07/17/2006
						To: 20-2363 Rodophil Rd										
(2424) Durette Dr	0.13	160	R			From: 20-2363 Rodophil Rd					NA			NA		07/17/2006
						To: 20-2364 Cumbermede Rd										
(2425) Okehampton Dr	0.02	20	R			From: Dead End					NA			NA		06/26/2006
						To: 20-2427 Cotfield Rd										
(2425) Okehampton Dr	0.11	220	R			From: 20-2427 Cotfield Rd					NA			NA		06/26/2006
						To: 20-2426 Exwick Lane										
(2425) Okehampton Dr	0.05	350	R			From: 20-2426 Exwick Lane					NA			NA		06/26/2006
						To: 20-637 Hopkins Rd										
(2426) Exwick Lane	0.10	110	R			From: Cul-de-Sac					NA			NA		06/26/2006
						To: 20-2425 Okehampton Dr										
(2427) Cotfield Rd	0.03	20	R			From: Dead End					NA			NA		06/26/2006
						To: 20-2429 Pano Dr										
(2427) Cotfield Rd	0.13	60	R			From: 20-2429 Pano Dr					NA			NA		06/26/2006
						To: 20-2428 Shillcutt Rd										
(2427) Cotfield Rd	0.18	130	R			From: 20-2428 Shillcutt Rd					NA			NA		06/26/2006
						To: 20-2425 Okehampton Dr										
(2428) Shillcutt Rd	0.04	20	R			From: Cul-de-Sac					NA			NA		06/26/2006
						To: 20-2427 Cotfield Rd										
(2428) Shillcutt Rd	0.11	290	R			From: 20-2427 Cotfield Rd					NA			NA		06/26/2006
						To: 20-2429 Pano Dr										
(2428) Shillcutt Rd	0.10	330	R			From: 20-2429 Pano Dr					NA			NA		06/26/2006
						To: 20-637 Hopkins Rd										
(2429) Pano Dr	0.10	270	R			From: 20-2427 Cotfield Rd					NA			NA		06/26/2006
						To: 20-2428 Shillcutt Rd										
(2429) Pano Dr	0.07	150	R			From: 20-2428 Shillcutt Rd					NA			NA		06/26/2006
						To: 20-2419 Pano Ct										
(2430) Dawson Dr	0.14	320	R			From: 20-697 Bermuda Hundred Rd					NA			NA		06/07/2006
						To: 20-2431 Fulcher Lane										
(2431) Fulcher Lane	0.02	40	R			From: Dead End					NA			NA		06/07/2006
						To: 20-2433 Wooten Ct										
(2431) Fulcher Lane	0.07	150	R			From: 20-2433 Wooten Ct					NA			NA		06/07/2006
						To: 20-2430 Dawson Dr										
(2431) Fulcher Lane	0.07	180	R			From: 20-2430 Dawson Dr					NA			NA		06/07/2006
						To: 20-2432 Mercer Ct										
(2431) Fulcher Lane	0.08	50	R			From: 20-2432 Mercer Ct					NA			NA		06/07/2006
						To: Dead End										
(2432) Mercer Ct	0.09	80	R			From: Cul-de-Sac					NA			NA		06/07/2006
						To: 20-2431 Fulcher Lane										

Virginia Department of Transportation
Traffic Engineering Division
2009
Annual Average Daily Traffic Volume Estimates By Section of Route
Chesterfield Maintenance Area

Route	Length	AADT	QA	4Tire	Bus	Truck				QC	K Factor	QK	Dir Factor	AAWDT	QW	Year
						2Axle	3+Axle	1Trail	2Trail							
Chesterfield County																
(2433) Wooten Ct	0.07	60	R											NA		06/07/2006
(2434) Kingston Ave	0.22	640	R											NA		06/07/2006
(2434) Kingston Ave	0.11	11000	R											NA		06/07/2006
(2435) Okuma Dr	0.22	610	R											NA		06/07/2006
(2435) Okuma Dr	0.27	630	R											NA		06/07/2006
(2436) Random Rd	0.01	30	R											NA		06/07/2006
(2436) Random Rd	0.06	150	R											NA		06/07/2006
(2437) Sentinel Lane	0.07	130	R											NA		06/07/2006
(2438) Sturbridge Ct	0.08	1700	R											NA		06/08/2009
(2439) Sturbridge Dr	0.38	3700	R											NA		06/08/2009
(2439) Sturbridge Dr	0.19	3400	R											NA		08/20/2009
(2440) Inca Dr	0.02	4	R											NA		02/13/2009
(2440) Inca Dr	0.08	490	R											NA		07/24/2006
(2440) Inca Dr	0.11	620	R											NA		07/24/2006
(2440) Inca Dr	0.06	750	R											NA		07/24/2006
(2440) Inca Dr	0.07	1000	R											NA		07/24/2006
(2440) Inca Dr	0.14	1000	R											NA		07/24/2006
(2441) Cochise Trail	0.20	860	R											NA		02/13/2009
(2441) Cochise Trail	0.24	320	R											NA		02/13/2009
(2441) Cochise Trail	0.07	280	R											NA		07/24/2006
(2441) Cochise Trail	0.21	260	R											NA		07/24/2006
(2441) Cochise Trail	0.20	220	R											NA		07/24/2006

Virginia Department of Transportation
Traffic Engineering Division
2009
Annual Average Daily Traffic Volume Estimates By Section of Route
Chesterfield Maintenance Area

Route	Length	AADT	QA	4Tire	Bus	Truck				QC	K Factor	QK	Dir Factor	AAWDT	QW	Year
						2Axle	3+Axle	1Trail	2Trail							
Chesterfield County																
(2442) Inca Ct	0.07	90	R				From: 20-2440 Inca Dr					NA		NA		07/24/2006
							To: Dead End									
(2443) Concho Rd	0.03	30	R				From: Dead End					NA		NA		07/24/2006
							To: 20-2440 Inca Dr									
(2443) Concho Rd	0.05	200	R				From: 20-2440 Inca Dr					NA		NA		07/24/2006
							To: 20-2444 Snowflake Dr									
(2443) Concho Rd	0.06	160	R				From: 20-2444 Snowflake Dr					NA		NA		07/24/2006
							To: 20-2445 Nambe Circle									
(2443) Concho Rd	0.07	80	R				From: 20-2445 Nambe Circle					NA		NA		07/24/2006
							To: 20-2441 Cochise Trail									
(2443) Concho Rd	0.03	40	R				From: 20-2441 Cochise Trail					NA		NA		07/24/2006
							To: Dead End									
(2444) Snowflake Dr	0.23	130	R				From: 20-2441 Cochise Trail					NA		NA		07/24/2006
							To: 20-2443 Concho Rd									
(2445) Nambe Circle	0.10	80	R				From: Cul-de-Sac					NA		NA		07/24/2006
							To: 20-2443 Concho Rd									
(2446) Dalebluff Ct	0.06	70	R				From: 20-641 Beulah Rd					NA		NA		07/24/2006
							To: Cul-de-Sac									
(2447) Indian Springs Rd	0.08	100	R				From: Cul-de-Sac					NA		NA		07/24/2006
							To: 20-3146 Shanto Ct									
(2447) Indian Springs Rd	0.07	260	R				From: 20-3146 Shanto Ct					NA		NA		07/24/2006
							To: 20-3145 Old Mesa Dr									
(2447) Indian Springs Rd	0.08	330	R				From: 20-3145 Old Mesa Dr					NA		NA		07/24/2006
							To: 20-2440 Inca Dr									
(2447) Indian Springs Rd	0.19	130	R				From: 20-2440 Inca Dr					NA		NA		07/24/2006
							To: 20-2441 Cochise Trail									
(2447) Indian Springs Rd	0.07	70	R				From: 20-2441 Cochise Trail					NA		NA		07/24/2006
							To: Dead End									
(2448) Battlewood Rd	0.22	220	R				From: 20-2449 Pretty Lane					NA		NA		07/27/2006
							To: 20-2460 Bryanwood Rd									
(2449) Pretty Lane	0.06	300	R				From: 20-2294 Brookshire Dr					NA		NA		07/17/2006
							To: 20-2472 Philbrook Rd									
(2449) Pretty Lane	0.08	210	R				From: 20-2472 Philbrook Rd					NA		NA		07/17/2006
							To: 20-2454 Meadowburn Dr									
(2449) Pretty Lane	0.06	300	R				From: 20-2454 Meadowburn Dr					NA		NA		07/17/2006
							To: 20-2448 Battlewood Rd									
(2449) Pretty Lane	0.03	30	R				From: 20-2448 Battlewood Rd					NA		NA		07/17/2006
							To: Dead End									
(2450) Lawnwood Dr	0.03	40	R				From: Dead End					NA		NA		07/27/2006
							To: 20-2451 Restingway Lane									
(2450) Lawnwood Dr	0.06	310	R				From: 20-2451 Restingway Lane					NA		NA		07/27/2006
							To: 20-2452 Slumber Lane									
(2450) Lawnwood Dr	0.06	460	R				From: 20-2452 Slumber Lane					NA		NA		07/27/2006
							To: 20-2453 Tranquil Lane									

Virginia Department of Transportation
Traffic Engineering Division
2009
Annual Average Daily Traffic Volume Estimates By Section of Route
Chesterfield Maintenance Area

Route	Length	AADT	QA	4Tire	Bus	Truck				QC	K Factor	QK	Dir Factor	AAWDT	QW	Year
						2Axle	3+Axle	1Trail	2Trail							
Chesterfield County																
(2450) Lawnwood Dr	0.07	530	R				From: 20-2453 Tranquil Lane				NA		NA		07/27/2006	
(2450) Lawnwood Dr	0.09	640	R				From: 20-2454 Meadowburn Dr				NA		NA		07/27/2006	
(2450) Lawnwood Dr	0.03	770	R				From: 20-2457 Lawnwood Ct				NA		NA		07/27/2006	
(2450) Lawnwood Dr	0.04	850	R				From: 20-2455 Daleshire Dr				NA		NA		07/27/2006	
							To: 20-770									
(2451) Restingway Lane	0.19	380	R				From: 20-2450 Lawnwood Dr				NA		NA		07/17/2006	
							To: 20-770									
(2452) Slumber Lane	0.16	230	R				From: 20-2450 Lawnwood Dr				NA		NA		07/17/2006	
							To: 20-770									
(2453) Tranquil Lane	0.13	170	R				From: 20-2450 Lawnwood Dr				NA		NA		07/17/2006	
							To: 20-770									
(2454) Meadowburn Dr	0.03	30	R				From: Dead End				NA		NA		07/17/2006	
(2454) Meadowburn Dr	0.09	400	R				From: 20-2341 Harvette Dr				NA		NA		07/17/2006	
(2454) Meadowburn Dr	0.07	830	R				From: 20-641 Beulah Rd				NA		NA		07/17/2006	
(2454) Meadowburn Dr	0.25	850	R				From: 20-2449 Pretty Lane				NA		NA		07/17/2006	
(2454) Meadowburn Dr	0.09	990	R				From: 20-2460 Bryanwood Rd				NA		NA		07/17/2006	
(2454) Meadowburn Dr	0.09	1100	R				From: 20-2462 Esskay Rd				NA		NA		07/17/2006	
(2454) Meadowburn Dr	0.10	1200	R				From: 20-2463 Panola Rd				NA		NA		07/17/2006	
(2454) Meadowburn Dr	0.06	1200	R				From: 20-2461 Halrose Lane				NA		NA		07/17/2006	
(2454) Meadowburn Dr	0.07	1300	R				From: 20-2456 Berrybrook Dr				NA		NA		07/17/2006	
(2454) Meadowburn Dr	0.12	1500	R				From: 20-2450 Lawnwood Dr				NA		NA		07/17/2006	
							To: 20-770									
(2455) Daleshire Dr	0.16	120	R				From: Dead End				NA		NA		07/17/2006	
(2455) Daleshire Dr	0.14	340	R				From: 20-2460 Bryanwood Rd				NA		NA		07/17/2006	
(2455) Daleshire Dr	0.09	500	R				From: 20-2458 Ruthwin Lane				NA		NA		07/17/2006	
(2455) Daleshire Dr	0.09	390	R				From: 20-2456 Berrybrook Dr				NA		NA		07/17/2006	
							To: 20-2450 Lawnwood Dr									
(2456) Berrybrook Dr	0.10	110	R				From: Dead End				NA		NA		07/17/2006	
(2456) Berrybrook Dr	0.09	300	R				From: 20-2470 Little Creek Lane				NA		NA		07/17/2006	
							To: 20-2472 Phillbrook Rd									

Virginia Department of Transportation
Traffic Engineering Division
2009
Annual Average Daily Traffic Volume Estimates By Section of Route
Chesterfield Maintenance Area

Route	Length	AADT	QA	4Tire	Bus	-----Truck-----				QC	K Factor	QK	Dir Factor	AAWDT	QW	Year
						2Axle	3+Axle	1Trail	2Trail							
Chesterfield County																
(2456) Berrybrook Dr	0.05	470	R				From: 20-2472 Philbrook Rd					NA		NA		07/17/2006
(2456) Berrybrook Dr	0.17	210	R				From: 20-2454 Meadowburn Dr					NA		NA		07/17/2006
(2456) Berrybrook Dr	0.02	20	R				From: 20-2455 Daleshire Dr					NA		NA		07/17/2006
							To: Dead End									
(2457) Lawnwood Ct	0.03	40	R				From: Cul-de-Sac					NA		NA		07/17/2006
							To: 20-2450 Lawnwood Dr									
(2458) Ruthwin Lane	0.07	100	R				From: 20-2461 Halrose Lane					NA		NA		02/19/2009
(2458) Ruthwin Lane	0.06	100	R				From: 20-2459 Claudehart Rd					NA		NA		02/19/2009
							To: 20-2455 Daleshire Dr									
(2459) Claudehart Rd	0.16	90	R				From: Cul-de-Sac					NA		NA		02/19/2009
(2459) Claudehart Rd	0.17	120	R				From: 20-2460 Bryanwood Rd					NA		NA		02/19/2009
							To: 20-2458 Ruthwin Lane									
(2460) Bryanwood Rd	0.05	380	R				From: 20-2294 Brookshire Dr					NA		NA		02/19/2009
(2460) Bryanwood Rd	0.06	350	R				From: 20-2472 Philbrook Rd					NA		NA		02/19/2009
							To: 20-2454 Meadowburn Dr									
(2460) Bryanwood Rd	0.05	480	R				From: 20-2448 Battlewood Rd					NA		NA		02/19/2009
(2460) Bryanwood Rd	0.04	410	R				From: 20-2462 Esskay Rd					NA		NA		02/19/2009
(2460) Bryanwood Rd	0.06	480	R				From: 20-2461 Halrose Lane					NA		NA		02/19/2009
(2460) Bryanwood Rd	0.06	620	R				From: 20-2459 Claudehart Rd					NA		NA		02/19/2009
(2460) Bryanwood Rd	0.14	690	R				From: 20-2455 Daleshire Dr					NA		NA		02/19/2009
							To: 20-1601 Dalebrook Dr									
(2461) Halrose Lane	0.09	190	R				From: 20-2460 Bryanwood Rd					NA		NA		02/19/2009
(2461) Halrose Lane	0.09	260	R				From: 20-2464					NA		NA		02/19/2009
(2461) Halrose Lane	0.06	290	R				From: 20-2458 Ruthwin Lane					NA		NA		02/19/2009
							To: 20-2454 Meadowburn Dr									
(2462) Esskay Rd	0.10	150	R				From: 20-2454 Meadowburn Dr					NA		NA		02/19/2009
							To: 20-2460 Bryanwood Rd									
(2463) Panola Rd	0.13	1000	R				From: 20-637 Hopkins Rd					NA		NA		02/19/2009
(2463) Panola Rd	0.06	820	R				From: 20-2479 Lythgoe Ave					NA		NA		02/19/2009
(2463) Panola Rd	0.05	570	G				From: 20-2294 Brookshire Dr					NA		570	G	2009
							To: 20-2472 Philbrook Rd									

Virginia Department of Transportation
Traffic Engineering Division
2009
Annual Average Daily Traffic Volume Estimates By Section of Route
Chesterfield Maintenance Area

Route	Length	AADT	QA	4Tire	Bus	Truck				QC	K Factor	QK	Dir Factor	AAWDT	QW	Year
						2Axle	3+Axle	1Trail	2Trail							
Chesterfield County																
(2463) Panola Rd	0.06	450	R									NA		NA		02/19/2009
(2464)	0.02	40	R									NA		NA		02/19/2009
(2465) Echoway Rd	0.03	20	R									NA		NA		02/19/2009
(2465) Echoway Rd	0.06	60	R									NA		NA		02/19/2009
(2465) Echoway Rd	0.07	90	R									NA		NA		02/19/2009
(2465) Echoway Rd	0.06	120	R									NA		NA		02/19/2009
(2465) Echoway Rd	0.03	160	R									NA		NA		02/19/2009
(2465) Echoway Rd	0.03	580	R									NA		NA		02/19/2009
(2466) Dunnshire Rd	0.16	130	R									NA		NA		02/19/2009
(2467) Frankmont Rd	0.15	130	R									NA		NA		02/19/2009
(2467) Frankmont Rd	0.12	390	R									NA		NA		02/19/2009
(2468) Homeward Rd	0.17	180	R									NA		NA		02/19/2009
(2469) Grovewood Rd	0.23	140	R									NA		NA		02/19/2009
(2470) Little Creek Lane	0.16	440	R									NA		NA		02/19/2009
(2471) Jackie Lane	0.04	30	R									NA		NA		07/17/2006
(2471) Jackie Lane	0.06	150	R									NA		NA		07/17/2006
(2471) Jackie Lane	0.07	170	R									NA		NA		07/17/2006
(2472) Philbrook Rd	0.27	420	R									NA		NA		07/17/2006
(2472) Philbrook Rd	0.16	550	R									NA		NA		07/17/2006
(2472) Philbrook Rd	0.10	180	R									NA		NA		07/17/2006
(2472) Philbrook Rd	0.05	280	R									NA		NA		07/17/2006

Virginia Department of Transportation
Traffic Engineering Division
2009
Annual Average Daily Traffic Volume Estimates By Section of Route
Chesterfield Maintenance Area

Route	Length	AADT	QA	4Tire	Bus	Truck				QC	K Factor	QK	Dir Factor	AAWDT	QW	Year
						2Axle	3+Axle	1Trail	2Trail							
Chesterfield County																
(2473) Hokie Ct	0.04	110	R			From: 20-770					NA		NA			02/19/2009
						To: Dead End										
(2474) Berrybrook Dr	0.03	47	R			From: 20-1601 Dalebrook Dr					NA		NA			02/19/2009
						To: Cul-de-Sac										
(2475) Lunar Ct	0.03	60	R			From: 20-1601 Dalebrook Dr					NA		NA			02/19/2009
						To: Dead End										
(2476) Global Ct	0.03	60	R			From: 20-1601 Dalebrook Dr					NA		NA			02/19/2009
						To: Dead End										
(2477) Moon Lane	0.15	280	R			From: 20-1601 Dalebrook Dr					NA		NA			07/27/2006
						To: 20-1601 Dalebrook Dr										
(2478) Astral Ct	0.04	70	R			From: 20-1601 Dalebrook Dr					NA		NA			02/19/2009
						To: Cul-de-Sac										
(2479) Lythgoe Ave	0.07	290	R			From: 20-2463 Panola Rd					NA		NA			07/27/2006
						To: 20-2471 Jackie Lane										
(2480) Claridge Dr	0.17	670	R			From: 20-604 Courthouse Rd					NA		NA			04/27/2009
						To: 20-2481 Carteret Rd										
(2480) Claridge Dr	0.27	410	R			From: 20-2483 Spelman Rd					NA		NA			04/27/2009
						To: Dead End										
(2480) Breslin Dr	0.27	260	R			From: Dead End					NA		NA			04/27/2009
						To: Dead End										
(2481) Carteret Rd	0.04	40	R			From: 20-2482 Vescova Rd					NA		NA			04/27/2009
						To: 20-2480 Claridge Dr										
(2481) Carteret Rd	0.19	180	R			From: 20-2480 Claridge Dr					NA		NA			04/27/2009
						To: Dead End										
(2482) Vescova Rd	0.07	10	R			From: Cul-de-Sac					NA		NA			04/27/2009
						To: 20-2481 Carteret Rd										
(2483) Spelman Rd	0.03	20	R			From: Dead End					NA		NA			04/27/2009
						To: 20-2480 Breslin Dr; Claridge Dr										
(2483) Spelman Rd	0.08	48	R			From: Dead End					NA		NA			04/27/2009
						To: Dead End										
(2484) Unicorn Lane	0.09	140	R			From: 20-2540 Savoy Rd					NA		NA			04/20/2006
						To: 20-2557 Old Indian Rd										
(2485) Lanter Lane	0.05	30	R			From: Cul-de-Sac					NA		NA			08/20/2009
						To: 20-2486 Bermuda Place Dr										
(2485) Lanter Lane	0.15	330	R			From: 20-732 Old Stage Rd					NA		NA			08/20/2009
						To: 20-2485 Lanter Lane										
(2486) Bermuda Place Dr	0.16	210	R			From: 20-2485 Lanter Lane					NA		NA			08/20/2009
						To: Dead End										

Virginia Department of Transportation
Traffic Engineering Division
2009
Annual Average Daily Traffic Volume Estimates By Section of Route
Chesterfield Maintenance Area

Route	Length	AADT	QA	4Tire	Bus	Truck				QC	K Factor	QK	Dir Factor	AAWDT	QW	Year
						2Axle	3+Axle	1Trail	2Trail							
Chesterfield County																
(2488) Starpine Lane	0.03	8	R											NA	NA	08/20/2009
(2488) Starpine Lane	0.04	80	R											NA	NA	08/20/2009
(2488) Barberty Rd	0.15	550	R											NA	NA	08/20/2009
(2488) Barberty Rd	0.16	260	R											NA	NA	08/20/2009
(2489)	0.05	40	R											NA	NA	08/20/2009
(2490) Cliffwood Rd	0.14	390	R											NA	NA	07/05/2006
(2490) Cliffwood Rd	0.13	150	R											NA	NA	07/05/2006
(2491) Applewood Rd	0.19	200	R											NA	NA	07/05/2006
(2491) Applewood Rd	0.14	160	R											NA	NA	07/05/2006
(2492) Ballwood Rd	0.06	260	R											NA	NA	07/05/2006
(2492) Ballwood Rd	0.06	430	R											NA	NA	07/05/2006
(2493) Luckylee Crescent	0.18	160	R											NA	NA	08/20/2009
(2494) Keydet Court	0.04	130	R											NA	NA	07/27/2006
(2495) Henry Lane	0.05	46	R											NA	NA	06/07/2006
(2496) Leslie Lane	0.09	130	R											NA	NA	06/07/2006
(2497) Sloan Dr	0.05	40	R											NA	NA	06/07/2006
(2497) Sloan Dr	0.09	60	R											NA	NA	06/07/2006
(2498) Saffron Lane	0.06	420	R											NA	NA	06/29/2009
(2498) Saffron Lane	0.09	190	R											NA	NA	06/29/2009
(2499) Vogt Ave	0.19	150	R											NA	NA	06/07/2006
(2500) Chessington Rd	0.24	280	R											NA	NA	04/10/2006

Virginia Department of Transportation
Traffic Engineering Division
2009
Annual Average Daily Traffic Volume Estimates By Section of Route
Chesterfield Maintenance Area

Route	Length	AADT	QA	4Tire	Bus	Truck				QC	K Factor	QK	Dir Factor	AAWDT	QW	Year
						2Axle	3+Axle	1Trail	2Trail							
Chesterfield County																
(2500) Chessington Rd	0.16	320	R				From: 20-2579 Earlsgate Rd				NA			NA		04/10/2006
							To: 20-2503 Knightsbridge Rd									
(2501) Tuxford Rd	0.04	60	R				From: Dead End				NA			NA		04/10/2006
(2501) Tuxford Rd	0.20	200	R				From: 20-2526				NA			NA		04/10/2006
(2501) Tuxford Rd	0.08	570	R				From: 20-2527 Aldersmead Rd				NA			NA		04/10/2006
(2501) Tuxford Rd	0.07	650	R				From: 20-2525 Redmead Lane				NA			NA		04/10/2006
(2501) Tuxford Rd	0.08	930	R				From: 20-2516 Northfield Lane				NA			NA		04/10/2006
(2501) Tuxford Rd	0.11	1300	R				From: 20-2509 Woodward Rd				NA			NA		04/10/2006
(2501) Tuxford Rd	0.11	1700	R				From: 20-2502 Stanmore Rd				NA			NA		04/10/2006
(2501) Tuxford Rd	0.15	2000	R				From: 20-2503 Knightsbridge Rd				NA			NA		04/10/2006
							To: US 60 Midlothian Tpke									
(2502) Stanmore Rd	0.08	270	R				From: 20-2510 Redbridge Rd				NA			NA		04/10/2006
(2502) Stanmore Rd	0.11	320	R				From: 20-2508 Stanmore Ct				NA			NA		04/10/2006
(2502) Stanmore Rd	0.05	350	R				From: 20-2507 Stanmore Pl				NA			NA		04/10/2006
(2502) Stanmore Rd	0.10	190	R				From: 20-2504 Swanage Rd				NA			NA		04/10/2006
(2502) Stanmore Rd	0.07	430	R				From: 20-2506 Stanmore Square				NA			NA		04/10/2006
(2502) Stanmore Rd	0.07	390	R				From: 20-2505 Highgate Rd				NA			NA		04/10/2006
							To: 20-2501 Tuxford Rd									
(2503) Knightsbridge Rd	0.03	10	R				From: Dead End				NA			NA		04/10/2006
(2503) Knightsbridge Rd	0.08	880	R				From: 20-2501 Tuxford Rd				NA			NA		04/10/2006
(2503) Knightsbridge Rd	0.06	950	R				From: 20-2504 Swanage Rd				NA			NA		04/10/2006
(2503) Knightsbridge Rd	0.07	1600	R				From: 20-2500 Chessington Rd				NA			NA		04/10/2006
							To: 20-672, S Arch Rd									
(2504) Swanage Rd	0.09	350	R				From: 20-2502 Stanmore Rd				NA			NA		04/10/2006
(2504) Swanage Rd	0.11	210	R				From: 20-2579 Earlsgate Rd				NA			NA		04/10/2006
(2504) Swanage Rd	0.06	260	R				From: 20-2505 Highgate Rd				NA			NA		04/10/2006
							To: 20-2503 Knightsbridge Rd									
(2505) Highgate Rd	0.13	170	R				From: 20-2502 Stanmore Rd				NA			NA		04/10/2006
							To: 20-2504 Swanage Rd									

Virginia Department of Transportation
Traffic Engineering Division
2009
Annual Average Daily Traffic Volume Estimates By Section of Route
Chesterfield Maintenance Area

Route	Length	AADT	QA	4Tire	Bus	-----Truck-----				QC	K Factor	QK	Dir Factor	AAWDT	QW	Year
						2Axle	3+Axle	1Trail	2Trail							
Chesterfield County																
(2506) Stanmore Square	0.02	40	R				From: 20-2502 Stanmore Rd					NA		NA		04/10/2006
							To: Dead End									
(2507) Stanmore Pl	0.08	60	R				From: 20-2502 Stanmore Rd					NA		NA		04/10/2006
							To: Cul-de-Sac									
(2508) Stanmore Ct	0.04	40	R				From: 20-2502 Stanmore Rd					NA		NA		04/10/2006
							To: Cul-de-Sac									
(2509) Woodward Rd	0.08	190	R				From: 20-2510 Redbridge Rd					NA		NA		04/10/2006
							To: 20-2511 Swansea Rd									
(2509) Woodward Rd	0.06	150	R				From: 20-2511 Swansea Rd					NA		NA		04/10/2006
							To: 20-2512 Woodward Terrace									
(2509) Woodward Rd	0.10	90	R				From: 20-2512 Woodward Terrace					NA		NA		04/10/2006
							To: 20-2513 Woodward Pl									
(2509) Woodward Rd	0.07	60	R				From: 20-2513 Woodward Pl					NA		NA		04/10/2006
							To: 20-2514 Woodward Ct									
(2509) Woodward Rd	0.08	90	R				From: 20-2514 Woodward Ct					NA		NA		04/10/2006
							To: 20-2501 Tuxford Rd									
(2509) Woodward Rd	0.03	20	R				From: 20-2501 Tuxford Rd					NA		NA		04/10/2006
							To: Dead End									
(2510) Redbridge Rd	0.20	410	R				From: 20-2526					NA		NA		04/10/2006
							To: 20-2509 Woodward Rd									
(2510) Redbridge Rd	0.02	550	R				From: 20-2509 Woodward Rd					NA		NA		04/10/2006
							To: 20-2526									
(2510) Redbridge Rd	0.07	680	R				From: 20-2526					NA		NA		04/10/2006
							To: 20-2502 Stanmore Rd									
(2510) Redbridge Rd	0.10	850	R				From: 20-2502 Stanmore Rd					NA		NA		04/10/2006
							To: 20-2500 Chessington Rd									
(2510) Redbridge Rd	0.07	1100	R				From: 20-2500 Chessington Rd					NA		NA		04/10/2006
							To: 20-672, S Arch Rd									
(2510) Redbridge Rd	0.09	570	R				From: 20-672, S Arch Rd					NA		NA		04/10/2006
							To: 20-2673 Groomfield Rd									
(2510) Redbridge Rd	0.23	530	R				From: 20-2673 Groomfield Rd					NA		NA		04/10/2006
							To: 20-2674 Midfield Rd									
(2510) Redbridge Rd	0.21	520	R				From: 20-2674 Midfield Rd					NA		NA		04/10/2006
							To: 20-2675 Milbrae Rd									
(2510) Redbridge Rd	0.08	300	R				From: 20-2675 Milbrae Rd					NA		NA		04/10/2006
							To: 20-2687 Wadsworth Dr									
(2510) Redbridge Rd	0.06	200	R				From: 20-2687 Wadsworth Dr					NA		NA		04/10/2006
							To: 20-2725 Greencastle Rd									
(2510) Redbridge Rd	0.03	20	R				From: 20-2725 Greencastle Rd					NA		NA		04/10/2006
							To: Dead End									
(2511) Swansea Rd	0.07	340	R				From: 20-2526					NA		NA		04/10/2006
							To: 20-2525 Redmead Lane									
(2511) Swansea Rd	0.06	370	R				From: 20-2525 Redmead Lane					NA		NA		04/10/2006
							To: 20-2516 Northfield Lane									
(2511) Swansea Rd	0.10	410	R				From: 20-2516 Northfield Lane					NA		NA		04/10/2006
							To: 20-2509 Woodward Rd									

Virginia Department of Transportation
Traffic Engineering Division
2009
Annual Average Daily Traffic Volume Estimates By Section of Route
Chesterfield Maintenance Area

Route	Length	AADT	QA	4Tire	Bus	Truck				QC	K Factor	QK	Dir Factor	AAWDT	QW	Year
						2Axle	3+Axle	1Trail	2Trail							
Chesterfield County																
(2512) Woodward Terrace	0.02	50	R								NA			NA		04/10/2006
(2513) Woodward Pl	0.04	60	R								NA			NA		04/10/2006
(2514) Woodward Ct	0.03	46	R								NA			NA		04/10/2006
(2515) Whitestone Ct	0.06	70	R								NA			NA		07/05/2006
(2516) Northfield Lane	0.26	210	R								NA			NA		04/10/2006
(2517) Montour Dr	0.13	130	R								NA			NA		07/27/2006
(2517) Montour Dr	0.23	210	R								NA			NA		07/27/2006
(2517) Montour Dr	0.07	250	R								NA			NA		07/27/2006
(2517) Montour Dr	0.07	140	R								NA			NA		07/27/2006
(2517) Montour Dr	0.06	220	R								NA			NA		07/27/2006
(2518) Avella Lane	0.06	120	R								NA			NA		06/08/2009
(2518) Avella Lane	0.05	40	R								NA			NA		06/08/2009
(2519) Dauphin Dr	0.20	80	R								NA			NA		06/08/2009
(2520) Elk Rd	0.21	2100	R								NA			NA		07/06/2009
(2520) Elk Rd	0.06	150	R								NA			NA		07/06/2009
(2521) Aldersmead Rd	0.07	400	R								NA			NA		06/08/2009
(2521) Aldersmead Rd	0.09	270	R								NA			NA		06/08/2009
(2521) Aldersmead Rd	0.08	190	R								NA			NA		06/08/2009
(2521) Aldersmead Rd	0.06	110	R								NA			NA		06/08/2009
(2521) Aldersmead Rd	0.05	40	R								NA			NA		06/08/2009
(2522) Saybrook Dr	0.10	160	R								NA			NA		06/08/2009

Virginia Department of Transportation
Traffic Engineering Division
2009
Annual Average Daily Traffic Volume Estimates By Section of Route
Chesterfield Maintenance Area

Route	Length	AADT	QA	4Tire	Bus	Truck				QC	K Factor	QK	Dir Factor	AAWDT	QW	Year
						2Axle	3+Axle	1Trail	2Trail							
Chesterfield County																
(2522) Saybrook Dr	0.10	230	R				20-2529				NA		NA			06/08/2009
(2522) Saybrook Dr	0.06	40	R				20-2521 Aldersmead Rd				NA		NA			06/08/2009
							Dead End									
(2523) Twain Lane	0.07	460	R				20-647 Walmsley Blvd				NA		NA			07/06/2009
(2523) Twain Lane	0.06	360	R				20-2385 Parliament Rd				NA		NA			07/06/2009
(2523) Twain Lane	0.07	280	R				20-2384 Commander Rd				NA		NA			07/06/2009
(2523) Twain Lane	0.06	160	R				20-2174 Holborn Rd				NA		NA			07/06/2009
(2523) Twain Lane	0.10	140	R				20-2524 Twain Ct				NA		NA			07/06/2009
							20-2176 Wimbledon Dr									
(2524) Twain Ct	0.03	48	R				20-2523 Twain Lane				NA		NA			07/06/2009
							Dead End									
(2525) Redmead Lane	0.23	220	R				20-2511 Swansea Rd				NA		NA			06/08/2009
							20-2501 Tuxford Rd									
(2526) Fordwych Dr	0.18	230	R				20-2501 Tuxford Rd				NA		NA			06/08/2009
(2526) Fordwych Dr	0.07	330	R				20-2527 Aldersmead Rd				NA		NA			06/08/2009
(2526) Arkwright Rd	0.07	340	R				20-2511 Swansea Rd				NA		NA			06/08/2009
(2526) Arkwright Rd	0.25	360	R				20-2510 W, Redbridge Rd				NA		NA			06/08/2009
							20-2510 E, Redbridge Rd									
(2527) Aldersmead Rd	0.08	160	R				20-2526				NA		NA			06/08/2009
(2527) Aldersmead Rd	0.11	220	R				20-2528 Aldersmead Ct				NA		NA			06/08/2009
							20-2501 Tuxford Rd									
(2528) Aldersmead Ct	0.07	280	R				Cul-de-Sac				NA		NA			06/08/2009
							20-2527 Aldersmead Rd									
(2529) Saybrook Ct	0.05	40	R				Dead End				NA		NA			06/08/2009
							20-2522 Saybrook Dr									
(2530) Checkers Ct	0.04	80	R				20-2555 Dragonfly Lane				NA		NA			06/08/2009
							Cul-de-Sac									
(2531) Huddersfield Dr	0.10	30	R				Cul-de-Sac				NA		NA			04/18/2006
							Dead End; Gap									
(2531) Huddersfield Dr	0.15	1300	R				Dead End				NA		NA			04/18/2006
							20-2560									
(2532) Bagwell Dr	0.07	80	R				20-2050 Joliette Rd				NA		NA			07/23/2009
							20-1970 Chiswick Rd									

Virginia Department of Transportation
Traffic Engineering Division
2009
Annual Average Daily Traffic Volume Estimates By Section of Route
Chesterfield Maintenance Area

Route	Length	AADT	QA	4Tire	Bus	Truck				QC	K Factor	QK	Dir Factor	AAWDT	QW	Year
						2Axle	3+Axle	1Trail	2Trail							
Chesterfield County																
(2532) Bluffton Dr	0.10	50	R				From: 20-1970 Chiswick Rd					NA		NA		07/23/2009
							To: 20-1758 Southam Dr									
(2533) Whitestone Dr	0.10	130	R				From: 20-2360 Vauxhall Rd					NA		NA		07/23/2009
							To: 20-2515 Whitestone Ct									
(2533) Whitestone Dr	0.10	100	R				From: 20-2308 Melody Rd					NA		NA		07/23/2009
							To: 20-2310									
(2533) Whitestone Dr	0.08	100	R				From: Dead End					NA		NA		07/23/2009
							To: 20-2339 Prestonwood Ave									
(2534) Carafe Dr	0.25	130	R				From: 20-2308 Melody Rd					NA		NA		07/05/2006
							To: Dead End									
(2534) Carafe Dr	0.15	110	R				From: Dead End					NA		NA		07/05/2006
							To: 20-2522 Saybrook Dr									
(2535) Pocono Dr	0.06	10	R				From: 20-2517 Montour Dr					NA		NA		05/16/2006
							To: 20-2521 Aldersmead Rd									
(2535) Pocono Dr	0.09	180	R				From: 20-2538 SOUTH					NA		NA		05/16/2006
							To: 20-2518 Avella Lane									
(2535) Pocono Dr	0.11	740	R				From: 20-2538 NORTH					NA		NA		05/16/2006
							To: 20-2537 Renovo Lane									
(2535) Pocono Dr	0.05	1100	R				From: 20-2536 Dimock Dr					NA		NA		05/16/2006
							To: US 60 Midlothian Tpke									
(2535) Pocono Dr	0.07	1400	R				From: 20-2535 Pocono Dr					NA		NA		05/16/2006
							To: 20-2517 Montour Dr									
(2536) Dimock Dr	0.11	560	R				From: Dead End					NA		NA		05/16/2006
							To: 20-2535 Pocono Dr									
(2536) Dimock Dr	0.03	9	R				From: 20-2517 Montour Dr					NA		NA		05/16/2006
							To: Dead End									
(2537) Renovo Lane	0.10	200	R				From: 20-2535 Pocono Dr					NA		NA		05/16/2006
							To: 20-2517 Montour Dr									
(2538) Venango Lane	0.25	160	R				From: 20-2535 S, Pocono Dr					NA		NA		05/16/2006
							To: 20-2535 N, Pocono Dr									
(2538) Venango Lane	0.10	100	R				From: 20-2517 Montour Dr					NA		NA		05/16/2006
							To: 20-1990 Esquire Rd									
(2539) Granada Rd	0.11	510	R				From: 20-1985 Woodmont Dr					NA		NA		04/20/2006
							To: 20-2542 Denton Dr									

Virginia Department of Transportation
Traffic Engineering Division
2009
Annual Average Daily Traffic Volume Estimates By Section of Route
Chesterfield Maintenance Area

Route	Length	AADT	QA	4Tire	Bus	Truck				QC	K Factor	QK	Dir Factor	AAWDT	QW	Year
						2Axle	3+Axle	1Trail	2Trail							
Chesterfield County																
(2539) Granada Rd	0.05	750	R								NA			NA		04/20/2006
(2539) Granada Rd	0.09	820	R								NA			NA		04/20/2006
(2539) Granada Rd	0.04	46	R								NA			NA		04/20/2006
(2540) Savoy Rd	0.05	110	R								NA			NA		04/20/2006
(2540) Savoy Rd	0.17	280	R								NA			NA		04/20/2006
(2540) Savoy Rd	0.06	410	R								NA			NA		04/20/2006
(2540) Savoy Rd	0.06	400	R								NA			NA		04/20/2006
(2540) Savoy Rd	0.07	390	R								NA			NA		04/20/2006
(2540) Savoy Rd	0.04	1700	R								NA			NA		04/20/2006
(2540) Savoy Rd	0.07	1500	R								NA			NA		04/20/2006
(2540) Savoy Rd	0.05	1400	R								NA			NA		04/20/2006
(2540) Savoy Rd	0.07	1400	R								NA			NA		04/20/2006
(2540) Savoy Rd	0.07	770	R								NA			NA		04/20/2006
(2540) Savoy Rd	0.09	1300	R								NA			NA		04/20/2006
(2541) Rockledge Rd	0.03	120	R								NA			NA		04/20/2006
(2541) Rockledge Rd	0.05	220	R								NA			NA		04/20/2006
(2541) Rockledge Rd	0.06	320	R								NA			NA		04/20/2006
(2541) Rockledge Rd	0.06	360	R								NA			NA		04/20/2006
(2541) Rockledge Rd	0.06	190	R								NA			NA		04/20/2006
(2541) Rockledge Rd	0.08	230	R								NA			NA		04/20/2006
(2542) Denton Dr	0.11	150	R								NA			NA		04/20/2006
(2542) Denton Dr	0.11	160	R								NA			NA		04/20/2006
(2543) Neptune Dr	0.11	220	R								NA			NA		04/20/2006
(2543) Neptune Dr	0.11	310	R								NA			NA		04/20/2006

Virginia Department of Transportation
Traffic Engineering Division
2009
Annual Average Daily Traffic Volume Estimates By Section of Route
Chesterfield Maintenance Area

Route	Length	AADT	QA	4Tire	Bus	Truck				QC	K Factor	QK	Dir Factor	AAWDT	QW	Year
						2Axle	3+Axle	1Trail	2Trail							
Chesterfield County																
(2544) Greenfield Dr	0.11	100	R											NA	NA	04/20/2006
						From: Dead End										
(2544) Greenfield Dr	0.09	340	R											NA	NA	04/20/2006
						From: 20-1952 Red Lion Pl										
(2544) Greenfield Dr	0.06	2300	R											NA	NA	04/20/2006
						From: 20-675 Robious Rd										
(2544) Greenfield Dr	0.06	2100	R											NA	NA	04/20/2006
						From: 20-2539 Granada Rd										
(2544) Greenfield Dr	0.05	2000	R											NA	NA	04/20/2006
						From: 20-2545 Greenfield Ct										
(2544) Greenfield Dr	0.11	1900	R											NA	NA	04/20/2006
						From: 20-2541 Rockledge Rd										
(2544) Greenfield Dr	0.06	460	R											NA	NA	04/20/2006
						From: 20-2540 Savoy Rd										
(2544) Greenfield Dr	0.15	320	R											NA	NA	04/20/2006
						From: 20-2548 Olympic Rd										
						To: 20-2556 Milbrook Dr										
(2545) Greenfield Ct	0.03	60	R											NA	NA	04/20/2006
						From: Cul-de-Sac										
						To: 20-2544 Greenfield Dr										
(2546) Guilford Rd	0.03	10	R											NA	NA	04/20/2006
						From: Dead End										
(2546) Guilford Rd	0.07	290	R											NA	NA	04/20/2006
						From: 20-1990 Esquire Rd										
(2546) Guilford Rd	0.21	200	R											NA	NA	04/20/2006
						From: 20-2554 Deauville Rd										
(2546) Guilford Rd	0.10	270	R											NA	NA	04/20/2006
						From: 20-2547 Jarman Lane										
						To: 20-1985 Woodmont Dr										
(2547) Jarman Lane	0.08	210	R											NA	NA	04/20/2006
						From: 20-2548 Olympic Rd										
						To: 20-2546 Guilford Rd										
(2548) Olympic Rd	0.18	280	R											NA	NA	04/20/2006
						From: 20-2554 Deauville Rd										
(2548) Olympic Rd	0.06	350	R											NA	NA	04/20/2006
						From: 20-2547 Jarman Lane										
(2548) Olympic Rd	0.07	280	R											NA	NA	04/20/2006
						From: 20-1985 Woodmont Dr										
(2548) Olympic Rd	0.06	130	R											NA	NA	04/20/2006
						From: 20-2549 Olympic Ct										
						To: 20-2544 Greenfield Dr										
(2549) Olympic Ct	0.07	50	R											NA	NA	04/20/2006
						From: 20-2548 Olympic Rd										
						To: Cul-de-Sac										
(2550) Ashburn Rd	0.16	270	R											NA	NA	04/24/2006
						From: 20-2553 Astoria Dr										
(2550) Ashburn Rd	0.07	360	R											NA	NA	04/24/2006
						From: 20-2551 Triton Dr										
(2550) Ashburn Rd	0.06	530	R											NA	NA	04/24/2006
						From: 20-2368 Colton Dr										
						To: 20-1985 Woodmont Dr										
(2551) Triton Dr	0.09	110	R											NA	NA	04/24/2006
						From: 20-2366 Sydelle Dr										
						To: 20-2552 Triton Circle										

Virginia Department of Transportation
Traffic Engineering Division
2009
Annual Average Daily Traffic Volume Estimates By Section of Route
Chesterfield Maintenance Area

Route	Length	AADT	QA	4Tire	Bus	Truck				QC	K Factor	QK	Dir Factor	AAWDT	QW	Year
						2Axle	3+Axle	1Trail	2Trail							
Chesterfield County																
(2551) Triton Dr	0.11	140	R								NA		NA			04/24/2006
(2552) Triton Circle	0.04	40	R								NA		NA			04/24/2006
(2553) Astoria Dr	0.06	270	R								NA		NA			04/24/2006
(2553) Astoria Dr	0.07	540	R								NA		NA			04/24/2006
(2554) Deauville Rd	0.09	250	R								NA		NA			04/20/2006
(2554) Deauville Rd	0.06	220	R								NA		NA			04/20/2006
(2554) Deauville Rd	0.07	170	R								NA		NA			04/20/2006
(2554) Deauville Rd	0.06	230	R								NA		NA			04/20/2006
(2555) Dragonfly Lane	0.05	620	R								NA		NA			04/20/2006
(2555) Dragonfly Lane	0.10	570	R								NA		NA			04/20/2006
(2555) Dragonfly Lane	0.04	440	R								NA		NA			04/20/2006
(2555) Dragonfly Lane	0.47	390	R								NA		NA			04/20/2006
(2556) Milbrook Dr	0.04	180	R								NA		NA			04/20/2006
(2556) Milbrook Dr	0.03	50	R								NA		NA			04/20/2006
(2557) Old Indian Rd	0.14	190	R								NA		NA			04/20/2006
(2557) Old Indian Rd	0.14	250	R								NA		NA			04/20/2006
(2558) Hunton Circle	0.13	240	R								NA		NA			03/23/2006
(2558) Hunton Circle	0.37	190	R								NA		NA			03/23/2006
(2559) Hunton Ct	0.04	30	R								NA		NA			03/23/2006
(2560) Blanchard Dr	0.09	960	R								NA		NA			04/18/2006
(2560) Blanchard Dr	0.10	1300	R								NA		NA			04/18/2006
(2560) Edenberry Dr	0.21	1600	R								NA		NA			04/18/2006

Virginia Department of Transportation
Traffic Engineering Division
2009
Annual Average Daily Traffic Volume Estimates By Section of Route
Chesterfield Maintenance Area

Route	Length	AADT	QA	4Tire	Bus	Truck				QC	K Factor	QK	Dir Factor	AAWDT	QW	Year
						2Axle	3+Axle	1Trail	2Trail							
Chesterfield County																
(2560) Edenberry Dr	0.10	1700	R									NA		NA		04/18/2006
(2560) Edenberry Dr	0.13	2500	R									NA		NA		04/18/2006
(2560) Edenberry Dr	0.20	2800	R									NA		NA		04/18/2006
(2560) Edenberry Dr	0.18	3000	R									NA		NA		04/18/2006
(2560) Edenberry Dr	0.05	4300	R									NA		NA		04/18/2006
(2561) Farnham Dr	0.16	1100	R									NA		NA		04/18/2006
(2561) Farnham Dr	0.07	1100	R									NA		NA		04/18/2006
(2561) Farnham Dr	0.19	1200	R									NA		NA		04/18/2006
(2561) Farnham Dr	0.15	2300	R									NA		NA		04/18/2006
(2561) Farnham Dr	0.10	2000	R									NA		NA		04/18/2006
(2561) Farnham Dr	0.09	1800	R									NA		NA		04/18/2006
(2561) Farnham Dr	0.09	1900	R									NA		NA		04/18/2006
(2561) Farnham Dr	0.17	2000	R									NA		NA		04/18/2006
(2561) Farnham Dr	0.64	2100	R									NA		NA		04/18/2006
(2562) Rexmoor Dr	0.15	170	R									NA		NA		04/18/2006
(2562) Rexmoor Dr	0.09	300	R									NA		NA		04/18/2006
(2562) Rexmoor Dr	0.26	240	R									NA		NA		04/18/2006
(2562) Rexmoor Dr	0.13	260	R									NA		NA		04/18/2006
(2562) Rexmoor Dr	0.20	460	R									NA		NA		04/18/2006
(2563) Hazlemere Dr	0.29	80	R									NA		NA		08/20/2009
(2564) Harwick Dr	0.10	500	R									NA		NA		04/18/2006
(2564) Harwick Dr	0.14	630	R									NA		NA		04/18/2006
(2564) Harwick Dr	0.05	20	R									NA		NA		04/18/2006

Virginia Department of Transportation
 Traffic Engineering Division
 2009
 Annual Average Daily Traffic Volume Estimates By Section of Route
 Chesterfield Maintenance Area

Route	Length	AADT	QA	4Tire	Bus	Truck				QC	K Factor	QK	Dir Factor	AAWDT	QW	Year
						2Axle	3+Axle	1Trail	2Trail							
Chesterfield County																
(2565) Drysdale Dr	0.28	180	R				From: 20-2560 Edenbury Dr							NA		04/18/2006
							To: 20-2564 Harwick Dr									
(2566) Durrington Dr	0.18	270	R				From: 20-2567; 20-2785							NA		08/24/2009
(2566) Durrington Dr	0.10	220	R				From: 20-3012 Durrington Circle							NA		08/24/2009
(2566) Durrington Dr	0.10	260	R				From: 20-3013 Durrington Pl							NA		08/24/2009
(2566) Durrington Dr	0.09	280	R				From: 20-2712 Durrington Ct							NA		08/24/2009
(2566) Avebury Dr	0.28	190	R				From: 20-2567; 20-2770							NA		08/24/2009
(2566) Bollingbrook Dr	0.29	260	R				From: 20-2710 Bollingbrook Ct							NA		08/24/2009
(2566) Bollingbrook Dr	0.25	130	R				From: 20-2560 Edenbury Dr							NA		08/24/2009
							To: 20-2561 Farnham Dr									
(2567) Bondurant Dr	0.12	860	R				From: 20-2566; 20-2770							NA		08/24/2009
(2567) Bondurant Dr	0.25	830	R				From: 20-2713 Bondurant Ct							NA		08/24/2009
(2567) Bondurant Dr	0.14	400	R				From: 20-2560 Edenbury Dr							NA		08/24/2009
(2567) Bondurant Dr	0.08	410	R				From: 20-2566; 20-2785							NA		08/24/2009
(2567) Bondurant Dr	0.03	3200	R				From: 20-2784 Glenmont Rd							NA		08/24/2009
(2567) Bondurant Dr	0.03	430	R				From: 20-2561 Farnham Dr							NA		04/18/2006
(2567) Bondurant Dr	0.06	570	R				From: 20-3410 Old Lewiston Rd							NA		04/18/2006
(2567) Bondurant Dr	0.08	660	R				From: 20-3411 Bondurant Pl							NA		04/18/2006
(2567) Bondurant Dr	0.03	700	R				From: 20-2563 Hazlemere Dr							NA		04/18/2006
(2567) Bondurant Dr	0.03	780	R				From: 20-3413 Hempstead Way							NA		04/18/2006
(2567) Bondurant Dr	0.08	850	R				From: 20-3414 Vollie Rd							NA		04/18/2006
(2567) Bondurant Dr	0.05	920	R				From: 20-3990 Bunratty Rd							NA		04/18/2006
(2567) Bondurant Dr	0.10	460	R				From: 20-3992 Hixson Dr							NA		04/18/2006
(2567) Bondurant Dr	0.07	180	R				From: 20-3994 Jodie Terrace							NA		04/18/2006
(2567) Bondurant Dr	0.04	10	R				From: 20-3982							NA		04/18/2006
							To: Dead End									
(2568) Edenberry Ct	0.06	40	R				From: Cul-de-Sac							NA		08/24/2009
							To: 20-2560 Edenbury Dr									

Virginia Department of Transportation
Traffic Engineering Division
2009
Annual Average Daily Traffic Volume Estimates By Section of Route
Chesterfield Maintenance Area

Route	Length	AADT	QA	4Tire	Bus	Truck				QC	K Factor	QK	Dir Factor	AAWDT	QW	Year
						2Axle	3+Axle	1Trail	2Trail							
Chesterfield County																
(2569) Hazleton Dr	0.11	100	R				From: 20-2561 Farnham Dr					NA		NA		04/18/2006
(2569) Hazleton Dr	0.04	30	R				From: 20-2570 Hayden Dr					NA		NA		04/18/2006
							To: Dead End									
(2570) Hayden Dr	0.05	10	R				From: Cul-de-Sac					NA		NA		04/18/2006
							To: 20-2569 Hazleton Dr									
(2571) Wexwood Dr	0.03	6	R				From: Dead End					NA		NA		08/24/2009
(2571) Wexwood Dr	0.15	50	R				From: 20-2690 Bromwich Dr					NA		NA		08/24/2009
(2571) Wexwood Dr	0.06	110	R				From: 20-2693 Wexwood Pl					NA		NA		08/24/2009
(2571) Wexwood Dr	0.08	260	R				From: 20-2692 Latane Dr					NA		NA		08/24/2009
(2571) Wexwood Dr	0.03	360	R				From: 20-2690 Bromwich Dr					NA		NA		08/24/2009
(2571) Wexwood Dr	0.13	540	R				From: 20-2694 Wexwood Ct					NA		NA		08/24/2009
(2571) Wexwood Dr	0.16	340	R				From: 20-2575					NA		NA		08/24/2009
(2571) Wexwood Dr	0.10	450	R				From: 20-2574 Mobrey Dr					NA		NA		08/24/2009
(2571) Wexwood Dr	0.16	140	R				From: 20-2561 Farnham Dr					NA		NA		08/24/2009
(2571) Wexwood Dr	0.04	7	R				From: 20-2572 Blakeston Dr					NA		NA		08/24/2009
							To: Dead End									
(2572) Blakeston Dr	0.08	120	R				From: 20-2571 Wexwood Dr					NA		NA		08/24/2009
(2572) Blakeston Dr	0.22	190	R				From: 20-2573 Wakehurst Dr					NA		NA		08/24/2009
							To: 20-2630 Blakeston Ct									
(2573) Wakehurst Dr	0.14	200	R				From: 20-2561 Farnham Dr					NA		NA		08/24/2009
							To: 20-2572 Blakeston Dr									
(2574) Mobrey Dr	0.18	60	R				From: 20-2571 Wexwood Dr					NA		NA		08/24/2009
							To: 20-2575									
(2575) Rothbury Dr	0.13	260	R				From: 20-2571 Wexwood Dr					NA		NA		08/24/2009
(2575) Rothbury Dr	0.09	290	R				From: 20-2574 Mobrey Dr					NA		NA		08/24/2009
(2575) Rothbury Dr	0.04	20	R				From: 20-2561 Farnham Dr					NA		NA		08/24/2009
							To: Cul-de-Sac									
(2576) Summerfield Dr	0.03	10	R				From: 20-2561 Farnham Dr					NA		NA		08/24/2009
							To: Dead End									
(2577) Carbe Ct	0.07	90	R				From: 20-2589 Carbe Rd					NA		NA		08/24/2009
							To: Cul-de-Sac									

Virginia Department of Transportation
Traffic Engineering Division
2009
Annual Average Daily Traffic Volume Estimates By Section of Route
Chesterfield Maintenance Area

Route	Length	AADT	QA	4Tire	Bus	Truck				QC	K Factor	QK	Dir Factor	AAWDT	QW	Year
						2Axle	3+Axle	1Trail	2Trail							
Chesterfield County																
(2578) Minuet Lane	0.02	10	R									NA		NA		05/16/2006
(2579) Earlsgate Rd	0.06	150	R									NA		NA		04/10/2006
(2580) Lyndale Pl	0.08	40	R									NA		NA		05/06/2009
(2581) Lyndale Terrace	0.14	110	R									NA		NA		05/06/2009
(2582) Lyndale Circle	0.03	20	R									NA		NA		05/06/2009
(2583) Lyndale Ct	0.03	40	R									NA		NA		05/06/2009
(2584) Astor Rd	0.11	630	R									NA		NA		05/06/2009
(2585) Huntwood Rd	0.10	610	R									NA		NA		05/06/2009
(2585) Huntwood Rd	0.08	550	R									NA		NA		05/06/2009
(2585) Huntwood Rd	0.16	310	R									NA		NA		05/06/2009
(2585) Huntwood Rd	0.04	20	R									NA		NA		05/06/2009
(2586) Luton Ct	0.06	60	R									NA		NA		05/06/2009
(2587) Huntwood Ct	0.06	60	R									NA		NA		05/06/2009
(2588) Rosegill Rd	0.09	1000	R									NA		NA		08/24/2009
(2588) Rosegill Rd	0.06	1000	R									NA		NA		08/24/2009
(2588) Rosegill Rd	0.07	1100	R									NA		NA		08/24/2009
(2588) Rosegill Rd	0.10	1600	R									NA		NA		08/24/2009
(2588) Rosegill Rd	0.12	2200	R									NA		NA		08/24/2009
(2588) Rosegill Rd	0.15	1900	G	98%	1%	1%	0%	0%	0%	C	NA		1900	G	2009	
(2588) Rosegill Rd	0.06	720	R									NA		NA		08/24/2009
(2588) Rosegill Rd	0.07	440	R									NA		NA		08/24/2009

Virginia Department of Transportation
Traffic Engineering Division
2009
Annual Average Daily Traffic Volume Estimates By Section of Route
Chesterfield Maintenance Area

Route	Length	AADT	QA	4Tire	Bus	Truck				QC	K Factor	QK	Dir Factor	AAWDT	QW	Year
						2Axle	3+Axle	1Trail	2Trail							
Chesterfield County																
(2588) Rosegill Rd	0.12	340	R				From: 20-2591 Archway Rd					NA		NA		08/24/2009
(2588) Rosegill Rd	0.03	230	R				To: 20-2594 Becar Rd					NA		NA		08/24/2009
(2588) Rosegill Rd	0.04	320	R				From: 20-2578 Minuet Lane					NA		NA		08/24/2009
(2588) Rosegill Rd	0.04	80	R				To: 20-2589 Carbe Rd					NA		NA		08/24/2009
							To: Dead End									
(2589) Carbe Rd	0.06	210	R				From: 20-2593 Chasnell Rd					NA		NA		05/09/2006
(2589) Carbe Rd	0.07	270	R				To: 20-2577 Carbe Ct					NA		NA		05/09/2006
							To: 20-2588 Rosegill Rd									
(2590) Philray Rd	0.05	70	R				To: Dead End					NA		NA		05/09/2006
(2590) Philray Rd	0.16	190	R				From: 20-2588 Rosegill Rd					NA		NA		05/09/2006
(2590) Philray Rd	0.18	160	R				To: 20-2591 Archway Rd					NA		NA		05/09/2006
(2590) Philray Rd	0.05	260	R				To: 20-2592 Philray Ct					NA		NA		05/09/2006
							To: 20-672, S Arch Rd									
(2591) Archway Rd	0.06	660	R				From: 20-672, S Arch Rd					NA		NA		05/09/2006
(2591) Archway Rd	0.07	480	R				To: 20-2590 Philray Rd					NA		NA		05/09/2006
(2591) Archway Rd	0.09	390	R				To: 20-2593 Chasnell Rd					NA		NA		05/09/2006
(2591) Archway Rd	0.05	46	R				To: 20-2588 Rosegill Rd					NA		NA		05/09/2006
							To: Dead End									
(2592) Philray Ct	0.06	80	R				From: 20-2590 Philray Rd					NA		NA		05/09/2006
							To: Cul-de-Sac									
(2593) Chasnell Rd	0.05	330	R				From: 20-2591 Archway Rd					NA		NA		05/09/2006
(2593) Chasnell Rd	0.05	290	R				To: 20-2594 Becar Rd					NA		NA		05/09/2006
(2593) Chasnell Rd	0.04	80	R				To: 20-2589 Carbe Rd					NA		NA		05/09/2006
							To: Cul-de-Sac									
(2594) Becar Rd	0.12	120	R				From: 20-2593 Chasnell Rd					NA		NA		05/09/2006
							To: 20-2588 Rosegill Rd									
(2595) Southport Dr	0.13	270	R				From: 20-2597 Donachy Dr					NA		NA		04/04/2006
(2595) Southport Dr	0.06	700	R				To: 20-2596 Sheffey Lane					NA		NA		04/04/2006
							To: 20-755 Pinetta Dr									
(2596) Sheffey Lane	0.07	80	R				From: Dead End					NA		NA		04/04/2006
							To: 20-2595 Southport Dr									

Virginia Department of Transportation
Traffic Engineering Division
2009
Annual Average Daily Traffic Volume Estimates By Section of Route
Chesterfield Maintenance Area

Route	Length	AADT	QA	4Tire	Bus	Truck				QC	K Factor	QK	Dir Factor	AAWDT	QW	Year
						2Axle	3+Axle	1Trail	2Trail							
Chesterfield County																
(2596) Sheffey Lane	0.08	250	R			From: 20-2595 Southport Dr					NA			NA		04/04/2006
						To: 20-2597 Donachy Dr										
(2597) Donachy Dr	0.07	60	R			From: Dead End					NA			NA		04/04/2006
						To: 20-2595 Southport Dr										
(2597) Donachy Dr	0.13	80	R			From: 20-2595 Southport Dr					NA			NA		04/04/2006
						To: 20-2596 Sheffey Lane										
(2598) Elaine Ave	0.12	240	R			From: 20-2070 Redington Dr					NA			NA		05/16/2006
						To: 20-2599 Ashton Ct										
(2598) Elaine Ave	0.07	300	R			From: 20-2071 Brantler Rd					NA			NA		05/16/2006
						To: Dead End										
(2598) Elaine Ave	0.09	80	R			From: Cul-de-Sac					NA			NA		05/16/2006
						To: 20-2598 Elaine Ave										
(2599) Ashton Ct	0.05	70	R			From: Cul-de-Sac					NA			NA		05/16/2006
						To: 20-3064 Plum St										
(2600) Plum Circle	0.07	47	R			From: 20-604; 20-775					NA			NA		08/24/2009
						To: 20-2610 Davelayne Rd										
(2601) Clintwood Rd	0.07	1900	R			From: 20-2608 Delgado Rd					NA			NA		03/13/2006
						To: 20-2607 Elshur Rd										
(2601) Clintwood Rd	0.06	1700	R			From: 20-2606 W, Dumaine Dr					NA			NA		03/13/2006
						To: 20-2606 E, Dumaine Dr										
(2601) Clintwood Rd	0.20	1700	R			From: 20-2602 Gravier Rd					NA			NA		03/13/2006
						To: 20-2604 Clintwood Ct										
(2601) Clintwood Rd	0.30	760	R			From: 20-2603 Perdido Dr					NA			NA		03/13/2006
						To: Cul-de-Sac										
(2601) Clintwood Rd	0.06	510	R			From: 20-2601 Clintwood Rd					NA			NA		03/13/2006
						To: 20-2604 Clintwood Ct										
(2601) Clintwood Rd	0.23	280	R			From: 20-2603 Perdido Dr					NA			NA		03/13/2006
						To: Cul-de-Sac										
(2601) Clintwood Rd	0.09	80	R			From: 20-2602 Gravier Rd					NA			NA		03/13/2006
						To: 20-2604 Clintwood Ct										
(2601) Clintwood Rd	0.09	70	R			From: 20-2603 Perdido Dr					NA			NA		03/13/2006
						To: Dead End										
(2602) Gravier Rd	0.10	290	R			From: 20-2602 Gravier Rd					NA			NA		03/13/2006
						To: 20-2603 Perdido Dr										
(2602) Gravier Rd	0.09	70	R			From: 20-2605 Perdido Ct					NA			NA		03/13/2006
						To: 20-2601 Clintwood Rd										
(2603) Perdido Dr	0.12	190	R			From: 20-2601 Clintwood Rd					NA			NA		03/13/2006
						To: Dead End										
(2603) Perdido Dr	0.09	90	R			From: Cul-de-Sac					NA			NA		03/13/2006
						To: 20-2601 Clintwood Rd										
(2603) Perdido Dr	0.11	60	R			From: 20-2601 Clintwood Rd					NA			NA		03/13/2006
						To: Dead End										
(2604) Clintwood Ct	0.07	80	R			From: Cul-de-Sac					NA			NA		03/13/2006
						To: 20-2601 Clintwood Rd										

Virginia Department of Transportation
Traffic Engineering Division
2009
Annual Average Daily Traffic Volume Estimates By Section of Route
Chesterfield Maintenance Area

Route	Length	AADT	QA	4Tire	Bus	Truck				QC	K Factor	QK	Dir Factor	AAWDT	QW	Year
						2Axle	3+Axle	1Trail	2Trail							
Chesterfield County																
(2605) Perdido Ct	0.07	60	R				From: 20-2603 Perdido Dr					NA		NA		03/13/2006
							To: Cul-de-Sac									
(2606) Dumaine Dr	0.02	20	R				From: Dead End					NA		NA		03/13/2006
(2606) Dumaine Dr	0.03	1300	R				From: 20-2601 W, Clintwood Rd					NA		NA		03/13/2006
(2606) Dumaine Dr	0.06	1700	R				From: 20-2601 E, Clintwood Rd					NA		NA		03/13/2006
(2606) Dumaine Dr	0.12	1700	R				From: 20-2609 Kellynn Dr					NA		NA		03/13/2006
(2606) Dumaine Dr	0.06	1700	R				From: 20-2737 Ionis Lane					NA		NA		03/13/2006
(2606) Dumaine Dr	0.04	1600	R				From: 20-3033 Tevis Lane					NA		NA		03/13/2006
(2606) Dumaine Dr	0.06	1600	R				From: 20-2742					NA		NA		03/13/2006
(2606) Dumaine Dr	0.06	1700	R				From: 20-3035 Tanya Terrace					NA		NA		03/13/2006
(2607) Elshur Rd	0.10	100	R				From: 20-2601 Clintwood Rd					NA		NA		03/13/2006
							To: 20-2609 Kellynn Dr									
(2608) Delgado Rd	0.04	200	R				From: 20-2601 Clintwood Rd					NA		NA		03/13/2006
(2608) Delgado Rd	0.03	20	R				From: 20-2609 Kellynn Dr					NA		NA		03/13/2006
(2609) Kellynn Dr	0.20	220	R				From: 20-2608 Delgado Rd					NA		NA		03/13/2006
(2609) Kellynn Dr	0.07	180	R				From: 20-2607 Elshur Rd					NA		NA		03/13/2006
(2609) Kellynn Dr	0.08	260	R				From: 20-2606 Dumaine Dr					NA		NA		03/13/2006
(2609) Kellynn Dr	0.09	90	R				From: 20-2735 Thomassette Dr					NA		NA		03/13/2006
(2610) Davelayne Rd	0.06	40	R				From: Dead End					NA		NA		03/13/2006
(2610) Davelayne Rd	0.07	60	R				From: 20-2601 Clintwood Rd					NA		NA		03/13/2006
(2611) Grove Park Ct	0.12	200	R				From: 20-868 Grove Rd					NA		NA		04/18/2006
(2612) Cutter Dr	0.08	130	R				From: Cul-de-Sac					NA		NA		06/22/2009
(2612) Cutter Dr	0.11	280	R				From: 20-2613 Ketch Ct					NA		NA		06/22/2009
(2613) Ketch Ct	0.04	40	R				From: 20-718 Old Bon Air Rd					NA		NA		05/03/2006
							To: 20-2612 Cutter Dr					NA		NA		
							To: Cul-de-Sac									

Virginia Department of Transportation
Traffic Engineering Division
2009
Annual Average Daily Traffic Volume Estimates By Section of Route
Chesterfield Maintenance Area

Route	Length	AADT	QA	4Tire	Bus	Truck				QC	K Factor	QK	Dir Factor	AAWDT	QW	Year
						2Axle	3+Axle	1Trail	2Trail							
Chesterfield County																
(2614) Millcreek Dr	0.07	90	R								NA			NA		03/27/2006
(2614) Millcreek Dr	0.07	230	R								NA			NA		03/27/2006
(2614) Millcreek Dr	0.17	310	R								NA			NA		03/27/2006
(2615) Lancashire Pl	0.02	47	R								NA			NA		03/27/2006
(2616) Millcreek Ct	0.02	50	R								NA			NA		03/27/2006
(2617) Gateshead Dr	0.06	70	R								NA			NA		03/27/2006
(2617) Gateshead Dr	0.13	140	R								NA			NA		03/27/2006
(2618) Marwood Dr	0.03	40	R								NA			NA		03/27/2006
(2618) Marwood Dr	0.06	370	R								NA			NA		03/27/2006
(2618) Marwood Dr	0.16	280	R								NA			NA		03/27/2006
(2618) Marwood Dr	0.09	490	R								NA			NA		03/27/2006
(2618) Marwood Dr	0.06	180	R								NA			NA		03/27/2006
(2619) Teddington Dr	0.09	350	R								NA			NA		03/27/2006
(2620) Lancashire Dr	0.17	200	R								NA			NA		07/08/2009
(2620) Lancashire Dr	0.04	400	R								NA			NA		07/08/2009
(2620) Lancashire Dr	0.07	560	R								NA			NA		07/08/2009
(2620) Lancashire Dr	0.05	760	R								NA			NA		07/08/2009
(2620) Lancashire Dr	0.04	1500	R								NA			NA		07/08/2009
(2620) Lancashire Dr	0.05	1400	R								NA			NA		07/08/2009
(2620) Lancashire Dr	0.02	1500	R								NA			NA		07/08/2009
(2620) Lancashire Dr	0.08	1100	R								NA			NA		07/08/2009
(2620) Lancashire Dr	0.06	200	R								NA			NA		07/08/2009
(2620) Lancashire Dr	0.06	810	R								NA			NA		07/08/2009

Virginia Department of Transportation
Traffic Engineering Division
2009
Annual Average Daily Traffic Volume Estimates By Section of Route
Chesterfield Maintenance Area

Route	Length	AADT	QA	4Tire	Bus	-----Truck-----				QC	K Factor	QK	Dir Factor	AAWDT	QW	Year
						2Axle	3+Axle	1Trail	2Trail							
Chesterfield County																
(2620) Lancashire Dr	0.11	900	R			From: 20-2616 Millcreek Ct					NA			NA		07/08/2009
(2620) Lancashire Dr	0.10	150	R			From: 20-2614 Millcreek Dr					NA			NA		07/08/2009
						To: 20-733 Pocoshock Blvd										
(2621) Stonetree Dr	0.21	160	R			From: 20-2620 Lancashire Dr					NA			NA		07/08/2009
(2621) Bloomsherry Dr	0.11	140	R			From: 20-2622 Yorkdale Dr					NA			NA		07/08/2009
						To: 20-2625 Surreywood Dr										
(2622) Yorkdale Dr	0.15	70	R			From: 20-2621					NA			NA		07/08/2009
						To: 20-2620 Lancashire Dr										
(2623) Yorkdale Ct	0.03	30	R			From: 20-2620 Lancashire Dr					NA			NA		07/08/2009
						To: Cul-de-Sac										
(2624) Lancashire Ct	0.05	160	R			From: Cul-de-Sac					NA			NA		07/08/2009
						To: 20-2620 Lancashire Dr										
(2625) Surreywood Dr	0.13	400	R			From: 20-2629 Williamstowne Dr					NA			NA		07/08/2009
(2625) Surreywood Dr	0.05	590	R			From: 20-2154 Chainmale Rd					NA			NA		07/08/2009
(2625) Surreywood Dr	0.08	580	R			From: 20-2627 Lake Surrey Dr					NA			NA		07/08/2009
(2625) Surreywood Dr	0.07	630	R			From: 20-2617 Gateshead Dr					NA			NA		07/08/2009
(2625) Surreywood Dr	0.07	910	R			From: 20-2619 Teddington Dr					NA			NA		07/08/2009
(2625) Surreywood Dr	0.03	890	R			From: 20-2633 Turnmill Dr					NA			NA		07/08/2009
(2625) Surreywood Dr	0.07	870	R			From: 20-2621					NA			NA		07/08/2009
(2625) Surreywood Dr	0.11	960	R			From: 20-2632 Surreywood Ct					NA			NA		07/08/2009
(2625) Surreywood Dr	0.04	90	R			From: 20-2620 Lancashire Dr					NA			NA		07/08/2009
						To: Dead End										
(2626) Clairidge Ct	0.12	100	R			From: 20-2142 Fairwood Dr					NA			NA		07/08/2009
						To: Cul-de-Sac										
(2627) Lake Surrey Dr	0.25	280	R			From: 20-2629 Williamstowne Dr					NA			NA		07/08/2009
(2627) Lake Surrey Dr	0.06	350	R			From: 20-2628 Capelwood Dr					NA			NA		07/08/2009
						To: 20-2625 Surreywood Dr										
(2628) Capelwood Dr	0.08	180	R			From: 20-2629 Williamstowne Dr					NA			NA		07/08/2009
(2628) Capelwood Dr	0.08	160	R			From: 20-2634 Capelwood Ct					NA			NA		07/08/2009
						To: 20-2627 Lake Surrey Dr										
(2629) Williamstowne Dr	0.05	60	R			From: Dead End					NA			NA		07/08/2009
						To: 20-2627 Lake Surrey Dr										

Virginia Department of Transportation
Traffic Engineering Division
2009
Annual Average Daily Traffic Volume Estimates By Section of Route
Chesterfield Maintenance Area

Route	Length	AADT	QA	4Tire	Bus	Truck				QC	K Factor	QK	Dir Factor	AAWDT	QW	Year
						2Axle	3+Axle	1Trail	2Trail							
Chesterfield County																
2629 Williamstowne Dr	0.11	180	R				From: 20-2627 Lake Surrey Dr							NA		07/08/2009
2629 Williamstowne Dr	0.07	240	R				To: 20-2628 Capelwood Dr							NA		07/08/2009
2629 Williamstowne Dr	0.07	250	R				From: 20-2625 Surreywood Dr							NA		07/08/2009
2629 Williamstowne Dr	0.01	140	R				To: 20-2161 Elmart Lane							NA		07/08/2009
							To: Dead End									
2630 Blakeston Ct	0.06	30	R				From: Cul-de-Sac							NA		04/01/2003
2630 Blakeston Ct	0.03	20	R				To: 20-2572 Blakeston Dr							NA		04/01/2003
							To: Dead End									
2631 Airleigh Ct	0.03	45	R				From: 20-1761 Robindale Rd							NA		06/24/2009
							To: Cul-de-Sac									
2632 Surreywood Ct	0.06	60	R				From: Cul-de-Sac							NA		07/08/2009
							To: 20-2625 Surreywood Dr									
2633 Turnmill Dr	0.06	320	R				From: 20-2625 Surreywood Dr							NA		07/08/2009
2633 Turnmill Dr	0.07	360	R				To: 20-2143 Turnmill Ct							NA		07/08/2009
2633 Turnmill Dr	0.23	300	R				From: 20-2139 Rayanne Dr							NA		07/08/2009
2633 Turnmill Dr	0.12	400	R				To: 20-2137 Dulles Dr							NA		07/08/2009
2633 Turnmill Dr	0.12	130	R				From: 20-2110 Crossmill Ct							NA		07/08/2009
							To: Cul-de-Sac									
2634 Capelwood Ct	0.03	60	R				From: Cul-de-Sac							NA		03/27/2006
							To: 20-2628 Capelwood Dr									
2635 Kings Crown Rd	0.11	70	R				From: 20-2636 Newquay Lane							NA		08/24/2009
							To: 20-2349 Wicklow Lane									
2636 Newquay Lane	0.15	420	R				From: 20-2347 Lockshire Dr							NA		08/24/2009
2636 Newquay Lane	0.07	480	R				To: 20-2635 Kings Crown Rd							NA		08/24/2009
2636 Newquay Lane	0.31	190	R				From: 20-2637 Walhala Dr							NA		08/24/2009
							To: 20-2349 Wicklow Lane									
2637 Walhala Dr	0.04	340	R				From: 20-2636 Newquay Lane							NA		03/23/2006
2637 Walhala Dr	0.23	510	R				To: 20-2642 Walhala Point							NA		03/23/2006
2637 Walhala Dr	0.15	700	R				From: 20-2682 Broadstone Rd							NA		03/23/2006
2637 Walhala Dr	0.11	740	R				To: 20-2684							NA		03/23/2006
							To: 20-2683									

Virginia Department of Transportation
Traffic Engineering Division
2009
Annual Average Daily Traffic Volume Estimates By Section of Route
Chesterfield Maintenance Area

Route	Length	AADT	QA	4Tire	Bus	Truck				QC	K Factor	QK	Dir Factor	AAWDT	QW	Year
						2Axle	3+Axle	1Trail	2Trail							
Chesterfield County																
(2637) Walhala Dr	0.14	850	R				20-2683					NA		NA		03/23/2006
(2637) Walhala Dr	0.17	1000	R				20-2641					NA		NA		03/23/2006
(2637) Walhala Dr	0.12	230	R				20-2638 Ramsgate Lane					NA		NA		03/23/2006
(2637) Walhala Dr	0.06	90	R				20-3439 Ashcroft Way					NA		NA		03/23/2006
(2637) Walhala Dr	0.04	30	R				20-3443 Walhala Circle					NA		NA		03/23/2006
(2638) Ramsgate Lane	0.08	1400	R				20-678 Providence Rd					NA		NA		08/24/2009
(2638) Ramsgate Lane	0.03	1100	R				20-2640 Dorking Rd					NA		NA		08/24/2009
(2638) Ramsgate Lane	0.07	980	R				20-2639 Ramsgate Square					NA		NA		08/24/2009
(2639) Ramsgate Square	0.05	60	R				20-2637 Walhala Dr					NA		NA		05/06/2009
(2640) Dorking Rd	0.10	50	R				20-2638 Ramsgate Lane					NA		NA		05/06/2009
(2640) Dorking Rd	0.09	130	R				20-2641 SOUTH					NA		NA		05/06/2009
(2641) Cardiff Loop Rd	0.30	130	R				20-2641 NORTH					NA		NA		05/06/2009
(2641) Cardiff Rd	0.09	120	R				20-2640 N, Dorking Rd					NA		NA		05/06/2009
(2641) Cardiff Rd	0.14	410	R				20-2640 S, Dorking Rd					NA		NA		05/06/2009
(2641) Cardiff Rd	0.06	420	R				20-2637 Walhala Dr					NA		NA		05/06/2009
(2641) Cardiff Rd	0.06	260	R				20-4270 Cardiff Way					NA		NA		05/06/2009
(2641) Cardiff Rd	0.16	170	R				20-4271 Cardiff Ct					NA		NA		05/06/2009
(2641) Cardiff Rd	0.05	510	R				20-4272 Cardiff Pl					NA		NA		05/06/2009
(2641) Cardiff Rd	0.16	120	R				20-4280 E, Ivybridge Crossing					NA		NA		05/06/2009
(2642) Walhala Point	0.04	40	R				20-4281 Cardiff Lane					NA		NA		05/06/2009
(2643) Viewmere Crescent	0.04	60	R				20-4280 W, Ivybridge Crossing					NA		NA		05/16/2006
(2644) Rambling Rd	0.11	100	R				Cul-de-Sac					NA		NA		05/16/2006
							20-2637 Walhala Dr					NA		NA		05/16/2006
							Cul-de-Sac					NA		NA		05/16/2006
							20-1761 Robindale Rd					NA		NA		05/16/2006
							20-1761 Robindale Rd					NA		NA		05/16/2006
							20-2647 Winding Way					NA		NA		05/16/2006

Virginia Department of Transportation
Traffic Engineering Division
2009
Annual Average Daily Traffic Volume Estimates By Section of Route
Chesterfield Maintenance Area

Route	Length	AADT	QA	4Tire	Bus	Truck				QC	K Factor	QK	Dir Factor	AAWDT	QW	Year
						2Axle	3+Axle	1Trail	2Trail							
Chesterfield County																
(2645) Vineland Rd	0.06	80	R									NA		NA		05/03/2006
(2645) Vineland Rd	0.04	960	R									NA		NA		05/03/2006
(2646) Fernleaf Dr	0.16	420	R									NA		NA		05/03/2006
(2646) Fernleaf Dr	0.12	390	R									NA		NA		05/03/2006
(2647) Winding Way	0.05	670	R									NA		NA		05/03/2006
(2647) Winding Way	0.10	460	R									NA		NA		05/03/2006
(2647) Winding Way	0.26	310	R									NA		NA		05/03/2006
(2647) Winding Way	0.10	120	R									NA		NA		05/03/2006
(2647) Winding Way	0.06	70	R									NA		NA		05/03/2006
(2648) Bargrove Rd	0.16	230	R									NA		NA		05/03/2006
(2649) Bayham Dr	0.23	730	R									NA		NA		06/22/2009
(2650) Robindale Ct	0.03	50	R									NA		NA		05/03/2006
(2651) Farmleigh Dr	0.07	220	R									NA		NA		05/03/2006
(2651) Farmleigh Dr	0.11	190	R									NA		NA		05/03/2006
(2651) Farmleigh Dr	0.05	80	R									NA		NA		05/03/2006
(2652) Iron Mill Rd	0.07	520	R									NA		NA		05/03/2006
(2652) Iron Mill Rd	0.12	840	R									NA		NA		05/03/2006
(2652) Iron Mill Rd	0.07	1700	R									NA		NA		05/03/2006
(2652) Iron Mill Rd	0.05	2900	R									NA		NA		05/03/2006
(2653) Hollingsworth Dr	0.08	220	R									NA		NA		05/03/2006
(2653) Hollingsworth Dr	0.08	300	R									NA		NA		05/03/2006
(2654) Hollingsworth Ct	0.03	60	R									NA		NA		05/03/2006

Virginia Department of Transportation
 Traffic Engineering Division
 2009
 Annual Average Daily Traffic Volume Estimates By Section of Route
 Chesterfield Maintenance Area

Route	Length	AADT	QA	4Tire	Bus	-----Truck-----				QC	K Factor	QK	Dir Factor	AAWDT	QW	Year
						2Axle	3+Axle	1Trail	2Trail							
Chesterfield County																
(2655) Wynnewood Dr	0.06	150	R			From: 20-2144					NA			NA		03/27/2006
(2655) Wynnewood Dr	0.03	30	R			From: 20-2656 Wynnewood Ct					NA			NA		03/27/2006
						To: Dead End										
(2656) Wynnewood Ct	0.04	50	R			From: 20-2655 Wynnewood Dr					NA			NA		03/27/2006
						To: Cul-de-Sac										
(2657) Belmont Rd	0.11	200	R			From: Dead End					NA			NA		08/03/2006
						To: SCL Richmond										
(2658) McKesson Ct	0.05	60	R			From: 20-2354 McKesson Dr					NA			NA		03/27/2006
						To: Cul-de-Sac										
(2659) Chevelle Dr	0.10	430	R			From: 20-2144 Dell Dr					NA			NA		03/27/2006
(2659) Chevelle Dr	0.10	450	R			From: 20-2660					NA			NA		03/27/2006
(2659) Chevelle Dr	0.05	480	R			From: 20-2677 Kirkwall Dr					NA			NA		03/27/2006
(2659) Chevelle Dr	0.13	510	R			From: 20-2680 Sandlewood Dr					NA			NA		03/27/2006
(2659) Chevelle Dr	0.22	590	R			From: 20-2681 Cheltenham Dr					NA			NA		03/27/2006
(2659) Chevelle Dr	0.17	700	R			From: 20-2163 Lilly Dr					NA			NA		03/27/2006
						To: 20-663 Elkhardt Rd										
(2660) Ives Lane	0.05	100	R			From: Dead End					NA			NA		03/27/2006
(2660) Ives Lane	0.20	440	R			From: 20-3829 Bowlin Ct					NA			NA		03/27/2006
(2660) Ives Lane	0.06	560	R			From: 20-2144 Dell Dr					NA			NA		03/27/2006
(2660) Ives Lane	0.09	150	R			From: 20-2676 Forestdale Dr					NA			NA		03/27/2006
						To: 20-2659 Chevelle Dr										
(2661) Woodward Dr	0.10	300	R			From: 20-2664					NA			NA		03/30/2006
(2661) Woodward Dr	0.05	760	R			From: 20-2665 Woodward Ct					NA			NA		03/30/2006
(2661) Woodward Dr	0.03	1500	R			From: 20-2158 Jade Rd					NA			NA		03/30/2006
(2661) Woodward Dr	0.15	1600	R			From: 20-2669 Eastwood Dr					NA			NA		03/30/2006
(2661) Woodward Dr	0.07	1700	R			From: 20-2664					NA			NA		03/30/2006
(2661) Woodward Dr	0.10	1800	R			From: 20-2662 Morelock Dr					NA			NA		03/30/2006
						To: 20-678 South Providence Rd										
(2662) Morelock Rd	0.06	150	R			From: Dead End					NA			NA		03/27/2006
(2662) Morelock Dr	0.06	220	R			From: 20-2663 Shannon Rd					NA			NA		03/27/2006
						To: 20-2661 Woodward Dr										

Virginia Department of Transportation
Traffic Engineering Division
2009
Annual Average Daily Traffic Volume Estimates By Section of Route
Chesterfield Maintenance Area

Route	Length	AADT	QA	4Tire	Bus	Truck				QC	K Factor	QK	Dir Factor	AAWDT	QW	Year
						2Axle	3+Axle	1Trail	2Trail							
Chesterfield County																
(2662) Morelock Dr	0.06	90	R								NA			NA		03/27/2006
(2663) Shannon Rd	0.26	140	R								NA			NA		03/30/2006
(2664) Hartford Lane	0.22	250	R								NA			NA		03/30/2006
(2664) Hartford Lane	0.13	160	R								NA			NA		03/30/2006
(2664) Hartford Lane	0.07	130	R								NA			NA		03/30/2006
(2664) Hartford Lane	0.11	45	R								NA			NA		03/30/2006
(2664) Hartford Lane	0.11	90	R								NA			NA		03/30/2006
(2664) Hartford Lane	0.05	210	R								NA			NA		03/30/2006
(2664) Hartford Lane	0.13	320	R								NA			NA		03/30/2006
(2665) Woodward Ct	0.05	80	R								NA			NA		03/30/2006
(2666) Crestmont Dr	0.03	20	R								NA			NA		03/30/2006
(2667) Chadwell Dr	0.13	150	R								NA			NA		03/30/2006
(2668) Hartford Ct	0.10	100	R								NA			NA		03/30/2006
(2669) Eastwood Dr	0.07	320	R								NA			NA		03/30/2006
(2669) Eastwood Dr	0.06	530	R								NA			NA		03/30/2006
(2669) Eastwood Dr	0.07	680	R								NA			NA		03/30/2006
(2669) Eastwood Dr	0.03	730	R								NA			NA		03/30/2006
(2669) Eastwood Dr	0.07	710	R								NA			NA		03/30/2006
(2669) Eastwood Dr	0.07	720	R								NA			NA		03/30/2006
(2670) Brundidge Rd	0.06	510	R								NA			NA		04/10/2006
(2670) Brundidge Rd	0.11	320	R								NA			NA		04/10/2006
(2670) Brundidge Rd	0.13	290	R								NA			NA		04/10/2006

Virginia Department of Transportation
Traffic Engineering Division
2009
Annual Average Daily Traffic Volume Estimates By Section of Route
Chesterfield Maintenance Area

Route	Length	AADT	QA	4Tire	Bus	Truck				QC	K Factor	QK	Dir Factor	AAWDT	QW	Year
						2Axle	3+Axle	1Trail	2Trail							
Chesterfield County																
(2671) Brundidge Circle	0.03	30	R								NA			NA		04/10/2006
(2672) Owego Rd	0.03	20	R								NA			NA		04/10/2006
(2673) Groomfield Rd	0.25	160	R								NA			NA		04/10/2006
(2674) Midfield Rd	0.09	220	R								NA			NA		04/10/2006
(2674) Midfield Rd	0.09	330	R								NA			NA		04/20/2006
(2675) Milbrae Rd	0.07	230	R								NA			NA		03/30/2006
(2675) Milbrae Rd	0.07	120	R								NA			NA		03/30/2006
(2675) Milbrae Rd	0.09	60	R								NA			NA		03/30/2006
(2676) Forestdale Dr	0.12	440	R								NA			NA		03/27/2006
(2676) Forestdale Dr	0.06	260	R								NA			NA		03/27/2006
(2676) Forestdale Dr	0.10	110	R								NA			NA		03/27/2006
(2676) Forestdale Dr	0.03	10	R								NA			NA		03/27/2006
(2677) Kirkwall Dr	0.03	20	R								NA			NA		03/27/2006
(2677) Kirkwall Dr	0.07	140	R								NA			NA		03/27/2006
(2677) Kirkwall Dr	0.07	150	R								NA			NA		07/08/2009
(2678) Kirkwall Ct	0.05	50	R								NA			NA		07/08/2009
(2679) Sandlewood Ct	0.07	80	R								NA			NA		07/08/2009
(2680) Sandlewood Dr	0.07	200	R								NA			NA		07/08/2009
(2680) Sandlewood Dr	0.08	140	R								NA			NA		07/08/2009
(2680) Sandlewood Dr	0.03	20	R								NA			NA		07/08/2009
(2681) Cheltenham Dr	0.04	40	R								NA			NA		07/08/2009

Virginia Department of Transportation
Traffic Engineering Division
2009
Annual Average Daily Traffic Volume Estimates By Section of Route
Chesterfield Maintenance Area

Route	Length	AADT	QA	4Tire	Bus	-----Truck-----				QC	K Factor	QK	Dir Factor	AAWDT	QW	Year
						2Axle	3+Axle	1Trail	2Trail							
Chesterfield County																
(2681) Cheltenham Dr	0.16	170	R				From: 20-2659 Chevelle Dr					NA		NA		07/08/2009
							To: 20-2676 Forestdale Dr									
(2682) Broadstone Rd	0.21	420	R				From: 20-2637 Walhala Dr					NA		NA		05/06/2009
							To: 20-2683									
(2682) Broadstone Rd	0.04	560	R				From: 20-2349 Wicklow Lane; Wicklow Lane					NA		NA		05/06/2009
							To: 20-3156 Rams Crossing									
(2682) Broadstone Rd	0.26	750	R				From: US 360; 20-648					NA		NA		05/06/2009
							To: Dead End									
(2683) Charing Cross Loop	0.04	20	R				From: 20-2684 SOUTH					NA		NA		05/06/2009
							To: 20-2637 Walhala Dr									
(2683) Charing Cross Loop	0.20	60	R				From: 20-2698 Littlecote Lane					NA		NA		05/06/2009
							To: 20-2684 NORTH									
(2683) Camelback Rd	0.22	220	R				From: 20-2682 Broadstone Rd					NA		NA		05/06/2009
							To: 20-2683 W, Charing Cross Loop									
(2684) Reibute Rd	0.07	80	R				From: 20-2637 Walhala Dr					NA		NA		05/06/2009
							To: 20-2698 Littlecote Lane									
(2684) Reibute Rd	0.12	90	R				From: 20-2683 E, Camelback Rd					NA		NA		05/06/2009
							To: Cul-de-Sac									
(2685) Milbrae Ct	0.06	60	R				From: 20-2675 Milbrae Rd					NA		NA		07/22/2009
							To: Cul-de-Sac									
(2686) Milbrae Pl	0.04	40	R				From: 20-2675 Milbrae Rd					NA		NA		07/22/2009
							To: 20-2510 Redbridge Rd									
(2687) Wadsworth Dr	0.13	490	R				From: 20-2688 Wadsworth Ct					NA		NA		07/22/2009
							To: 20-3335 Wadsworth Pl									
(2687) Wadsworth Dr	0.08	400	R				From: 20-3336 Wadsworth Way					NA		NA		07/22/2009
							To: 20-2728 Scottingham Dr									
(2687) Wadsworth Dr	0.07	650	R				From: 20-2728 Scottingham Dr					NA		NA		07/22/2009
							To: End State Maintenance									
(2687) Wadsworth Dr	0.08	710	R				From: 20-2687 Wadsworth Dr					NA		NA		08/24/2009
							To: Cul-de-Sac									
(2688) Wadsworth Ct	0.03	40	R				From: 20-2652 Iron Mill Rd					NA		NA		08/24/2009
							To: Cul-de-Sac									
(2689) Old Camp Rd	0.22	210	R				From: 20-2652 Iron Mill Rd					NA		NA		08/24/2009
							To: Cul-de-Sac									

Virginia Department of Transportation
 Traffic Engineering Division
 2009
 Annual Average Daily Traffic Volume Estimates By Section of Route
 Chesterfield Maintenance Area

Route	Length	AADT	QA	4Tire	Bus	-----Truck-----				QC	K Factor	QK	Dir Factor	AAWDT	QW	Year
						2Axle	3+Axle	1Trail	2Trail							
Chesterfield County																
(2690) Bromwich Dr	0.08	260	R			From: 20-2571 S. Wexwood Dr					NA			NA		08/24/2009
(2690) Bromwich Dr	0.09	180	R			To: 20-2692 Latane Dr					NA			NA		08/24/2009
(2690) Bromwich Dr	0.14	40	R			From: 20-2691 Bromwich Ct					NA			NA		08/24/2009
(2690) Bromwich Dr						To: 20-2571 N. Wexwood Dr										
(2691) Bromwich Ct	0.06	40	R			From: 20-2690 Bromwich Dr					NA			NA		08/24/2009
(2691) Bromwich Ct						To: Cul-de-Sac										
(2692) Latane Dr	0.17	40	R			From: 20-2690 Bromwich Dr					NA			NA		08/24/2009
(2692) Latane Dr						To: 20-2571 Wexwood Dr										
(2693) Wexwood Pl	0.06	50	R			From: Cul-de-Sac					NA			NA		04/18/2006
(2693) Wexwood Pl						To: 20-2571 Wexwood Dr										
(2694) Wexwood Ct	0.08	60	R			From: 20-2571 Wexwood Dr					NA			NA		04/18/2006
(2694) Wexwood Ct						To: Cul-de-Sac										
(2695) Poco Dr	0.23	720	R			From: 20-678 South Providence Rd					NA			NA		07/08/2009
(2695) Poco Dr						To: 20-2696 Middle Rd										
(2696) Middle Rd	0.07	690	R			From: 20-2695 Poco Dr					NA			NA		07/08/2009
(2696) Middle Rd						To: 20-2697 Debbs Lane										
(2696) Middle Rd	0.03	420	R			From: 20-2697 Debbs Lane					NA			NA		07/08/2009
(2696) Middle Rd						To: 20-853 Middle Loop										
(2696) Middle Rd	0.05	470	R			From: 20-853 Middle Loop					NA			NA		07/08/2009
(2696) Middle Rd						To: 20-864 Middle Circle										
(2696) Middle Rd	0.05	500	R			From: 20-864 Middle Circle					NA			NA		07/08/2009
(2696) Middle Rd						To: 20-854 Twilight Lane										
(2697) Debbs Lane	0.07	430	R			From: 20-2696 Middle Rd					NA			NA		07/08/2009
(2697) Debbs Lane						To: 20-2699 Rayburn Rd										
(2697) Debbs Lane	0.03	420	R			From: 20-2699 Rayburn Rd					NA			NA		07/08/2009
(2697) Debbs Lane						To: 20-854 Twilight Lane										
(2698) Littlecote Lane	0.20	130	R			From: 20-2684					NA			NA		03/23/2006
(2698) Littlecote Lane						To: 20-2683										
(2699) Rayburn Rd	0.14	250	R			From: Cul-de-Sac					NA			NA		07/08/2009
(2699) Rayburn Rd						To: 20-2697 Debbs Lane										
(2700) Stone River Ct	0.03	40	R			From: Dead End					NA			NA		03/27/2006
(2700) Stone River Ct						To: 20-2718 Stone River Rd										
(2700) Stone River Ct	0.09	120	R			From: 20-2718 Stone River Rd					NA			NA		03/27/2006
(2700) Stone River Ct						To: Dead End										
(2701) Salk Rd	0.08	190	R			From: 20-621 Black Rd; Winterpock Rd					NA			NA		05/18/2009
(2701) Salk Rd						To: 20-2702 Celtic Rd										
(2701) Salk Rd	0.10	270	R			From: 20-2702 Celtic Rd					NA			NA		05/18/2009
(2701) Salk Rd						To: 20-2703 Puritan Rd										
(2701) Salk Rd	0.11	230	R			From: 20-2703 Puritan Rd					NA			NA		05/18/2009
(2701) Salk Rd						To: 20-655 Beach Rd										

Virginia Department of Transportation
Traffic Engineering Division
2009
Annual Average Daily Traffic Volume Estimates By Section of Route
Chesterfield Maintenance Area

Route	Length	AADT	QA	4Tire	Bus	Truck				QC	K Factor	QK	Dir Factor	AAWDT	QW	Year
						2Axle	3+Axle	1Trail	2Trail							
Chesterfield County																
(2702) Celtic Rd	0.14	110	R													05/18/2009
(2702) Celtic Rd	0.20	120	R													05/18/2009
(2702) Celtic Rd	0.19	220	R													05/18/2009
(2703) Puritan Rd	0.27	260	R													05/18/2009
(2704) Physic Hill Rd	0.08	210	R													05/18/2009
(2704) Physic Hill Rd	0.16	160	R													05/18/2009
(2704) Physic Hill Rd	0.04	10	R													05/18/2009
(2705) Danforth Rd	0.05	20	R													05/18/2009
(2705) Danforth Rd	0.10	140	R													05/18/2009
(2705) Danforth Rd	0.07	180	R													05/18/2009
(2705) Danforth Rd	0.27	110	R													05/18/2009
(2706) Ranger Rd	0.14	200	R													05/18/2009
(2706) Ranger Rd	0.09	390	R													05/18/2009
(2706) Ranger Rd	0.09	420	R													05/18/2009
(2707) Mendota Rd	0.08	110	R													05/18/2009
(2707) Mendota Rd	0.08	230	R													05/18/2009
(2708) Rosebud Rd	0.23	110	R													05/18/2009
(2709) Branding Iron Rd	0.17	170	R													05/18/2009
(2710) Bollingbrook Ct	0.08	110	R													04/18/2006
(2710) Bollingbrook Ct	0.06	40	R													04/18/2006
(2711) Bollingbrook PI	0.05	40	R													04/18/2006

Virginia Department of Transportation
Traffic Engineering Division
2009
Annual Average Daily Traffic Volume Estimates By Section of Route
Chesterfield Maintenance Area

Route	Length	AADT	QA	4Tire	Bus	Truck				QC	K Factor	QK	Dir Factor	AAWDT	QW	Year
						2Axle	3+Axle	1Trail	2Trail							
Chesterfield County																
(2712) Durrington Ct	0.06	47	R				From: 20-2566 Durrington Dr				NA			NA		04/18/2006
							To: Cul-de-Sac									
(2713) Bondurant Ct	0.04	40	R				From: 20-2567 Bondurant Dr				NA			NA		04/18/2006
							To: Cul-de-Sac									
(2714) Archgrove Ct	0.06	60	R				From: Dead End				NA			NA		04/10/2006
							To: 20-2264 Pepperidge Rd									
(2715) Ambridge Rd	0.24	120	R				From: 20-655 Beach Rd				NA			NA		07/06/2009
							To: Cul-de-Sac									
(2716) Beechgrove Dr	0.20	120	R				From: 20-655 Beach Rd				NA			NA		07/06/2009
							To: Dead End									
(2717) Terri Lynn Ct	0.16	140	R				From: Cul-de-Sac				NA			NA		05/03/2006
							To: 20-718 Old Bon Air Rd									
(2718) Stone River Rd	0.05	170	R				From: Dead End				NA			NA		03/27/2006
							To: 20-3718 Ferncreek Pl									
(2718) Stone River Rd	0.09	350	R				From: 20-2700 Stone River Ct				NA			NA		03/27/2006
							To: 20-2618 Marwood Dr									
(2718) Stone River Rd	0.07	910	R				From: 20-2719 Old Log Terrace				NA			NA		03/27/2006
							To: 20-663 Elkhardt Rd									
(2718) Stone River Rd	0.27	1100	R				From: 20-2718 Stone River Rd				NA			NA		03/27/2006
							To: Cul-de-Sac									
(2719) Old Log Terrace	0.18	160	R				From: Cul-de-Sac				NA			NA		03/27/2006
							To: 20-659 Riverway Rd									
(2720) Plantation Trace Rd	0.36	180	R				From: 20-678 West Providence Rd				NA			NA		05/18/2006
							To: Cul-de-Sac									
(2721) Providence Pl	0.05	80	R				From: 20-678 West Providence Rd				NA			NA		03/08/2006
							To: Cul-de-Sac									
(2722) Condrey Ridge Dr	0.12	680	R				From: 20-2723 Bethany Ridge Rd				NA			NA		03/08/2006
							To: 20-2724 Condrey Ridge Ct									
(2722) Condrey Ridge Dr	0.10	160	R				From: Dead End				NA			NA		03/08/2006
							To: Cul-de-Sac									
(2723) Bethany Ridge Rd	0.10	120	R				From: 20-2722 Condrey Ridge Dr				NA			NA		03/08/2006
							To: 20-2845 Bethany Ridge Terrace									
(2723) Bethany Ridge Rd	0.07	250	R				From: 20-2846 Bethany Ridge Ct				NA			NA		03/08/2006
							To: 20-767 Academy Dr									
(2723) Bethany Ridge Rd	0.03	380	R				From: 20-767 Academy Dr				NA			NA		03/08/2006
							To:									

Virginia Department of Transportation
 Traffic Engineering Division
 2009
 Annual Average Daily Traffic Volume Estimates By Section of Route
 Chesterfield Maintenance Area

Route	Length	AADT	QA	4Tire	Bus	-----Truck-----				QC	K Factor	QK	Dir Factor	AAWDT	QW	Year
						2Axle	3+Axle	1Trail	2Trail							
Chesterfield County																
(2724) Condrey Ridge Ct	0.03	50	R											NA		03/08/2006
(2725) Greencastle Rd	0.29	490	R											NA		03/30/2006
(2725) Greencastle Rd	0.10	320	R											NA		03/30/2006
(2726) Claypool Rd	0.07	320	R											NA		03/30/2006
(2726) Claypool Rd	0.07	300	R											NA		03/30/2006
(2726) Claypool Rd	0.06	260	R											NA		03/30/2006
(2726) Claypool Rd	0.07	110	R											NA		03/30/2006
(2727) Claypool Ct	0.06	60	R											NA		03/30/2006
(2728) Scottingham Dr	0.06	290	R											NA		03/30/2006
(2728) Scottingham Dr	0.09	830	R											NA		03/30/2006
(2728) Scottingham Dr	0.06	1000	R											NA		03/30/2006
(2728) Scottingham Dr	0.15	880	R											NA		03/30/2006
(2728) Scottingham Dr	0.07	1000	R											NA		03/30/2006
(2729) Claypool Terrace	0.04	47	R											NA		03/30/2006
(2730) Eastwood Ct	0.07	90	R											NA		03/30/2006
(2730) Eastwood Ct	0.14	180	R											NA		03/30/2006
(2731) Abingdon Circle	0.04	50	R											NA		05/16/2006
(2732) Abingdon Ct	0.05	60	R											NA		05/16/2006
(2733) Kendrick Ct	0.10	130	R											NA		05/09/2006
(2734) Kennesaw Ct	0.05	60	R											NA		05/09/2006
(2735) Thomassette Dr	0.07	190	R											NA		03/13/2006

Virginia Department of Transportation
Traffic Engineering Division
2009
Annual Average Daily Traffic Volume Estimates By Section of Route
Chesterfield Maintenance Area

Route	Length	AADT	QA	4Tire	Bus	Truck				QC	K Factor	QK	Dir Factor	AAWDT	QW	Year
						2Axle	3+Axle	1Trail	2Trail							
Chesterfield County																
(2736) Delfin Rd	0.12	220	R								NA			NA		03/13/2006
(2736) Delfin Rd	0.12	100	R								NA			NA		03/13/2006
(2737) Ionis Lane	0.06	850	R								NA			NA		03/13/2006
(2737) Ionis Lane	0.06	670	R								NA			NA		03/13/2006
(2737) Ionis Lane	0.09	490	R								NA			NA		03/13/2006
(2737) Ionis Lane	0.13	130	R								NA			NA		03/13/2006
(2738) Monday Way	0.14	110	R								NA			NA		03/13/2006
(2739) Puckett Pl	0.07	350	R								NA			NA		03/13/2006
(2739) Puckett Pl	0.06	190	R								NA			NA		03/13/2006
(2739) Puckett Pl	0.09	80	R								NA			NA		03/13/2006
(2740) Puckett Ct	0.13	140	R								NA			NA		03/13/2006
(2741) Goby Ct	0.05	60	R								NA			NA		03/13/2006
(2742) Woodsong Dr	0.24	1100	R								NA			NA		03/13/2006
(2742) Woodsong Dr	0.08	1000	R								NA			NA		03/13/2006
(2742) Woodsong Dr	0.06	770	R								NA			NA		03/13/2006
(2742) Woodsong Dr	0.06	560	R								NA			NA		03/13/2006
(2742) Woodsong Dr	0.08	380	R								NA			NA		03/13/2006
(2742) Woodsong Dr	0.10	130	R								NA			NA		03/13/2006
(2743) Woodthrush Ct	0.08	80	R								NA			NA		03/13/2006
(2744) Forestwind Dr	0.06	380	R								NA			NA		05/06/2009
(2744) Forestwind Dr	0.12	460	G								NA		460	G	2009	
(2745) Mistyhollow Rd	0.10	120	R								NA			NA		05/06/2009

Virginia Department of Transportation
Traffic Engineering Division
2009
Annual Average Daily Traffic Volume Estimates By Section of Route
Chesterfield Maintenance Area

Route	Length	AADT	QA	4Tire	Bus	Truck				QC	K Factor	QK	Dir Factor	AAWDT	QW	Year
						2Axle	3+Axle	1Trail	2Trail							
Chesterfield County																
(2746) Millspray Ct	0.08	90	R											NA		05/06/2009
(2747) Pinemist Rd	0.04	48	R											NA		05/06/2009
(2748) Oakmeadow Lane	0.04	110	R											NA		05/06/2009
(2748) Oakmeadow Lane	0.13	220	R											NA		05/06/2009
(2748) Oakmeadow Lane	0.09	110	R											NA		05/06/2009
(2749) Wood Bluff Loop	0.36	170	R											NA		05/18/2006
(2750) Sara Kay Dr	0.07	120	R											NA		02/13/2009
(2750) Sara Kay Dr	0.08	140	R											NA		02/13/2009
(2750) Sara Kay Dr	0.22	240	R											NA		02/13/2009
(2750) Sara Kay Dr	0.05	210	R											NA		02/13/2009
(2750) Sara Kay Dr	0.05	420	R											NA		02/13/2009
(2750) Sara Kay Dr	0.05	550	R											NA		02/13/2009
(2750) Sara Kay Dr	0.11	820	R											NA		02/13/2009
(2750) Sara Kay Dr	0.09	1200	R											NA		02/13/2009
(2751) Sara Kay Ct	0.05	60	R											NA		02/13/2009
(2752) Wareham Pl	0.09	250	R											NA		02/13/2009
(2752) Wareham Pl	0.03	40	R											NA		02/13/2009
(2753) Wareham Ct	0.04	48	R											NA		02/13/2009
(2754) Marble Head Ct	0.08	100	R											NA		08/24/2009
(2755) Homestead Ct	0.07	80	R											NA		08/24/2009
(2756) Red Lion Ct	0.06	80	R											NA		08/24/2009

Virginia Department of Transportation
Traffic Engineering Division
2009
Annual Average Daily Traffic Volume Estimates By Section of Route
Chesterfield Maintenance Area

Route	Length	AADT	QA	4Tire	Bus	Truck				QC	K Factor	QK	Dir Factor	AAWDT	QW	Year
						2Axle	3+Axle	1Trail	2Trail							
Chesterfield County																
(2757) Arch Hill Pl	0.10	120	R				From: 20-2250 Arch Hill Dr					NA		NA		07/22/2009
							To: Cul-de-Sac									
(2758) Egan Pl	0.03	48	R				From: Dead End					NA		NA		08/24/2009
							To: 20-2759 Egan Rd									
(2758) Egan Pl	0.10	110	R				From: 20-2759 Egan Rd					NA		NA		08/24/2009
							To: Dead End									
(2759) Egan Rd	0.06	1700	R				From: 20-2767					NA		NA		08/24/2009
							To: 20-2223 Manning Rd									
(2759) Egan Rd	0.16	420	R				From: 20-2223 Manning Rd					NA		NA		08/24/2009
							To: 20-2193 Silliman Dr									
(2759) Egan Rd	0.06	230	R				From: 20-2193 Silliman Dr					NA		NA		08/24/2009
							To: 20-2758 Egan Pl									
(2760) Shady Creek Rd	0.04	100	R				From: Dead End					NA		NA		02/23/2009
							To: 20-2766 Whitewater Ct									
(2760) Shady Creek Rd	0.09	250	R				From: 20-2766 Whitewater Ct					NA		NA		02/23/2009
							To: 20-2765 Whistling Well Ct									
(2760) Shady Creek Rd	0.09	420	R				From: 20-2765 Whistling Well Ct					NA		NA		02/23/2009
							To: 20-2763 Carryback Dr									
(2760) Shady Creek Rd	0.07	510	R				From: 20-2763 Carryback Dr					NA		NA		02/23/2009
							To: 20-2762 Trace Ct									
(2760) Shady Creek Rd	0.06	540	R				From: 20-2762 Trace Ct					NA		NA		02/23/2009
							To: 20-2761 Mill Race Circle									
(2760) Shady Creek Rd	0.05	620	R				From: 20-2761 Mill Race Circle					NA		NA		02/23/2009
							To: 20-1628 Castlewood Rd									
(2761) Mill Race Circle	0.07	50	R				From: 20-2760 Shady Creek Rd					NA		NA		02/23/2009
							To: 20-2764 Mill Race Rd									
(2761) Mill Race Circle	0.04	47	R				From: 20-2764 Mill Race Rd					NA		NA		02/23/2009
							To: Cul-de-Sac									
(2762) Trace Ct	0.03	48	R				From: 20-2760 Shady Creek Rd					NA		NA		02/23/2009
							To: Cul-de-Sac									
(2763) Carryback Dr	0.08	110	R				From: 20-2760 Shady Creek Rd					NA		NA		06/26/2006
							To: 20-2764 Mill Race Rd									
(2764) Mill Race Rd	0.09	140	R				From: Cul-de-Sac					NA		NA		02/23/2009
							To: 20-2763 Carryback Dr									
(2764) Mill Race Rd	0.09	360	R				From: 20-2763 Carryback Dr					NA		NA		02/23/2009
							To: 20-2761 Mill Race Circle									
(2764) Mill Race Rd	0.05	440	R				From: 20-2761 Mill Race Circle					NA		NA		02/23/2009
							To: 20-1628 Castlewood Rd									
(2765) Whistling Well Ct	0.06	60	R				From: 20-2760 Shady Creek Rd					NA		NA		02/23/2009
							To: Cul-de-Sac									
(2766) Whitewater Ct	0.04	30	R				From: Cul-de-Sac					NA		NA		02/23/2009
							To: 20-2760 Shady Creek Rd									

Virginia Department of Transportation
Traffic Engineering Division
2009
Annual Average Daily Traffic Volume Estimates By Section of Route
Chesterfield Maintenance Area

Route	Length	AADT	QA	4Tire	Bus	-----Truck-----				QC	K Factor	QK	Dir Factor	AAWDT	QW	Year
						2Axle	3+Axle	1Trail	2Trail							
Chesterfield County																
(2767) Dortonway Dr	0.29	2200	R			From: 20-649 Newbys Bridge Rd					NA			NA		08/24/2009
(2767) Dortonway Dr	0.07	390	R			To: 20-2759 Egan Rd					NA			NA		08/24/2009
(2767) Dortonway Dr	0.68	540	R			From: 20-5094 Madras Ct					NA			NA		08/24/2009
						To: 20-651 Belmont Rd										
(2768) Gordon School Pl	0.07	150	R			From: Cul-de-Sac					NA			NA		05/09/2006
						To: 20-2776 Gordon School Rd										
(2769)	0.09	200	R			From: 20-1490 Cadillac Terrace					NA			NA		03/08/2006
(2769)	0.07	170	R			To: 20-1489 Arrow Point Terrace					NA			NA		03/08/2006
(2769)	0.14	140	R			From: 20-1487 Chieftain Terrace					NA			NA		03/08/2006
						To: 20-1487 Chieftain Trail										
(2770) Smoketree Dr	0.06	940	R			From: 20-2566; 20-2567					NA			NA		03/23/2009
(2770) Smoketree Dr	0.11	890	R			To: 20-3009 Smoketree Terrace					NA			NA		03/23/2009
(2770) Smoketree Dr	0.10	960	R			From: 20-3008 Smoketree Circle					NA			NA		03/23/2009
(2770) Smoketree Dr	0.08	960	R			To: 20-3101 Smoketree Pl					NA			NA		03/23/2009
(2770) Smoketree Dr	0.21	530	R			From: 20-2779 Pleasanthill Dr					NA			NA		03/23/2009
(2770) Smoketree Dr	0.05	690	R			To: 20-2775 Smoketree Ct					NA			NA		03/23/2009
(2770) Smoketree Dr	0.07	830	R			From: 20-2777 Pleasantview Rd					NA			NA		03/23/2009
(2770) Smoketree Dr	0.13	4600	R			To: 20-2776 Gordon School Rd					NA			NA		03/23/2009
(2770) Smoketree Dr	0.22	4700	R			From: 20-2778 Old Carrollton Rd					NA			NA		03/23/2009
(2770) Smoketree Dr	0.07	5300	R			To: 20-2771 Poplar Ridge Rd					NA			NA		03/23/2009
(2770) Smoketree Dr	0.19	5300	R			From: 20-3402 Coralberry Dr					NA			NA		03/23/2009
(2770) Smoketree Dr	0.39	5700	R			To: 20-3400					NA			NA		03/23/2009
(2771) Poplar Ridge Rd	0.13	150	R			From: Cul-de-Sac					NA			NA		03/23/2009
(2771) Poplar Ridge Rd	0.19	120	R			To: 20-2778 Old Carrollton Rd					NA			NA		03/23/2009
(2771) Poplar Ridge Rd	0.14	230	R			From: 20-2773 Stillbrook Rd					NA			NA		03/23/2009
(2772) Old Carrollton Ct	0.10	100	R			To: 20-2770 Smoketree Dr					NA			NA		03/23/2009
						From: Cul-de-Sac					NA			NA		03/23/2009
						To: 20-2778 Old Carrollton Rd										

Virginia Department of Transportation
Traffic Engineering Division
2009
Annual Average Daily Traffic Volume Estimates By Section of Route
Chesterfield Maintenance Area

Route	Length	AADT	QA	4Tire	Bus	Truck				QC	K Factor	QK	Dir Factor	AAWDT	QW	Year
						2Axle	3+Axle	1Trail	2Trail							
Chesterfield County																
(2773) Stillbrook Rd	0.11	90	R								NA			NA		03/23/2009
(2773) Stillbrook Rd	0.07	90	R								NA			NA		03/23/2009
(2773) Stillbrook Rd	0.11	100	R								NA			NA		03/23/2009
(2774) Stillbrook Ct	0.04	40	R								NA			NA		03/23/2009
(2775) Smoketree Ct	0.06	50	R								NA			NA		03/23/2009
(2776) Gordon School Rd	0.08	170	R								NA			NA		05/09/2006
(2776) Gordon School Rd	0.07	350	R								NA			NA		05/09/2006
(2776) Gordon School Rd	0.19	650	R								NA			NA		05/09/2006
(2776) Gordon School Rd	0.05	5000	R								NA			NA		05/09/2006
(2776) Gordon School Rd	0.06	5000	R								NA			NA		05/09/2006
(2776) Gordon School Rd	0.07	3100	R								NA			NA		05/09/2006
(2776) Gordon School Rd	0.26	3100	R								NA			NA		05/09/2006
(2777) Pleasantview Rd	0.14	180	R								NA			NA		05/16/2006
(2778) Old Carrollton Rd	0.07	900	R								NA			NA		04/18/2006
(2778) Old Carrollton Rd	0.06	990	R								NA			NA		04/18/2006
(2778) Old Carrollton Rd	0.06	1000	R								NA			NA		04/18/2006
(2778) Old Carrollton Rd	0.07	1300	R								NA			NA		04/18/2006
(2778) Old Carrollton Rd	0.05	1300	R								NA			NA		04/18/2006
(2779) Pleasanthill Dr	0.07	260	R								NA			NA		04/18/2006
(2779) Pleasanthill Dr	0.10	290	R								NA			NA		04/18/2006
(2779) Pleasanthill Dr	0.07	400	R								NA			NA		04/18/2006
(2779) Pleasanthill Dr	0.08	440	R								NA			NA		04/18/2006
(2779) Pleasanthill Dr	0.11	110	R								NA			NA		04/18/2006

Virginia Department of Transportation
 Traffic Engineering Division
 2009
 Annual Average Daily Traffic Volume Estimates By Section of Route
 Chesterfield Maintenance Area

Route	Length	AADT	QA	4Tire	Bus	Truck				QC	K Factor	QK	Dir Factor	AAWDT	QW	Year
						2Axle	3+Axle	1Trail	2Trail							
Chesterfield County																
(2780) Spirea Rd	0.35	3800	R				From: 20-720 Lucks Lane					NA		NA		05/16/2006
(2780) Spirea Rd	0.09	3900	R				To: 20-3108 Sunflower Lane					NA		NA		05/16/2006
(2780) Spirea Rd	0.10	3700	R				From: 20-3105 Yucca Dr					NA		NA		05/16/2006
(2780) Spirea Rd	0.08	3400	R				To: 20-3103 Mountain Laurel Dr					NA		NA		05/16/2006
(2780) Spirea Rd	0.08	800	R				From: 20-2776 Gordon School Rd					NA		NA		05/16/2006
(2780) Spirea Rd	0.13	680	R				To: 20-2781 Spirea Ct					NA		NA		05/16/2006
(2781) Spirea Ct	0.09	110	R				From: 20-2779 Pleasanthill Dr					NA		NA		05/16/2006
(2781) Spirea Ct							To: 20-2780 Spirea Rd					NA		NA		05/16/2006
(2782) Glenhaven Rd	0.13	190	R				From: Cul-de-Sac					NA		NA		05/16/2006
(2782) Glenhaven Rd	0.08	110	R				To: Dead End					NA		NA		05/16/2006
(2782) Glenhaven Rd	0.08	110	R				From: 20-2776 Gordon School Rd					NA		NA		05/16/2006
(2783) Old Carrollton Trace	0.06	40	R				To: Cul-de-Sac					NA		NA		04/18/2006
(2783) Old Carrollton Trace	0.06	40	R				From: 20-2778 Old Carrollton Rd					NA		NA		04/18/2006
(2784) Glenmont Rd	0.07	320	R				To: Cul-de-Sac					NA		NA		04/18/2006
(2784) Glenmont Rd	0.15	1000	R				From: 20-2749 Wood Bluff Loop					NA		NA		04/18/2006
(2784) Glenmont Rd	0.15	1000	R				To: 20-2778 Old Carrollton Rd					NA		NA		04/18/2006
(2785)	0.06	50	R				From: 20-2567 Bondurant Dr					NA		NA		04/18/2006
(2785)	0.06	50	R				To: 20-2566; 20-2567					NA		NA		04/18/2006
(2786) King Arthurs Ct	0.07	100	R				From: Cul-de-Sac					NA		NA		03/23/2009
(2786) King Arthurs Ct	0.07	100	R				To: 20-1960 Quarterstaff Rd					NA		NA		03/23/2009
(2787) Quarterstaff Ct	0.03	40	R				From: Cul-de-Sac					NA		NA		03/23/2009
(2787) Quarterstaff Ct	0.03	40	R				To: 20-1960 Quarterstaff Rd					NA		NA		03/23/2009
(2788) Chilham Ct	0.05	46	R				From: 20-1739 Looking Glass Rd					NA		NA		03/23/2009
(2788) Chilham Ct	0.05	46	R				To: Cul-de-Sac					NA		NA		03/23/2009
(2789) Hollytree Ct	0.04	60	R				From: Cul-de-Sac					NA		NA		03/15/2006
(2789) Hollytree Ct	0.04	60	R				To: 20-2790 Rollingway Rd					NA		NA		03/15/2006
(2790) Rollingway Rd	0.19	520	R				From: 20-756 Family Lane					NA		NA		03/15/2006
(2790) Rollingway Rd	0.06	790	R				To: 20-2795 Sarata Lane					NA		NA		03/15/2006
(2790) Rollingway Rd	0.05	930	R				From: 20-2789 Hollytree Ct					NA		NA		03/15/2006
(2790) Rollingway Rd	0.05	930	R				To: 20-3099 Andradell Lane					NA		NA		03/15/2006
(2790) Rollingway Rd	0.11	1000	R				From: 20-3099 Andradell Lane					NA		NA		03/15/2006
(2790) Rollingway Rd	0.11	1000	R				To: 20-2797 Hollytree Trail					NA		NA		03/15/2006

Virginia Department of Transportation
 Traffic Engineering Division
 2009
 Annual Average Daily Traffic Volume Estimates By Section of Route
 Chesterfield Maintenance Area

Route	Length	AADT	QA	4Tire	Bus	-----Truck-----				QC	K Factor	QK	Dir Factor	AAWDT	QW	Year
						2Axle	3+Axle	1Trail	2Trail							
Chesterfield County																
(2790) Rollingway Rd	0.06	1200	R				From: 20-2797 Hollytree Trail					NA		NA		03/15/2006
(2790) Rollingway Rd	0.06	1200	R				To: 20-2798 Rollingway Terrace					NA		NA		03/15/2006
(2790) Rollingway Rd	0.13	1400	R				From: 20-2799 Rollingway Ct					NA		NA		03/15/2006
(2790) Rollingway Rd	0.20	2800	R				To: 20-3091 Ridgerun Rd					NA		NA		03/15/2006
(2790) Rollingway Rd	0.11	3400	R				From: 20-3090 Brookridge Rd					NA		NA		03/15/2006
(2790) Rollingway Rd	0.16	3700	R				To: 20-3087 Tokay Rd					NA		NA		03/15/2006
(2791) Solaris Dr	0.07	470	R				From: 20-604 Genito Rd					NA		NA		03/15/2006
(2791) Solaris Dr	0.06	310	R				To: 20-756 Family Lane					NA		NA		03/15/2006
(2791) Solaris Dr	0.06	260	R				From: 20-2792 Solaris Circle					NA		NA		03/15/2006
(2791) Solaris Dr	0.05	180	R				To: 20-2793 Sunne Ct					NA		NA		03/15/2006
(2791) Solaris Dr	0.05	180	R				From: 20-2794 Solaris Ct					NA		NA		03/15/2006
(2792) Solaris Cr	0.06	80	R				To: 20-2795 Sarata Lane					NA		NA		03/15/2006
(2793) Sunne Ct	0.22	230	R				From: Cul-de-Sac					NA		NA		03/15/2006
(2794) Solaris Ct	0.07	70	R				To: 20-2791 Solaris Dr					NA		NA		03/15/2006
(2795) Sarata Lane	0.09	430	R				From: Cul-de-Sac					NA		NA		03/15/2006
(2795) Sarata Lane	0.10	240	R				To: 20-2790 Rollingway Rd					NA		NA		03/15/2006
(2795) Sarata Ln	0.16	120	R				From: 20-2791 Solaris Dr					NA		NA		03/15/2006
(2796) Sarata Ct	0.05	60	R				To: 20-2796 Sarata Ct					NA		NA		03/15/2006
(2797) Hollytree Terrace	0.03	50	R				From: Dead End					NA		NA		03/15/2006
(2798) Rollingway Terrace	0.04	47	R				To: Cul-de-Sac					NA		NA		03/15/2006
(2799) Rollingway Ct	0.06	80	R				From: 20-2790 Rollingway Rd					NA		NA		03/15/2006
(2800) Bellrun Ct	0.05	70	R				To: Cul-de-Sac					NA		NA		07/13/2006
							From: Dead End					NA		NA		07/13/2006
							To: 20-2290 Belrun Rd					NA		NA		07/13/2006

Virginia Department of Transportation
Traffic Engineering Division
2009
Annual Average Daily Traffic Volume Estimates By Section of Route
Chesterfield Maintenance Area

Route	Length	AADT	QA	4Tire	Bus	-----Truck-----				QC	K Factor	QK	Dir Factor	AAWDT	QW	Year
						2Axle	3+Axle	1Trail	2Trail							
Chesterfield County																
(2800) Bellrun Pl	0.05	60	R				From: 20-2290 Belrun Rd					NA		NA		07/13/2006
							To: Dead End									
(2801) Walderbrook Rd	0.06	310	R				From: 20-650 Turner Rd					NA		NA		07/13/2006
(2801) Walderbrook Rd	0.12	180	R				From: 20-2290 Belrun Rd					NA		NA		07/13/2006
							To: Cul-de-Sac									
(2802) Delft Rd	0.06	150	R				From: 20-650 Turner Rd					NA		NA		02/25/2009
							To: 20-2290 Belrun Rd									
(2803) Amasis Ct	0.18	310	R				From: 20-2807 Cyrus St					NA		NA		02/25/2009
							To: Cul-de-Sac									
(2804) Macbeth Ct	0.16	230	R				From: 20-2807 Cyrus St					NA		NA		08/03/2006
							To: Cul-de-Sac									
(2805)	0.12	430	R				From: Cul-de-Sac					NA		NA		02/25/2009
(2805) Dorius Dr	0.33	80	R				From: 20-2807 Cyrus St					NA		NA		02/25/2009
							To: 20-3800 Manuel St									
(2806) Seti Ct	0.05	130	R				From: Cul-de-Sac					NA		NA		02/25/2009
							To: 20-638 Cogbill Rd									
(2807) Cyrus St	0.08	530	R				From: Cul-de-Sac					NA		NA		02/25/2009
							To: 20-2805 Dorius Dr									
(2807) Cyrus St	0.06	600	R				From: 20-2805 Dorius Dr					NA		NA		02/25/2009
							To: 20-2804 Macbeth Ct									
(2807) Cyrus St	0.06	2000	R				From: 20-2804 Macbeth Ct					NA		NA		02/25/2009
							To: 20-2803 Amasis Ct									
(2807) Cyrus St	0.18	290	R				From: 20-2803 Amasis Ct					NA		NA		02/25/2009
							To: 20-638 Cogbill Rd									
(2808) Phobus Dr	0.05	140	R				From: 20-2807 Cyrus St					NA		NA		02/25/2009
							To: 20-2809 Phobus Ct									
(2808) Phobus Dr	0.07	170	R				From: 20-2809 Phobus Ct					NA		NA		02/25/2009
							To: Dead End									
(2809) Phobus Ct	0.04	70	R				From: Cul-de-Sac					NA		NA		08/24/2009
							To: 20-2808 Phobus Dr									
(2810) Red Leaf Rd	0.10	420	R				From: 20-632 Chalkley Rd					NA		NA		08/24/2009
							To: 20-2811 Turkey Oak Rd									
(2811) Turkey Oak Rd	0.06	40	R				From: Dead End					NA		NA		08/24/2009
							To: 20-3549 Cherrybark Rd									
(2811) Turkey Oak Rd	0.21	100	R				From: 20-3549 Cherrybark Rd					NA		NA		08/24/2009
							To: 20-2812 Shingle Oak Rd									
(2811) Turkey Oak Rd	0.26	320	R				From: 20-2812 Shingle Oak Rd					NA		NA		08/24/2009
							To: 20-2810 Red Leaf Rd									
(2811) Turkey Oak Rd	0.10	80	R				From: 20-2810 Red Leaf Rd					NA		NA		08/24/2009
							To: Dead End									

Virginia Department of Transportation
Traffic Engineering Division
2009
Annual Average Daily Traffic Volume Estimates By Section of Route
Chesterfield Maintenance Area

Route	Length	AADT	QA	4Tire	Bus	Truck				QC	K Factor	QK	Dir Factor	AAWDT	QW	Year
						2Axle	3+Axle	1Trail	2Trail							
Chesterfield County																
(2812) Shingle Oak Rd	0.12	80	R				From: 20-2811 Turkey Oak Rd					NA		NA		08/24/2009
							To: Cul-de-Sac									
(2813) Creasman Dr	0.14	110	R				From: 20-2750 S, Sara Kay Dr					NA		NA		02/13/2009
							To: 20-2750 N, Sara Kay Dr									
(2814) Deep Forest Rd	0.06	40	R				From: Dead End					NA		NA		08/24/2009
(2814) Deep Forest Rd	0.05	220	R				From: 20-3549 Cherrybark Rd					NA		NA		08/24/2009
(2814) Deep Forest Rd	0.15	500	R				From: 20-4490 Golden Leaf Rd					NA		NA		08/24/2009
							To: 20-632 Chalkley Rd									
(2815) Gunsight Lane	0.10	190	R				From: Cul-de-Sac					NA		NA		08/03/2006
(2815) Gunsight Lane	0.05	290	R				From: 20-1913 Huntingcreek Dr					NA		NA		08/03/2006
(2815) Gunsight Lane	0.06	480	R				From: 20-2817 Gunsight Terrace					NA		NA		08/03/2006
(2815) Gunsight Lane	0.07	290	R				From: 20-2816 Gunsight Ct					NA		NA		08/03/2006
							To: 20-2022 Retriever Rd									
(2816) Gunsight Ct	0.07	100	R				From: 20-2815 Gunsight Lane					NA		NA		02/13/2009
							To: Cul-de-Sac									
(2817) Gunsight Terrace	0.11	160	R				From: 20-2815 Gunsight Lane					NA		NA		02/13/2009
							To: Cul-de-Sac									
(2818) Huntingcreek Terrace	0.10	140	R				From: Cul-de-Sac					NA		NA		02/13/2009
							To: 20-1913 Huntingcreek Dr									
(2819) Huntingcreek Ct	0.05	100	R				From: 20-1913 Huntingcreek Dr					NA		NA		02/13/2009
							To: Cul-de-Sac									
(2820) Leafycreek Dr	0.10	110	R				From: Cul-de-Sac					NA		NA		07/11/2006
(2820) Leafycreek Dr	0.20	190	R				From: 20-1913 Huntingcreek Dr					NA		NA		07/11/2006
							To: 20-2022 Retriever Rd; Watchaven Lane									
(2821) Deerwater Rd	0.11	490	R				From: 20-2822 Deerwater Ct					NA		NA		02/13/2009
							To: 20-1913 Huntingcreek Dr									
(2822) Deerwater Ct	0.05	100	R				From: Dead End					NA		NA		02/13/2009
(2822) Deerwater Ct	0.05	210	R				From: 20-2823 Deerwater Terrace					NA		NA		02/13/2009
(2822) Deerwater Ct	0.09	130	R				From: 20-2821 Deerwater Rd					NA		NA		02/13/2009
							To: Dead End									
(2823) Deerwater Trail	0.04	60	R				From: 20-2822 Deerwater Ct					NA		NA		02/13/2009
							To: Cul-de-Sac									
(2824) Hunterstand Lane	0.10	150	R				From: Dead End					NA		NA		02/13/2009
							To: 20-2825 Hunterstand Ct									

Virginia Department of Transportation
Traffic Engineering Division
2009
Annual Average Daily Traffic Volume Estimates By Section of Route
Chesterfield Maintenance Area

Route	Length	AADT	QA	4Tire	Bus	Truck				QC	K Factor	QK	Dir Factor	AAWDT	QW	Year
						2Axle	3+Axle	1Trail	2Trail							
Chesterfield County																
(2824) Hunterstand Lane	0.07	360	R				From: 20-2825 Hunterstand Ct				NA			NA		02/12/2009
(2824) Hunterstand Lane	0.06	90	R				From: 20-2022 Watchaven Lane				NA			NA		02/13/2009
							To: Dead End									
(2825) Hunterstand Ct	0.10	150	R				From: 20-2824 Hunterstand Lane				NA			NA		02/13/2009
							To: Cul-de-Sac									
(2826) Lothaire Ct	0.12	150	R				From: Cul-de-Sac				NA			NA		07/13/2006
							To: 20-739 Omo Rd									
(2827) Necho Ct	0.04	60	R				From: Cul-de-Sac				NA			NA		02/25/2009
							To: 20-739 Omo Rd									
(2828) Canute Dr	0.05	310	R				From: 20-739 Omo Rd				NA			NA		02/25/2009
							To: 20-2829 Leopold Circle									
(2828) Canute Dr	0.18	960	R				From: 20-2829 Leopold Circle				NA			NA		02/25/2009
							To: Dead End									
(2829) Leopold Circle	0.20	300	R				From: Dead End				NA			NA		02/25/2009
							To: 20-2828 Canute Dr									
(2830) Totila Ct	0.07	270	R				From: 20-739 Omo Rd				NA			NA		03/25/2009
							To: Cul-de-Sac									
(2831) Watchaven Circle	0.03	50	R				From: Cul-de-Sac				NA			NA		02/13/2009
							To: 20-2022 Watchaven Lane									
(2832) Huntingcreek Circle	0.09	140	R				From: 20-1913 Huntingcreek Dr				NA			NA		02/13/2009
							To: Cul-de-Sac									
(2833) Pointer Dr	0.03	47	R				From: Dead End				NA			NA		02/13/2009
							To: 20-2840 Pointer Circle									
(2833) Pointer Dr	0.04	160	R				From: 20-2840 Pointer Circle				NA			NA		02/13/2009
							To: 20-2834 Pointer Terrace									
(2833) Pointer Dr	0.07	280	R				From: 20-2834 Pointer Terrace				NA			NA		02/13/2009
							To: 20-1913 Huntingcreek Dr									
(2834) Pointer Terrace	0.06	100	R				From: Cul-de-Sac				NA			NA		02/13/2009
							To: 20-2833 Pointer Dr									
(2835) Lost Forest Ct	0.04	70	R				From: Cul-de-Sac				NA			NA		06/01/2006
							To: 20-1910 Lost Forest Dr									
(2836) Windwood Lane	0.13	210	R				From: 20-1908 Bendtwood Lane				NA			NA		03/30/2009
							To: 20-2837 Windwood Ct									
(2836) Windwood Lane	0.06	140	R				From: 20-2837 Windwood Ct				NA			NA		03/30/2009
							To: 20-1910 Lost Forest Dr									
(2837) Windwood Ct	0.07	110	R				From: 20-2836 Windwood Lane				NA			NA		03/30/2009
							To: Cul-de-Sac									
(2838) Fox Run Dr	0.13	210	R				From: 20-2750 Sara Kay Dr				NA			NA		02/13/2009
							To: 20-2750 Sara Kay Dr									

Virginia Department of Transportation
Traffic Engineering Division
2009
Annual Average Daily Traffic Volume Estimates By Section of Route
Chesterfield Maintenance Area

Route	Length	AADT	QA	4Tire	Bus	Truck				QC	K Factor	QK	Dir Factor	AAWDT	QW	Year
						2Axle	3+Axle	1Trail	2Trail							
Chesterfield County																
(2839) Edington Dr	0.15	140	R				From: 20-2750 Sara Kay Dr				NA			NA		02/13/2009
							To: 20-2750 Sara Kay Dr									
(2840) Pointer Cr	0.04	60	R				From: Cul-de-Sac				NA			NA		06/08/2009
							To: 20-2833 Pointer Dr									
(2841) Comstock Dr	0.08	60	R				From: Dead End				NA			NA		06/08/2009
							To: 20-2844 Cardington Rd									
(2841) Comstock Dr	0.16	310	R				From: 20-1792 Keithwood Pkwy				NA			NA		06/08/2009
							To: Cul-de-Sac									
(2842) Eastman Rd	0.17	90	R				From: 20-632 Chalkley Rd				NA			NA		04/01/2009
							To: 20-2890 Eastman Rd									
(2843) Haskell Ct	0.06	70	R				From: Cul-de-Sac				NA			NA		06/08/2009
							To: 20-2841 Comstock Dr									
(2844) Cardington Rd	0.14	70	R				From: 20-2890 Eastman Rd				NA			NA		06/08/2009
							To: 20-2723 Bethany Ridge Rd									
(2845) Bethany Ridge Terrace	0.06	80	R				From: Cul-de-Sac				NA			NA		03/08/2006
							To: 20-2723 Bethany Ridge Rd									
(2846) Bethany Ridge Ct	0.04	60	R				From: Cul-de-Sac				NA			NA		03/08/2006
							To: 20-3061 Greatbridge Rd									
(2847) Chesswood Dr	0.10	220	R				From: 20-3060 Telstar Dr				NA			NA		07/11/2006
							To: 20-2849 Chesswood Circle									
(2847) Chesswood Dr	0.05	260	R				From: 20-750 Shiloh Dr				NA			NA		07/11/2006
							To: 20-2848 Rainwood Rd									
(2847) Chesswood Dr	0.06	320	R				From: Cul-de-Sac				NA			NA		07/11/2006
							To: 20-1910 Lost Forest Dr									
(2848) Rainwood Rd	0.09	100	R				From: 20-2847 Chesswood Dr				NA			NA		07/11/2006
							To: Dead End									
(2848) Rainwood Rd	0.06	130	R				From: Cul-de-Sac				NA			NA		07/11/2006
							To: 20-1972 Autumnleaf Dr									
(2848) Rainwood Rd	0.04	60	R				From: Cul-de-Sac				NA			NA		07/11/2006
							To: 20-2847 Chesswood Dr									
(2849) Chesswood Circle	0.08	120	R				From: Cul-de-Sac				NA			NA		07/11/2006
							To: 20-1972 Autumnleaf Dr									
(2850) Appleleaf Ct	0.13	190	R				From: Cul-de-Sac				NA			NA		08/03/2006
							To: Cul-de-Sac									
(2851) Hollyleaf Ct	0.09	130	R				From: Cul-de-Sac				NA			NA		08/03/2006
							To: 20-1972 Autumnleaf Dr									
(2852) Autumnleaf Ct	0.06	110	R				From: Cul-de-Sac				NA			NA		08/03/2006
							To: 20-1972 Autumnleaf Dr									

Virginia Department of Transportation
Traffic Engineering Division
2009
Annual Average Daily Traffic Volume Estimates By Section of Route
Chesterfield Maintenance Area

Route	Length	AADT	QA	4Tire	Bus	-----Truck-----				QC	K Factor	QK	Dir Factor	AAWDT	QW	Year
						2Axle	3+Axle	1Trail	2Trail							
Chesterfield County																
(2853) Redbridge Terrace	0.07	70	R			From: 20-2100 Redbridge Rd					NA			NA		06/08/2009
						To: Cul-de-Sac										
(2854) Redbridge Circle	0.04	47	R			From: 20-2100 Redbridge Rd					NA			NA		06/08/2009
						To: Cul-de-Sac										
(2855) Valencia Rd	0.07	2100	R			From: 20-649 Newbys Bridge Rd					NA			NA		03/20/2006
						To: 20-2856 Valencia Ct										
(2855) Valencia Rd	0.07	2000	R			From: 20-2857 Wilconna Rd					NA			NA		03/20/2006
						To: 20-2857 Wilconna Rd										
(2855) Valencia Rd	0.08	1800	R			From: 20-2244 Wedgemere Rd					NA			NA		03/20/2006
						To: 20-2244 Wedgemere Rd										
(2855) Valencia Rd	0.06	1500	R			From: 20-2858 Brickell Lane					NA			NA		03/20/2006
						To: 20-2858 Brickell Lane										
(2855) Valencia Rd	0.10	1300	R			From: 20-2859 Junilla Lane					NA			NA		03/20/2006
						To: 20-2859 Junilla Lane										
(2855) Valencia Rd	0.04	1100	R			From: 20-2860 Valencia Pl					NA			NA		03/20/2006
						To: 20-2860 Valencia Pl										
(2855) Valencia Rd	0.21	1200	R			From: 20-3438 Tulip Oak Rd					NA			NA		03/20/2006
						To: 20-2159 Barkbridge Rd										
(2856) Valencia Ct	0.10	90	R			From: 20-2855 Valencia Rd					NA			NA		08/03/2006
						To: Cul-de-Sac										
(2857) Wilconna Rd	0.09	110	R			From: Cul-de-Sac					NA			NA		08/03/2006
						To: 20-4401 Brightridge Rd										
(2857) Wilconna Rd	0.09	560	R			From: 20-2855 Valencia Rd					NA			NA		08/03/2006
						To: Cul-de-Sac										
(2857) Wilconna Rd	0.22	180	R			From: 20-2855 Valencia Rd					NA			NA		08/03/2006
						To: Cul-de-Sac										
(2858) Brickell Lane	0.12	120	R			From: 20-2855 Valencia Rd					NA			NA		03/20/2006
						To: Cul-de-Sac										
(2859) Junilla Lane	0.04	60	R			From: Dead End					NA			NA		03/20/2006
						To: 20-2855 Valencia Rd										
(2859) Junilla Lane	0.13	150	R			From: 20-2855 Valencia Rd					NA			NA		03/20/2006
						To: Cul-de-Sac										
(2860) Valencia Pl	0.15	2100	R			From: 20-2855 Valencia Rd					NA			NA		03/20/2006
						To: Cul-de-Sac										
(2861) Melbeck Terrace	0.06	90	R			From: Cul-de-Sac					NA			NA		07/13/2006
						To: 20-2118 Melbeck Rd										
(2862) Piels Rd	0.05	50	R			From: 0.05 MS 20-2868					NA			NA		02/13/2009
						To: 20-2868 Green Cedar Lane										
(2862) Piels Rd	0.10	100	R			From: 20-2868 Green Cedar Lane					NA			NA		02/13/2009
						To: Dead End										

Virginia Department of Transportation
Traffic Engineering Division
2009
Annual Average Daily Traffic Volume Estimates By Section of Route
Chesterfield Maintenance Area

Route	Length	AADT	QA	4Tire	Bus	Truck				QC	K Factor	QK	Dir Factor	AAWDT	QW	Year
						2Axle	3+Axle	1Trail	2Trail							
Chesterfield County																
(2863) Agincourt Circle	0.06	80	R								NA		NA			06/01/2006
(2864) Agincourt Terrace	0.05	80	R								NA		NA			06/01/2006
(2865) Chester Forest Lane	0.04	60	R								NA		NA			06/20/2006
(2865) Chester Forest Lane	0.19	170	R								NA		NA			06/20/2006
(2865) Chester Forest Lane	0.14	580	R								NA		NA			06/20/2006
(2865) Chester Forest Lane	0.16	840	R								NA		NA			06/20/2006
(2865) Chester Forest Lane	0.14	950	R								NA		NA			06/20/2006
(2866) Pine Glade Lane	0.05	60	R								NA		NA			06/20/2006
(2866) Pine Glade Lane	0.16	190	R								NA		NA			06/20/2006
(2866) Pine Glade Lane	0.15	290	R								NA		NA			06/20/2006
(2867) Pinetags Dr	0.03	30	R								NA		NA			08/03/2006
(2867) Pinetags Dr	0.07	130	R								NA		NA			08/03/2006
(2868) Green Cedar Lane	0.07	130	R								NA		NA			06/20/2006
(2868) Green Cedar Lane	0.08	650	R								NA		NA			06/20/2006
(2868) Green Cedar Lane	0.09	770	G								NA		770	G	2009	
(2868) Green Cedar Lane	0.07	730	R								NA		NA			06/20/2006
(2868) Green Cedar Lane	0.07	810	R								NA		NA			06/20/2006
(2868) Green Cedar Lane	0.10	860	R								NA		NA			06/20/2006
(2868) Green Cedar Lane	0.07	900	R								NA		NA			06/20/2006
(2868) Green Cedar Lane	0.06	1000	R								NA		NA			06/20/2006
(2868) Falconway Lane	0.07	1200	R								NA		NA			06/20/2006
(2868) Falconway Lane	0.12	1300	R								NA		NA			06/20/2006
(2869) Sourwood Lane	0.15	140	R								NA		NA			06/20/2006

Virginia Department of Transportation
Traffic Engineering Division
2009
Annual Average Daily Traffic Volume Estimates By Section of Route
Chesterfield Maintenance Area

Route	Length	AADT	QA	4Tire	Bus	Truck				QC	K Factor	QK	Dir Factor	AAWDT	QW	Year
						2Axle	3+Axle	1Trail	2Trail							
Chesterfield County																
(2870) Green Cedar Ct	0.05	50	R								NA		NA			06/20/2006
(2871) Privet Dr	0.12	220	R								NA		NA			08/03/2006
(2871) Privet Dr	0.03	30	R								NA		NA			08/03/2006
(2872) Kalanchoe Dr	0.04	50	R								NA		NA			06/20/2006
(2872) Kalanchoe Dr	0.04	47	R								NA		NA			06/20/2006
(2873) Chester Forest Ct	0.05	46	R								NA		NA			10/05/2006
(2874) Agincourt Lane	0.13	370	R								NA		NA			10/25/2006
(2874) Agincourt Lane	0.06	210	R								NA		NA			10/25/2006
(2874) Agincourt Lane	0.09	110	R								NA		NA			10/25/2006
(2875) Fordham Ct	0.05	50	R								NA		NA			10/25/2006
(2876) Fordham Pl	0.03	60	R								NA		NA			10/25/2006
(2877) Alms Ct	0.03	40	R								NA		NA			02/13/2009
(2878) Alms Lane	0.07	120	R								NA		NA			02/13/2009
(2878) Alms Lane	0.11	100	R								NA		NA			02/13/2009
(2879) Sunview Ct	0.03	30	R								NA		NA			08/24/2009
(2880)	0.05	20	R								NA		NA			08/24/2009
(2881) Hawkbill Rd	0.06	250	R								NA		NA			02/13/2009
(2881) Hawkbill Rd	0.09	160	R								NA		NA			02/13/2009
(2881) Hawkbill Rd	0.08	120	R								NA		NA			02/13/2009
(2882) Hawkbill Ct	0.09	80	R								NA		NA			02/13/2009

Virginia Department of Transportation
 Traffic Engineering Division
 2009
 Annual Average Daily Traffic Volume Estimates By Section of Route
 Chesterfield Maintenance Area

Route	Length	AADT	QA	4Tire	Bus	-----Truck-----				QC	K Factor	QK	Dir Factor	AAWDT	QW	Year
						2Axle	3+Axle	1Trail	2Trail							
Chesterfield County																
(2883) Talon Lane	0.12	260	R			From: 20-2868 Green Cedar Lane					NA			NA		02/13/2009
(2883) Talon Lane	0.08	220	R			To: 20-2878 Alms Lane					NA			NA		02/13/2009
(2883) Talon Lane	0.08	290	R			From: 20-2881 Hawkbill Rd					NA			NA		02/13/2009
(2883) Talon Lane	0.03	30	R			To: 20-2899 Peregrine Rd					NA			NA		02/13/2009
						To: Dead End										
(2884) Finch Ct	0.06	120	R			From: 20-3068 Laurel Oak Rd					NA			NA		02/13/2009
(2884) Finch Ct	0.04	60	R			To: 20-2868 Green Cedar Lane					NA			NA		02/18/2009
						To: Cul-de-Sac										
(2885) Carlow Rd	0.12	70	R			From: Cul-de-Sac					NA			NA		02/19/2009
(2885) Carlow Rd	0.08	150	R			To: 20-2886 Bright Hope Rd					NA			NA		02/19/2009
						To: 20-655 Beach Rd										
(2886) Bright Hope Rd	0.20	50	R			From: 20-2887 Oakton Rd					NA			NA		02/19/2009
						To: 20-2885 Carlow Rd										
(2887) Oakton Rd	0.18	110	R			From: Dead End					NA			NA		02/19/2009
(2887) Oakton Rd	0.08	180	R			To: 20-2886 Bright Hope Rd					NA			NA		04/27/2009
						To: 20-655 Beach Rd										
(2888) Robinwood Dr	0.21	320	R			From: 20-638 Cogbill Rd					NA			NA		04/27/2009
(2888) Robinwood Dr	0.29	120	R			To: 20-2895 Oakhill Lane					NA			NA		04/27/2009
(2888) Robinwood Dr	0.05	240	R			To: 20-2889 Robinwood Ct					NA			NA		04/27/2009
						To: 20-638 Cogbill Rd										
(2889) Robinwood Ct	0.12	100	R			From: Cul-de-Sac					NA			NA		04/27/2009
						To: 20-2888 Robinwood Dr										
(2890) Eastman Rd	0.06	1100	R			From: 20-2100 Redbridge Rd					NA			NA		06/08/2009
(2890) Eastman Rd	0.07	980	R			To: 20-2892 Natural Bridge Rd					NA			NA		06/08/2009
(2890) Eastman Rd	0.12	870	R			To: 20-2891 Eastman Ct					NA			NA		06/08/2009
(2890) Eastman Rd	0.05	920	R			To: 20-3366 Kelmont Ct					NA			NA		06/08/2009
(2890) Eastman Rd	0.03	940	R			To: 20-3367 Northcliff Pl					NA			NA		06/08/2009
(2890) Eastman Rd	0.06	940	R			To: 20-3369 Fernridge Ct					NA			NA		06/08/2009
(2890) Eastman Rd	0.08	960	R			To: 20-1477 Haverford Lane					NA			NA		06/08/2009
(2890) Eastman Rd	0.12	290	R			To: 20-1792 Keithwood Pkwy					NA			NA		06/08/2009
						To: 20-2843 Haskell Ct										

Virginia Department of Transportation
Traffic Engineering Division
2009
Annual Average Daily Traffic Volume Estimates By Section of Route
Chesterfield Maintenance Area

Route	Length	AADT	QA	4Tire	Bus	-----Truck-----				QC	K Factor	QK	Dir Factor	AAWDT	QW	Year
						2Axle	3+Axle	1Trail	2Trail							
Chesterfield County																
(2890) Eastman Rd	0.04	130	R								NA			NA		06/08/2009
(2890) Eastman Rd	0.03	20	R								NA			NA		06/08/2009
(2891) Eastman Ct	0.05	46	R								NA			NA		06/08/2009
(2892) Natural Bridge Rd	0.06	220	R								NA			NA		06/08/2009
(2892) Natural Bridge Rd	0.10	440	R								NA			NA		06/08/2009
(2892) Natural Bridge Rd	0.16	220	R								NA			NA		06/08/2009
(2893) Big Meadows Terrace	0.05	50	R								NA			NA		10/18/2006
(2893) Big Meadows Ct	0.06	80	R								NA			NA		10/18/2006
(2894) Natural Bridge Ct	0.09	90	R								NA			NA		10/18/2006
(2894) Natural Bridge Ct	0.05	70	R								NA			NA		10/18/2006
(2895) Oakhill Lane	0.08	50	R								NA			NA		04/27/2009
(2896) Hawkbill Circle	0.08	80	R								NA			NA		02/13/2009
(2897) Keithwood Ct	0.14	180	R								NA			NA		06/08/2009
(2898) Satinwood Dr	0.13	80	R								NA			NA		10/05/2006
(2899) Peregrine Rd	0.17	320	R								NA			NA		02/13/2009
(2900) Sterlings Bridge Rd	0.14	470	R								NA			NA		06/03/2009
(2900) Sterlings Bridge Rd	0.04	290	R								NA			NA		06/03/2009
(2900) Sterlings Bridge Rd	0.05	170	R								NA			NA		06/03/2009
(2900) Sterlings Bridge Rd	0.08	100	R								NA			NA		06/03/2009
(2901) Sterlings Bridge Ct	0.03	40	R								NA			NA		06/03/2009
(2902) Sterlings Bridge Pl	0.05	80	R								NA			NA		06/03/2009

Virginia Department of Transportation
 Traffic Engineering Division
 2009
 Annual Average Daily Traffic Volume Estimates By Section of Route
 Chesterfield Maintenance Area

Route	Length	AADT	QA	4Tire	Bus	-----Truck-----				QC	K Factor	QK	Dir Factor	AAWDT	QW	Year
						2Axle	3+Axle	1Trail	2Trail							
Chesterfield County																
(2903) Sterlings Bridge Terrace	0.03	40	R								NA			NA		09/28/2006
(2904) Barnes Spring Rd	0.18	540	R								NA			NA		06/03/2009
(2904) Barnes Spring Rd	0.06	310	R								NA			NA		06/03/2009
(2904) Barnes Spring Rd	0.06	90	R								NA			NA		06/03/2009
(2905) Barnes Spring Ct	0.05	70	R								NA			NA		06/03/2009
(2906) Barnes Spring Terrace	0.13	140	R								NA			NA		06/03/2009
(2907) Beach Rd	0.04	1100	R								NA			NA		06/03/2009
(2907) Beach Rd	0.08	890	R								NA			NA		06/03/2009
(2907) Beach Rd	0.11	720	R								NA			NA		06/03/2009
(2907) Beach Rd	0.03	640	R								NA			NA		06/03/2009
(2907) Beach Rd	0.05	590	R								NA			NA		06/03/2009
(2907) Beach Rd	0.04	550	R								NA			NA		06/03/2009
(2907) Beach Rd	0.04	490	R								NA			NA		06/03/2009
(2907) Beach Rd	0.11	470	R								NA			NA		06/03/2009
(2907) Beach Rd	0.09	620	R								NA			NA		06/03/2009
(2907) Beach Rd	0.16	760	R								NA			NA		06/03/2009
(2907) Beach Rd	0.04	860	R								NA			NA		06/03/2009
(2908) Cottage Oaks Lane	0.04	310	R								NA			NA		06/03/2009
(2909) Cottage Oaks Ct	0.04	140	R								NA			NA		06/03/2009
(2909) Cottage Oaks Ct	0.03	120	R								NA			NA		06/03/2009
(2910) Long Oaks Rd	0.07	100	R								NA			NA		09/28/2006
(2911) Autumn Woods Rd	0.05	320	R								NA			NA		09/25/2006

Virginia Department of Transportation
Traffic Engineering Division
2009
Annual Average Daily Traffic Volume Estimates By Section of Route
Chesterfield Maintenance Area

Route	Length	AADT	QA	4Tire	Bus	-----Truck-----				QC	K Factor	QK	Dir Factor	AAWDT	QW	Year
						2Axle	3+Axle	1Trail	2Trail							
Chesterfield County																
(2911) Autumn Woods Rd	0.09	240	R				From: 20-2912 Autumn Woods Circle				NA		NA		09/25/2006	
(2911) Autumn Woods Rd	0.13	120	R				From: 20-2913 Autumn Woods Ct				NA		NA		09/25/2006	
							To: Dead End									
(2912) Autumn Woods Circle	0.06	70	R				From: Cul-de-Sac				NA		NA		09/25/2006	
							To: 20-2911 Autumn Woods Rd									
(2913) Autumn Woods Ct	0.03	60	R				From: Cul-de-Sac				NA		NA		09/25/2006	
							To: 20-2911 Autumn Woods Rd									
(2914)	0.02	1300	R				From: US 360 Hull Street Rd				NA		NA		08/24/2009	
							To: 20-1892 Village Green Dr									
(2915) Commodore Point Ct	0.07	70	R				From: 20-1889				NA		NA		09/28/2006	
							To: Cul-de-Sac									
(2916) Commodore Point Circle	0.07	70	R				From: 20-1889				NA		NA		09/28/2006	
							To: Cul-de-Sac									
(2917) Commodore Point Pl	0.08	60	R				From: Cul-de-Sac				NA		NA		09/28/2006	
							To: 20-1889									
(2918) Fortunes Ridge Rd	0.11	420	R				From: 20-2907 Beach Rd				NA		NA		09/28/2006	
							To: 20-2919 Fortunes Ridge Ct									
(2918) Fortunes Ridge Rd	0.26	180	R				From: 20-2919 Fortunes Ridge Ct				NA		NA		09/28/2006	
							To: Dead End									
(2919) Fortunes Ridge Ct	0.16	110	R				From: Cul-de-Sac				NA		NA		09/28/2006	
							To: 20-2918 Fortunes Ridge Rd									
(2920) Sandyridge Pkwy	0.04	850	R				From: 20-2992 Two Notch Rd				NA		NA		09/25/2006	
							To: 20-2989 Copper Hill Rd									
(2920) Sandyridge Pkwy	0.10	840	R				From: 20-2989 Copper Hill Rd				NA		NA		09/25/2006	
							To: 20-2988 Tanglebrook Rd									
(2920) Sandyridge Pkwy	0.24	840	R				From: 20-2988 Tanglebrook Rd				NA		NA		09/25/2006	
							To: 20-2984 Garrison Place Dr									
(2920) Sandyridge Pkwy	0.16	1100	R				From: 20-2984 Garrison Place Dr				NA		NA		09/25/2006	
							To: 20-2977 Arrowwood Lane									
(2920) Sandyridge Pkwy	0.04	1300	R				From: 20-2977 Arrowwood Lane				NA		NA		09/25/2006	
							To: 20-2928 Crosstimbers Rd									
(2920) Sandyridge Pkwy	0.14	1100	R				From: 20-2928 Crosstimbers Rd				NA		NA		09/25/2006	
							To: 20-2950 Carriage Creek Lane									
(2920) Sandyridge Pkwy	0.02	1100	R				From: 20-2950 Carriage Creek Lane				NA		NA		09/25/2006	
							To: 20-2922 Cradle Hill Rd									
(2920) Sandyridge Pkwy	0.05	1100	R				From: 20-2922 Cradle Hill Rd				NA		NA		09/25/2006	
							To: 20-2933 Sutters Mill Rd									
(2920) Sandyridge Pkwy	0.12	1100	R				From: 20-2933 Sutters Mill Rd				NA		NA		09/25/2006	
							To: 20-2921 Watkins Glen Rd									
(2920) Sandyridge Pkwy	0.03	1500	R				From: 20-2921 Watkins Glen Rd				NA		NA		09/25/2006	
							To: 20-604 Genito Rd									

Virginia Department of Transportation
Traffic Engineering Division
2009
Annual Average Daily Traffic Volume Estimates By Section of Route
Chesterfield Maintenance Area

Route	Length	AADT	QA	4Tire	Bus	-----Truck-----				QC	K Factor	QK	Dir Factor	AAWDT	QW	Year
						2Axle	3+Axle	1Trail	2Trail							
Chesterfield County																
2921 Watkins Glen Rd	0.05	140	R				From: 20-2920 Sandyridge Pkwy				NA		NA		09/25/2006	
2921 Watkins Glen Rd	0.12	110	R				From: Begin Loop				NA		NA		09/25/2006	
							To: End Loop									
2922 Cradle Hill Rd	0.04	210	R				From: 20-2920 Sandyridge Pkwy				NA		NA		09/25/2006	
2922 Cradle Hill Rd	0.10	130	R				From: 20-2923 Cradle Hill Ct				NA		NA		09/25/2006	
							To: Dead End									
2923 Cradle Hill Ct	0.10	140	R				From: Cul-de-Sac				NA		NA		09/25/2006	
							To: 20-2922 Cradle Hill Rd									
2924 Shallowford Trace	0.13	150	R				From: Begin Loop				NA		NA		09/28/2006	
2924 Shallowford Trace	0.03	160	R				From: End Loop				NA		NA		09/28/2006	
							To: 20-2907 Beach Rd									
2925 Shallowford Landing Rd	0.07	250	R				From: 20-2926 Shallowford Landing Tr				NA		NA		09/28/2006	
							To: 20-2907 Beach Rd									
2926 Shallowford Landing Ter	0.04	60	R				From: Dead End				NA		NA		09/28/2006	
2926 Shallowford Landing Ter	0.05	160	R				From: 20-2927 Shallowford Landing Ct				NA		NA		09/28/2006	
2926 Shallowford Landing Ter	0.04	40	R				From: 20-2925 Shallowford Landing Rd				NA		NA		09/28/2006	
							To: Cul-de-Sac									
2927 Shallowford Landing Ct	0.04	80	R				From: 20-2926 Shallowford Landing Tr				NA		NA		09/28/2006	
							To: Cul-de-Sac									
2928 Crosstimbers Rd	0.09	110	R				From: Cul-de-Sac				NA		NA		09/25/2006	
2928 Crosstimbers Rd	0.05	250	R				From: 20-2976 Crosstimbers Terrace				NA		NA		09/25/2006	
2928 Crosstimbers Rd	0.05	360	R				From: 20-2975 Crosstimbers Pl				NA		NA		09/25/2006	
2928 Crosstimbers Rd	0.04	530	R				From: 20-2929 Crosstimbers Ct				NA		NA		09/25/2006	
							To: 20-2920 Sandyridge Pkwy									
2929 Crosstimbers Ct	0.09	130	R				From: Cul-de-Sac				NA		NA		09/25/2006	
							To: 20-2928 Crosstimbers Rd									
2930 Long Shadow Dr	0.11	170	R				From: Cul-de-Sac				NA		NA		10/25/2006	
2930 Long Shadow Dr	0.07	480	R				From: 20-2931 Long Shadow Ct				NA		NA		10/25/2006	
							To: 20-1920 Millridge Pkwy									
2931 Long Shadow Ct	0.06	100	R				From: Dead End				NA		NA		10/25/2006	
2931 Long Shadow Ct	0.08	250	R				From: 20-2932 Long Shadow Terrace				NA		NA		10/25/2006	
							To: 20-2930 Long Shadow Dr									

Virginia Department of Transportation
 Traffic Engineering Division
 2009
 Annual Average Daily Traffic Volume Estimates By Section of Route
 Chesterfield Maintenance Area

Route	Length	AADT	QA	4Tire	Bus	-----Truck-----				QC	K Factor	QK	Dir Factor	AAWDT	QW	Year
						2Axle	3+Axle	1Trail	2Trail							
Chesterfield County																
(2932) Long Shadow Terrace	0.04	90	R											NA		10/25/2006
(2933) Sutters Mill Rd	0.13	130	R											NA		09/25/2006
(2933) Sutters Mill Rd	0.03	220	R											NA		09/25/2006
(2933) Sutters Mill Rd	0.03	340	R											NA		09/25/2006
(2933) Sutters Mill Rd	0.04	460	R											NA		09/25/2006
(2934) Sutters Mill Ct	0.07	120	R											NA		09/25/2006
(2935) Sutters Mill Terrace	0.06	90	R											NA		09/25/2006
(2936) Sutters Mill Circle	0.10	130	R											NA		09/25/2006
(2937) Five Springs Rd	0.03	260	R											NA		10/25/2006
(2937) Five Springs Rd	0.11	130	R											NA		10/25/2006
(2938) Five Springs Ct	0.02	150	R											NA		10/25/2006
(2938) Five Springs Ct	0.09	120	R											NA		10/25/2006
(2939) Shadow Oaks Rd	0.07	110	R											NA		09/28/2006
(2940) Broad Oaks Rd	0.06	240	R											NA		09/28/2006
(2940) Broad Oaks Rd	0.07	100	R											NA		09/28/2006
(2941) Broad Oaks Ct	0.06	90	R											NA		09/28/2006
(2942) Spreading Oak Rd	0.01	190	R											NA		09/28/2006
(2942) Spreading Oak Rd	0.09	130	R											NA		09/28/2006
(2943) Spreading Oak Ct	0.05	60	R											NA		09/28/2006
(2944) Walnut Creek Rd	0.08	400	R											NA		06/03/2009
(2944) Walnut Creek Rd	0.06	270	R											NA		06/03/2009

Virginia Department of Transportation
Traffic Engineering Division
2009
Annual Average Daily Traffic Volume Estimates By Section of Route
Chesterfield Maintenance Area

Route	Length	AADT	QA	4Tire	Bus	-----Truck-----				QC	K Factor	QK	Dir Factor	AAWDT	QW	Year
						2Axle	3+Axle	1Trail	2Trail							
Chesterfield County																
(2944) Walnut Creek Rd	0.04	180	R			From: 20-2946 W, Walnut Creek Circle					NA			NA		06/03/2009
						To: 20-2946 E, Walnut Creek Circle										
(2944) Walnut Creek Rd	0.09	110	R			From: 20-2946 E, Walnut Creek Cr					NA			NA		06/03/2009
						To: Cul-de-Sac										
(2945) Walnut Creek Ct	0.05	60	R			From: Cul-de-Sac					NA			NA		06/03/2009
						To: 20-2944 Walnut Creek Rd										
(2946) Walnut Creek Cr	0.10	80	R			From: 20-2944 Walnut Creek Rd					NA			NA		06/03/2009
						To: 20-2944 Walnut Creek Rd										
(2947) Liberty Oaks Rd	0.02	260	R			From: 20-2907 Beach Rd					NA			NA		06/03/2009
						To: 20-2948 Liberty Oaks Circle										
(2947) Liberty Oaks Rd	0.03	140	R			From: 20-2949 Liberty Oaks Ct					NA			NA		06/03/2009
						To: 20-2949 Liberty Oaks Ct										
(2947) Liberty Oaks Rd	0.03	60	R			From: Cul-de-Sac					NA			NA		06/03/2009
						To: Cul-de-Sac										
(2948) Liberty Oaks Circle	0.09	150	R			From: Cul-de-Sac					NA			NA		06/03/2009
						To: 20-2947 Liberty Oaks Rd										
(2949) Liberty Oaks Ct	0.06	90	R			From: 20-2947 Liberty Oaks Rd					NA			NA		06/03/2009
						To: Cul-de-Sac										
(2950) Carriage Creek Lane	0.03	1900	R			From: 20-2920 Sandyridge Pkwy					NA			NA		09/25/2006
						To: 20-2951 Carriage Creek Rd										
(2950) Carriage Creek Lane	0.01	2000	R			From: Dead End					NA			NA		09/25/2006
						To: 20-2950 Carriage Creek Lane										
(2951) Carriage Creek Rd	0.05	210	R			From: 20-2952 Carriage Creek Pl					NA			NA		09/25/2006
						To: 20-2952 Carriage Creek Pl										
(2951) Carriage Creek Rd	0.03	150	R			From: 20-2953 Carriage Creek Ct					NA			NA		09/25/2006
						To: 20-2953 Carriage Creek Ct										
(2951) Carriage Creek Rd	0.09	90	R			From: Cul-de-Sac					NA			NA		09/25/2006
						To: Cul-de-Sac										
(2952) Carriage Creek Pl	0.03	50	R			From: 20-2951 Carriage Creek Rd					NA			NA		09/25/2006
						To: 20-2951 Carriage Creek Rd										
(2953) Carriage Creek Ct	0.06	70	R			From: Cul-de-Sac					NA			NA		09/25/2006
						To: Cul-de-Sac										
(2954) Huntgate Woods Rd	0.39	200	R			From: Begin Loop					NA			NA		09/28/2006
						To: End Loop										
(2954) Huntgate Woods Rd	0.06	460	R			From: 20-4650 Cove Ridge Rd					NA			NA		09/28/2006
						To: 20-4650 Cove Ridge Rd										
(2954) Huntgate Woods Rd	0.13	620	R			From: 20-2955 Long Gate Rd					NA			NA		09/28/2006
						To: 20-2955 Long Gate Rd										
(2954) Huntgate Woods Rd	0.04	950	R			From: 20-2957 Fairgate Rd					NA			NA		09/28/2006
						To: 20-2957 Fairgate Rd										
(2954) Huntgate Woods Rd	0.04	1100	R			From: 20-2958 Meeting Gate Rd					NA			NA		09/28/2006
						To: 20-2958 Meeting Gate Rd										

Virginia Department of Transportation
Traffic Engineering Division
2009
Annual Average Daily Traffic Volume Estimates By Section of Route
Chesterfield Maintenance Area

Route	Length	AADT	QA	4Tire	Bus	-----Truck-----				QC	K Factor	QK	Dir Factor	AAWDT	QW	Year
						2Axle	3+Axle	1Trail	2Trail							
Chesterfield County																
(2954) Huntgate Woods Rd	0.07	1500	R				From: 20-2958 Meeting Gate Rd				NA			NA		09/28/2006
(2954) Huntgate Woods Rd	0.08	1700	R				To: 20-2964 Spring Gate Rd				NA			NA		09/29/2006
(2955) Long Gate Rd	0.23	230	R				From: Cul-de-Sac				NA			NA		06/01/2009
(2956) Long Gate Ct	0.03	330	R				To: 20-2954 Huntgate Woods Rd				NA			NA		06/01/2009
(2957) Fairgate Rd	0.07	90	R				From: 20-2955 Long Gate Rd				NA			NA		06/01/2009
(2958) Meeting Gate Rd	0.06	130	R				To: Cul-de-Sac				NA			NA		06/01/2009
(2959) Meeting Gate Ct	0.04	60	R				From: 20-2954 Huntgate Woods Rd				NA			NA		06/01/2009
(2959) Meeting Gate Ct	0.03	30	R				To: Dead End				NA			NA		06/01/2009
(2960) Whispering Oaks Rd	0.09	520	R				From: 20-2958 Meeting Gate Rd				NA			NA		06/01/2009
(2960) Whispering Oaks Rd	0.08	110	R				To: 20-2961 Whispering Oaks Ct				NA			NA		06/01/2009
(2961) Whispering Oaks Ct	0.04	160	R				From: Cul-de-Sac				NA			NA		06/01/2009
(2961) Whispering Oaks Ct	0.05	280	R				To: 20-2960 Whispering Oaks Rd				NA			NA		06/01/2009
(2961) Whispering Oaks Ct	0.12	390	R				From: 20-2962 Whispering Oaks Tr				NA			NA		06/01/2009
(2962) Whispering Oaks Terra	0.07	100	R				To: 20-2963 Whispering Oaks Pl				NA			NA		06/01/2009
(2963) Whispering Oaks Pl	0.07	110	R				From: Cul-de-Sac				NA			NA		06/01/2009
(2964) Spring Gate Rd	0.07	580	R				To: 20-2961 Whispering Oaks Ct				NA			NA		06/01/2009
(2964) Spring Gate Rd	0.10	330	R				From: Cul-de-Sac				NA			NA		06/01/2009
(2964) Spring Gate Rd	0.10	90	R				To: 20-2967 Spring Gate Ct				NA			NA		06/01/2009
(2965) Spring Gate Pl	0.05	180	R				From: 20-2965 Spring Gate Pl				NA			NA		06/01/2009
(2966) Spring Gate Terrace	0.08	60	R				To: 20-2954 Huntgate Woods Rd				NA			NA		06/01/2009
(2966) Spring Gate Terrace	0.06	110	R				From: 20-2966 Spring Gate Terrace				NA			NA		06/01/2009
							To: 20-2964 Spring Gate Rd				NA			NA		06/01/2009
							From: Dead End				NA			NA		06/01/2009
							To: 20-2965 Spring Gate Pl				NA			NA		06/01/2009
							From: Cul-de-Sac				NA			NA		06/01/2009

Virginia Department of Transportation
Traffic Engineering Division
2009
Annual Average Daily Traffic Volume Estimates By Section of Route
Chesterfield Maintenance Area

Route	Length	AADT	QA	4Tire	Bus	Truck				QC	K Factor	QK	Dir Factor	AAWDT	QW	Year
						2Axle	3+Axle	1Trail	2Trail							
Chesterfield County																
(2967) Spring Gate Ct	0.16	180	R								NA			NA		06/01/2009
(2968) Ridge Creek Rd	0.09	220	R								NA			NA		06/01/2009
(2968) Ridge Creek Rd	0.03	130	R								NA			NA		06/01/2009
(2969) Ridge Creek Ct	0.03	60	R								NA			NA		06/01/2009
(2970) Long Hill Rd	0.06	240	R								NA			NA		06/01/2009
(2970) Long Hill Rd	0.09	80	R								NA			NA		06/01/2009
(2971) Long Hill Ct	0.06	70	R								NA			NA		06/01/2009
(2972) Sagewood Rd	0.02	780	R								NA			NA		06/01/2009
(2972) Sagewood Rd	0.07	720	R								NA			NA		06/01/2009
(2972) Sagewood Rd	0.10	540	R								NA			NA		06/01/2009
(2973) Sagegrove Rd	0.05	250	R								NA			NA		06/01/2009
(2973) Sagegrove Rd	0.03	90	R								NA			NA		06/01/2009
(2974) Sagegrove Cr	0.15	160	R								NA			NA		06/01/2009
(2975) Crosstimbers Pl	0.07	120	R								NA			NA		06/01/2009
(2976) Crosstimbers Terrace	0.09	110	R								NA			NA		06/01/2009
(2977) Arrowood Lane	0.03	410	R								NA			NA		06/01/2009
(2978) E Boundary Rd	0.05	1200	R								NA			NA		09/25/2006
(2978) E Boundary Rd	0.10	1000	R								NA			NA		09/25/2006
(2978) E Boundary Rd	0.13	900	R								NA			NA		09/25/2006
(2978) Watercove Rd	0.27	1400	R								NA			NA		09/25/2006
(2979) East Boundary Terrace	0.05	630	R								NA			NA		06/01/2009

Virginia Department of Transportation
Traffic Engineering Division
2009
Annual Average Daily Traffic Volume Estimates By Section of Route
Chesterfield Maintenance Area

Route	Length	AADT	QA	4Tire	Bus	Truck				QC	K Factor	QK	Dir Factor	AAWDT	QW	Year
						2Axle	3+Axle	1Trail	2Trail							
Chesterfield County																
(2980) Regatta Pointe Rd	0.13	150	R								NA			NA		06/01/2009
(2980) Regatta Pointe Rd	0.11	260	R								NA			NA		06/01/2009
(2981) Regatta Pointe Ct	0.08	140	R								NA			NA		09/28/2006
(2982) Arrowood Rd	0.11	100	R								NA			NA		09/25/2006
(2982) Arrowood Rd	0.03	130	R								NA			NA		09/25/2006
(2982) Arrowood Rd	0.02	140	R								NA			NA		09/25/2006
(2982) Arrowood Rd	0.05	130	R								NA			NA		09/25/2006
(2983) Arrowood Ct	0.06	80	R								NA			NA		09/25/2006
(2984) Garrison Place Dr	0.04	410	R								NA			NA		09/25/2006
(2984) Garrison Place Dr	0.06	330	R								NA			NA		09/25/2006
(2984) Garrison Place Dr	0.05	220	R								NA			NA		09/25/2006
(2984) Garrison Place Dr	0.05	70	R								NA			NA		09/25/2006
(2985) Garrison Place Terrace	0.05	70	R								NA			NA		09/25/2006
(2986) Garrison Place Ct	0.05	70	R								NA			NA		09/25/2006
(2987) Garrison Place Rd	0.08	150	R								NA			NA		09/25/2006
(2988) Tanglebrook Rd	0.18	210	R								NA			NA		09/25/2006
(2989) Copper Hill Rd	0.19	90	R								NA			NA		09/25/2006
(2989) Copper Hill Rd	0.06	280	R								NA			NA		09/25/2006
(2990) Copper Hill Ct	0.05	48	R								NA			NA		09/25/2006
(2990) Copper Hill Ct	0.09	150	R								NA			NA		09/25/2006
(2991) Copper Hill Pl	0.06	60	R								NA			NA		09/25/2006

Virginia Department of Transportation
Traffic Engineering Division
2009
Annual Average Daily Traffic Volume Estimates By Section of Route
Chesterfield Maintenance Area

Route	Length	AADT	QA	4Tire	Bus	-----Truck-----				QC	K Factor	QK	Dir Factor	AAWDT	QW	Year
						2Axle	3+Axle	1Trail	2Trail							
Chesterfield County																
(2992) Two Notch Rd	0.04	410	R			From: 20-2920 Sandyridge Pkwy					NA			NA		09/25/2006
(2992) Two Notch Rd	0.04	220	R			To: 20-2993 Two Notch Pl					NA			NA		09/25/2006
(2992) Two Notch Rd	0.10	110	R			From: 20-2994 Two Notch Ct					NA			NA		09/25/2006
						To: Cul-de-Sac										
(2993) Two Notch Pl	0.13	140	R			From: 20-2992 Two Notch Rd					NA			NA		09/25/2006
						To: Cul-de-Sac										
(2994) Two Notch Ct	0.07	90	R			From: Cul-de-Sac					NA			NA		09/25/2006
						To: 20-2992 Two Notch Rd										
(2995) Tall Hickory Dr	0.07	530	R			From: 20-754 Old Hundred Rd					NA			NA		09/28/2006
(2995) Tall Hickory Dr	0.03	250	R			To: 20-2996 Tall Hickory Ct					NA			NA		09/28/2006
(2995) Tall Hickory Dr	0.07	160	R			From: 20-2997 Pecan Terrace					NA			NA		09/28/2006
(2995) Tall Hickory Dr	0.06	60	R			To: 20-2998 Acorn Hill Ct					NA			NA		09/28/2006
						To: Cul-de-Sac										
(2996) Tall Hickory Ct	0.05	60	R			From: Cul-de-Sac					NA			NA		09/28/2006
						To: 20-2995 Tall Hickory Dr										
(2997) Pecan Terrace	0.10	120	R			From: 20-2995 Tall Hickory Dr					NA			NA		09/28/2006
						To: Cul-de-Sac										
(2998) Acorn Hill Ct	0.06	70	R			From: 20-2995 Tall Hickory Dr					NA			NA		09/28/2006
						To: Cul-de-Sac										
(2999) East Boundary Ct	0.16	320	R			From: Cul-de-Sac					NA			NA		09/28/2006
						To: 20-2978, E Boundary Rd										
(3000) Buckhorn Rd	0.44	380	R			From: Cul-de-Sac					NA			NA		03/09/2009
(3000) Buckhorn Rd	0.44	860	R			To: 20-3001 Deer Dr					NA			NA		03/09/2009
						To: 20-655 Beach Rd										
(3001) Deer Dr	0.11	330	R			From: 20-3002 Deerbrook Rd					NA			NA		03/09/2009
						To: 20-3000 Buckhorn Rd										
(3002) Deerbrook Rd	0.06	30	R			From: Dead End					NA			NA		03/09/2009
(3002) Deerbrook Rd	0.08	260	R			To: 20-3004 Spikehorn Lane					NA			NA		03/09/2009
(3002) Deerbrook Rd	0.03	320	R			From: 20-3003 Mapleridge Ct					NA			NA		03/09/2009
						To: 20-3001 Deer Dr										
(3003) Mapleridge Ct	0.15	47	R			From: Cul-de-Sac					NA			NA		03/09/2009
						To: 20-3002 Deerbrook Rd										
(3004) Spikehorn Lane	0.42	220	R			From: Dead End					NA			NA		03/09/2009
						To: 20-3002 Deerbrook Rd										

Virginia Department of Transportation
Traffic Engineering Division
2009
Annual Average Daily Traffic Volume Estimates By Section of Route
Chesterfield Maintenance Area

Route	Length	AADT	QA	4Tire	Bus	Truck				QC	K Factor	QK	Dir Factor	AAWDT	QW	Year
						2Axle	3+Axle	1Trail	2Trail							
Chesterfield County																
(3005) Laughton Dr	0.04	30	R									NA		NA		02/23/2009
						From:	Dead End									
						To:	20-3006 Laughton Ct									
(3005) Laughton Dr	0.06	140	R									NA		NA		02/23/2009
						From:	20-2222 Old Creek Rd									
						To:	20-3005 Laughton Dr									
(3006) Laughton Ct	0.03	70	R									NA		NA		02/23/2009
						From:	Cul-de-Sac									
						To:	Cul-de-Sac									
(3007) Ashmeade Pl	0.03	100	R									NA		NA		02/23/2009
						From:	20-3007 Ashmeade Pl									
(3008) Smoketree Circle	0.05	60	R									NA		NA		10/18/2006
						From:	20-2770 Smoketree Dr									
						To:	Cul-de-Sac									
(3009) Smoketree Terrace	0.06	60	R									NA		NA		10/18/2006
						From:	Cul-de-Sac									
						To:	20-2770 Smoketree Dr									
(3010) Rexmoor Pl	0.06	110	R									NA		NA		10/18/2006
						From:	20-2562 Rexmoor Dr									
						To:	20-3011 Rexmoor Ct									
(3010) Rexmoor Pl	0.04	46	R									NA		NA		10/18/2006
						From:	Cul-de-Sac									
						To:	20-3010 Rexmoor Pl									
(3011) Rexmoor Ct	0.04	30	R									NA		NA		10/18/2006
						From:	Cul-de-Sac									
						To:	20-2566 Durrington Dr									
(3012) Durrington Circle	0.04	50	R									NA		NA		10/18/2006
						From:	Cul-de-Sac									
						To:	20-2566 Durrington Dr									
(3013) Durrington Pl	0.04	40	R									NA		NA		10/18/2006
						From:	Cul-de-Sac									
						To:	20-3064 Plum St									
(3014) Plum Ct	0.04	30	R									NA		NA		03/30/2009
						From:	Cul-de-Sac									
						To:	20-3935 Amstel Bluff Terrace									
(3015) Amstel Bluff Way	0.24	610	R									NA		NA		03/18/2009
						From:	20-631 Bradley Bridge Rd									
(3015) Amstel Bluff Way	0.24	1100	R									NA		NA		03/18/2009
						From:	20-3943 Granite Pointe Ct									
(3015) Glebe Point Rd	0.07	1400	R									NA		NA		03/18/2009
						From:	20-3942 Flagstone Ct									
(3015) Glebe Point Rd	0.13	1300	R									NA		NA		03/18/2009
						From:	20-3940 Creek Stone Dr									
(3015) Glebe Point Rd	0.48	1300	R									NA		NA		03/18/2009
						From:	20-3016 Rockyrun Rd									
(3015) Glebe Point Rd	0.19	310	R									NA		NA		03/18/2009
						From:	20-3019 Skybird Rd									
(3015) Glebe Point Rd	0.01	280	R									NA		NA		10/22/2003
						From:	Dead End									
						To:	Dead End									
(3016) Rockyrun Rd	0.09	50	R									NA		NA		03/18/2009
						From:	20-3017 Swift Water Rd									

Virginia Department of Transportation
Traffic Engineering Division
2009
Annual Average Daily Traffic Volume Estimates By Section of Route
Chesterfield Maintenance Area

Route	Length	AADT	QA	4Tire	Bus	-----Truck-----				QC	K Factor	QK	Dir Factor	AAWDT	QW	Year
						2Axle	3+Axle	1Trail	2Trail							
Chesterfield County																
(3016) Rockyrun Rd	0.31	200	R									NA		NA		03/18/2009
						From: 20-3017 Swift Water Rd										
(3016) Rockyrun Rd	0.24	130	R									NA		NA		03/18/2009
						From: 20-3015 Glebe Point Rd										
(3016) Rockyrun Rd	0.01	8	R									NA		NA		03/18/2009
						From: 20-3018 Rockyrun Ct										
						To: Dead End										
(3017) Swift Water Rd	0.13	70	R									NA		NA		03/18/2009
						From: Cul-de-Sac										
						To: 20-3016 Rockyrun Rd										
(3018) Rockyrun Ct	0.09	60	R									NA		NA		03/18/2009
						From: 20-3016 Rockyrun Rd										
						To: Cul-de-Sac										
(3019) Skybird Rd	0.11	60	R									NA		NA		10/25/2006
						From: Cul-de-Sac										
(3019) Skybird Rd	0.27	190	R									NA		NA		10/25/2006
						From: 20-3020 Skybird Ct										
(3019) Skybird Rd	0.16	70	R									NA		NA		10/25/2006
						From: 20-3015 Glebe Point Rd										
						To: Dead End										
(3020) Skybird Ct	0.08	48	R									NA		NA		03/10/2009
						From: Cul-de-Sac										
						To: 20-3019 Skybird Rd										
(3021) Speeks Ct	0.06	180	R									NA		NA		05/06/2009
						From: Cul-de-Sac										
(3021) Speeks Ct	0.06	90	R									NA		NA		05/06/2009
						From: 20-3022 Reginald Ct										
						To: 20-3036 Speeks Dr										
(3022) Reginald Ct	0.03	30	R									NA		NA		05/06/2009
						From: 20-3021 Speeks Ct										
						To: Cul-de-Sac										
(3023) Irongate Square	0.09	160	R									NA		NA		02/17/2009
						From: Cul-de-Sac										
						To: 20-3025 Irongate Dr										
(3024) Turngate Rd	0.14	280	R									NA		NA		02/17/2009
						From: 20-3029 Graymoss Dr										
						To: 20-3025 Irongate Dr										
(3025) Irongate Dr	0.46	4900	F	99%	1%	1%	0%	0%	0%	C	0.093	F	0.578	5300	F	2009
						From: SR 10 Iron Bridge Rd										
(3025) Irongate Dr	0.51	3800	F	99%	1%	1%	0%	0%	0%	F	0.095	F	0.517	4100	F	2009
						From: 20-3028 Gateline Dr										
						To: 20-641 Beulah Rd										
(3026) Sandrock Dr	0.06	50	R									NA		NA		02/17/2009
						From: Cul-de-Sac										
(3026) Sandrock Dr	0.07	60	R									NA		NA		02/17/2009
						From: 20-3025 Irongate Dr										
						To: Dead End										
(3027) Briaroak Rd	0.11	110	R									NA		NA		02/17/2009
						From: Cul-de-Sac										
						To: 20-3025 Irongate Dr										
(3028) Gateline Dr	0.05	190	R									NA		NA		02/17/2009
						From: 20-3961 Mistyhill Rd										
(3028) Gateline Dr	0.10	190	R									NA		NA		02/17/2009
						From: 20-3029 Graymoss Dr										
						To: 20-3025 Irongate Dr										

Virginia Department of Transportation
Traffic Engineering Division
2009
Annual Average Daily Traffic Volume Estimates By Section of Route
Chesterfield Maintenance Area

Route	Length	AADT	QA	4Tire	Bus	Truck				QC	K Factor	QK	Dir Factor	AAWDT	QW	Year
						2Axle	3+Axle	1Trail	2Trail							
Chesterfield County																
(3028) Gateline Dr	0.17	780	R				From: 20-3025 Irongate Dr					NA		NA		02/17/2009
(3028) Gateline Dr	0.12	250	R				To: 20-3031 Bryanbell Dr					NA		NA		02/17/2009
							From: 20-3898 Steven Hill Dr									
(3029) Graymoss Dr	0.06	60	R				From: Cul-de-Sac					NA		NA		02/17/2009
(3029) Graymoss Dr	0.08	70	R				To: 20-3024 Turngate Rd					NA		NA		02/17/2009
(3029) Graymoss Dr	0.06	230	R				From: 20-3028 Gateline Dr					NA		NA		02/17/2009
(3029) Graymoss Dr	0.05	260	R				To: 20-3960 Graymoss Ct					NA		NA		02/17/2009
							From: 20-3025 Irongate Dr									
(3030) Turnaway Lane	0.09	690	R				From: 20-3025 Irongate Dr					NA		NA		02/17/2009
(3030) Turnaway Lane	0.08	380	R				To: 20-3031 Bryanbell Dr					NA		NA		02/17/2009
							From: 20-3898 Steven Hill Dr									
(3031) Bryanbell Dr	0.06	310	R				To: 20-3030 Turnaway Lane					NA		NA		10/25/2006
(3031) Bryanbell Dr	0.06	130	R				From: 20-3032 Ironside Dr					NA		NA		10/25/2006
(3031) Bryanbell Dr	0.13	600	R				To: 20-3028 Gateline Dr					NA		NA		10/25/2006
(3031) Bryanbell Dr	0.10	490	R				From: 20-3938					NA		NA		10/25/2006
(3031) Bryanbell Dr	0.11	100	R				To: 20-3937 Cabinmill Rd					NA		NA		10/25/2006
							From: Cul-de-Sac									
(3032) Ironside Dr	0.10	40	R				To: 20-3031 Bryanbell Dr					NA		NA		02/17/2009
							From: 20-3898 Steven Hill Dr									
(3033) Tevis Lane	0.08	130	R				To: 20-2606 Dumaine Dr					NA		NA		02/17/2009
							From: Cul-de-Sac									
(3034) Lynport Ct	0.06	70	R				To: 20-2742 Woodsong Dr					NA		NA		10/25/2006
							From: Cul-de-Sac									
(3035) Tanya Terrace	0.11	140	R				To: 20-2606 Dumaine Dr					NA		NA		08/27/2009
							From: Cul-de-Sac									
(3036) Speeks Dr	0.26	2200	R				To: Dead End					NA		NA		08/27/2009
(3036) Speeks Dr	0.10	5700	R				From: US 360 Hull Street Rd					NA		NA		08/27/2009
(3036) Speeks Dr	0.08	3700	R				To: 20-3320					NA		NA		08/27/2009
(3036) Speeks Dr	0.09	2200	R				From: 20-3315 Paulbrook Dr					NA		NA		08/27/2009
(3036) Speeks Dr	0.13	1900	R				To: 20-3021 Speeks Ct					NA		NA		08/27/2009
							From: 20-2606 Dumaine Dr									

Virginia Department of Transportation
Traffic Engineering Division
2009
Annual Average Daily Traffic Volume Estimates By Section of Route
Chesterfield Maintenance Area

Route	Length	AADT	QA	4Tire	Bus	Truck				QC	K Factor	QK	Dir Factor	AAWDT	QW	Year
						2Axle	3+Axle	1Trail	2Trail							
Chesterfield County																
(3036) Speeks Dr	0.27	370	R				From: 20-2606 Dumaine Dr				NA			NA		08/27/2009
							To: Cul-de-Sac									
(3037) Silliman Ct	0.11	130	R				From: Cul-de-Sac				NA			NA		08/27/2009
							To: 20-2193 Silliman Dr									
(3038) Springshire Dr	0.08	80	R				From: 20-1663 Firethorne Lane				NA			NA		10/05/2006
							To: Dead End									
(3039) Shaun Ct	0.04	60	R				From: 20-1663 Firethorne Lane				NA			NA		10/05/2006
							To: Cul-de-Sac									
(3040) Glisson Rd	0.04	50	R				From: 20-1663 Firethorne Lane				NA			NA		08/27/2009
							To: Dead End									
(3041) Welch Ct	0.12	130	R				From: 20-2199 Welch Dr				NA			NA		02/23/2009
							To: Cul-de-Sac									
(3042) Remora Dr	0.12	330	R				From: SR 145 Centralia Rd				NA			NA		10/25/2006
							To: 20-3043 Tithonia Circle									
(3042) Remora Dr	0.07	300	R				From: 20-1996				NA			NA		10/25/2006
							To: 20-1905 Old Warson Dr									
(3042) Remora Dr	0.12	310	R				From: 20-3042 Remora Dr				NA			NA		10/25/2006
							To: Cul-de-Sac									
(3043) Tithonia Circle	0.05	60	R				From: Cul-de-Sac				NA			NA		10/25/2006
							To: 20-1905 Old Warson Dr									
(3044) Warson Ct	0.08	70	R				From: Cul-de-Sac				NA			NA		10/25/2006
							To: 20-1905 Old Warson Dr									
(3045) Dulverton Circle	0.05	90	R				From: Cul-de-Sac				NA			NA		10/25/2006
							To: 20-1905 Old Warson Dr									
(3046) Chatteris Pl	0.12	140	R				From: Cul-de-Sac				NA			NA		10/25/2006
							To: 20-2004 Shamrock Dr									
(3047) Queensway Rd	0.12	140	R				From: Dead End				NA			NA		08/27/2009
							To: 20-3049 Paddenswick Ct									
(3047) Queensway Rd	0.06	190	R				From: 20-3048 Queensway Ct				NA			NA		08/27/2009
							To: 20-1825 Marbleridge Rd									
(3047) Queensway Rd	0.06	330	R				From: 20-1848 Marblethorpe Rd				NA			NA		08/27/2009
							To: Cul-de-Sac									
(3048) Queensway Ct	0.06	100	R				From: Cul-de-Sac				NA			NA		08/27/2009
							To: 20-3047 Queensway Rd									
(3049) Paddenswick Ct	0.04	50	R				From: Cul-de-Sac				NA			NA		08/27/2009
							To: 20-3047 Queensway Rd									
(3050) Stevens Hollow Dr	0.04	700	R				From: 20-650 Turner Rd				NA			NA		02/23/2009
							To: 20-3051 Stevens Hollow Dr									

Virginia Department of Transportation
 Traffic Engineering Division
 2009
 Annual Average Daily Traffic Volume Estimates By Section of Route
 Chesterfield Maintenance Area

Route	Length	AADT	QA	4Tire	Bus	-----Truck-----				QC	K Factor	QK	Dir Factor	AAWDT	QW	Year
						2Axle	3+Axle	1Trail	2Trail							
Chesterfield County																
(3051) Stevens Hollow Dr	0.09	720	R				From: 20-3050 Begin Loop				NA		NA			10/05/2006
(3051) Stevens Hollow Dr	0.05	610	R				To: 20-3056 S. Sexton Dr				NA		NA			10/05/2006
(3051) Stevens Hollow Dr	0.17	460	R				From: 20-3055 Stevens Wood Ct				NA		NA			10/05/2006
(3051) Stevens Hollow Dr	0.11	310	R				To: 20-3056 NE				NA		NA			10/05/2006
(3051) Stevens Hollow Dr	0.20	430	R				From: 20-3057 Hollow Branch Ct				NA		NA			10/05/2006
(3051) Stevens Hollow Dr	0.07	530	R				To: 20-3052 Hollow Wood Ct				NA		NA			10/05/2006
(3052) Hollow Wood Ct	0.04	60	R				From: 20-3050 End Loop				NA		NA			10/05/2006
(3053) Belfield Ct	0.13	120	R				To: Cul-de-Sac				NA		NA			10/05/2006
(3054) Pawpans Ct	0.09	80	R				From: 20-1845 Summerleaf Dr				NA		NA			10/05/2006
(3054) Pawpans Pl	0.14	140	R				To: Cul-de-Sac				NA		NA			10/05/2006
(3055) Stevens Wood Ct	0.03	50	R				From: Dead End				NA		NA			10/05/2006
(3056) Sexton Dr	0.26	570	R				To: 20-1845 Belfield Rd; Summerleaf Dr				NA		NA			10/05/2006
(3056) Sexton Dr	0.03	390	R				From: 20-1845				NA		NA			10/05/2006
(3057) Hollow Branch Ct	0.09	70	R				To: Dead End				NA		NA			10/05/2006
(3058) Lightwood Ct	0.06	80	R				From: 20-3051 Stevens Hollow Dr				NA		NA			10/25/2006
(3059) Pullbrooke Dr	0.12	110	R				To: Cul-de-Sac				NA		NA			10/18/2006
(3060) Telstar Dr	0.15	180	R				From: 20-2222 Old Creek Rd				NA		NA			10/25/2006
(3061) Greatbridge Rd	0.07	70	R				To: 20-1848 Marblethorpe Rd				NA		NA			10/25/2006
(3061) Greatbridge Rd	0.06	160	R				From: 20-3064 Plum St				NA		NA			10/25/2006
(3061) Greatbridge Rd	0.09	210	R				To: 20-2847 Chesswood Dr				NA		NA			10/25/2006
(3061) Greatbridge Rd	0.06	260	R				From: Cul-de-Sac				NA		NA			10/25/2006
(3061) Greatbridge Rd	0.06	260	R				To: 20-3063 Greatbridge Terrace				NA		NA			10/25/2006
(3061) Greatbridge Rd	0.06	260	R				From: 20-3062 Greatbridge Ct				NA		NA			10/25/2006
(3061) Greatbridge Rd	0.06	260	R				To: 20-2847 Chesswood Dr				NA		NA			10/25/2006

Virginia Department of Transportation
Traffic Engineering Division
2009
Annual Average Daily Traffic Volume Estimates By Section of Route
Chesterfield Maintenance Area

Route	Length	AADT	QA	4Tire	Bus	Truck				QC	K Factor	QK	Dir Factor	AAWDT	QW	Year
						2Axle	3+Axle	1Trail	2Trail							
Chesterfield County																
(3061) Greatbridge Rd	0.07	180	R				From: 20-2847 Chesswood Dr				NA			NA		10/25/2006
(3061) Greatbridge Rd	0.01	10	R				To: 20-1910 Lost Forest Dr				NA			NA		10/25/2006
							To: Dead End									
(3062) Greatbridge Ct	0.07	70	R				From: 20-3061 Greatbridge Rd				NA			NA		10/25/2006
							To: Cul-de-Sac									
(3063) Greatbridge Terrace	0.07	120	R				From: 20-3061 Greatbridge Rd				NA			NA		10/25/2006
							To: Cul-de-Sac									
(3064) Plum St	0.13	300	R				From: 20-3061 Greatbridge Rd				NA			NA		10/25/2006
(3064) Plum St	0.11	670	R				To: 20-3060 Telstar Dr				NA			NA		10/25/2006
							To: 20-750 Shiloh Dr									
(3065) Cedarbend Lane	0.12	110	R				From: 20-1908				NA			NA		10/25/2006
							To: 20-1910 Lost Forest Dr									
(3066) Bent Wood Ct	0.04	70	R				From: 20-1908				NA			NA		10/25/2006
							To: Cul-de-Sac									
(3067) Forest Acres Lane	0.12	200	R				From: 20-750 Shiloh Dr				NA			NA		10/25/2006
							To: 20-1908 Bentwood Lane									
(3068) Laurel Oak Rd	0.12	180	R				From: Cul-de-Sac				NA			NA		10/05/2006
(3068) Laurel Oak Rd	0.14	450	R				To: 20-3073 Emory Oak Lane				NA			NA		10/05/2006
(3068) Laurel Oak Rd	0.14	630	R				From: 20-3072 Blue Oak Ct				NA			NA		10/05/2006
(3068) Laurel Oak Rd	0.03	700	R				To: 20-2884 Finch Ct				NA			NA		10/05/2006
(3068) Laurel Oak Rd	0.18	890	R				From: 20-3071 Laurel Oak Circle				NA			NA		10/05/2006
(3068) Laurel Oak Rd	0.05	1000	R				To: 20-3070 Water Oak Ct				NA			NA		10/05/2006
(3068) Laurel Oak Rd	0.03	1100	R				From: 20-3069 Laurel Oak Ct				NA			NA		10/05/2006
							To: 20-637 Hopkins Rd									
(3069) Laurel Oak Ct	0.06	100	R				From: Cul-de-Sac				NA			NA		10/05/2006
							To: 20-3068 Laurel Oak Rd									
(3070) Water Oak Ct	0.06	80	R				From: Cul-de-Sac				NA			NA		10/05/2006
							To: 20-3068 Laurel Oak Rd									
(3071) Laurel Oak Circle	0.04	60	R				From: Cul-de-Sac				NA			NA		10/05/2006
							To: 20-3068 Laurel Oak Rd									
(3072) Blue Oak Ct	0.04	60	R				From: Cul-de-Sac				NA			NA		10/07/2006
							To: 20-3068 Laurel Oak Rd									
(3073) Emory Oak Lane	0.14	280	R				From: 20-3068 Laurel Oak Rd				NA			NA		02/13/2009
							To: 20-2868 Green Cedar Lane									

Virginia Department of Transportation
Traffic Engineering Division
2009
Annual Average Daily Traffic Volume Estimates By Section of Route
Chesterfield Maintenance Area

Route	Length	AADT	QA	4Tire	Bus	-----Truck-----				QC	K Factor	QK	Dir Factor	AAWDT	QW	Year
						2Axle	3+Axle	1Trail	2Trail							
Chesterfield County																
(3073) Emory Oak Lane	0.05	70	R				From: 20-2868 Green Cedar Lane					NA		NA		02/13/2009
							To: Cul-de-Sac									
(3074) Hollow Ridge Ct	0.03	70	R				From: 20-3051 Stevens Hollow Dr					NA		NA		10/25/2006
							To: Cul-de-Sac									
(3075) Black Oak Rd	0.07	570	R				From: 20-642 Salem Church Rd					NA		NA		10/05/2006
(3075) Black Oak Rd	0.17	410	R				From: 20-3076 Bur Oak Lane					NA		NA		10/05/2006
(3075) Black Oak Rd	0.21	140	R				From: 20-1845 Belfield Rd					NA		NA		10/05/2006
							To: Cul-de-Sac									
(3076) Bur Oak Lane	0.05	60	R				From: Dead End					NA		NA		10/05/2006
(3076) Bur Oak Lane	0.07	110	R				From: 20-3075 Black Oak Rd					NA		NA		10/05/2006
(3076) Bur Oak Lane	0.06	70	R				From: 20-3077 Bur Oak Ct					NA		NA		10/05/2006
							To: Dead End									
(3077) Bur Oak Ct	0.06	60	R				From: 20-3076 Bur Oak Lane					NA		NA		10/05/2006
							To: Cul-de-Sac									
(3078) Oak Water Rd	0.07	100	R				From: 20-2620 Lancashire Dr					NA		NA		10/23/2006
							To: 20-3079 Oak Water Ct									
(3079) Oak Water Ct	0.08	80	R				From: 20-3078 Oak Water Rd					NA		NA		10/23/2006
							To: Cul-de-Sac									
(3080) Lakeforest Dr	0.29	260	R				From: Cul-de-Sac					NA		NA		10/23/2006
							To: 20-2620 Lancashire Dr									
(3081) Mountain Pine Blvd	0.18	1400	R				From: 20-647 Hicks Rd					NA		NA		10/10/2006
(3081) Mountain Pine Blvd	0.05	1300	R				From: 20-3195 Spruce Pine Dr					NA		NA		10/10/2006
(3081) Mountain Pine Blvd	0.16	1200	R				From: 20-3196 White Cedar Lane					NA		NA		10/10/2006
(3081) Mountain Pine Blvd	0.04	920	R				From: 0.16 MN 20-3196					NA		NA		10/10/2006
(3081) Shadymist Dr	0.08	1000	R				From: 20-3085 Treewood Lane					NA		NA		10/10/2006
(3081) Shadymist Dr	0.09	1100	R				From: 20-3084 Shadymist Terrace					NA		NA		10/10/2006
(3081) Shadymist Dr	0.06	1200	R				From: 20-3083 Woodyshade Circle					NA		NA		10/10/2006
(3081) Shadymist Dr	0.07	1200	R				From: 20-3082 Shadymist Ct					NA		NA		10/10/2006
							To: 20-678 South Providence Rd									
(3082) Shadymist Ct	0.04	70	R				From: 20-3081 Shadymist Dr					NA		NA		10/23/2006
							To: Cul-de-Sac									

Virginia Department of Transportation
 Traffic Engineering Division
 2009
 Annual Average Daily Traffic Volume Estimates By Section of Route
 Chesterfield Maintenance Area

Route	Length	AADT	QA	4Tire	Bus	-----Truck-----				QC	K Factor	QK	Dir Factor	AAWDT	QW	Year
						2Axle	3+Axle	1Trail	2Trail							
Chesterfield County																
3083	Woodyshade Circle	0.12	150	R								NA		NA		10/23/2006
3084	Shadymist Terrace	0.03	40	R								NA		NA		10/23/2006
3085	Treewood Lane	0.07	70	R								NA		NA		10/23/2006
3085	Treewood Lane	0.09	90	R								NA		NA		10/23/2006
3086	Twilight Lane	0.07	410	R								NA		NA		10/23/2006
3086	Twilight Lane	0.08	280	R								NA		NA		10/23/2006
3086	Twilight Lane	0.05	250	R								NA		NA		10/23/2006
3086	Twilight Lane	0.12	130	R								NA		NA		10/23/2006
3087	Tokay Rd	0.04	60	R								NA		NA		06/01/2009
3087	Tokay Rd	0.09	210	R								NA		NA		06/01/2009
3088	Tokay Ct	0.18	100	R								NA		NA		06/01/2009
3089	Ridgerun Ct	0.03	30	R								NA		NA		06/01/2009
3090	Brookridge Rd	0.07	80	R								NA		NA		06/01/2009
3090	Brookridge Rd	0.04	280	R								NA		NA		06/01/2009
3090	Brookridge Rd	0.07	310	R								NA		NA		06/01/2009
3090	Brookridge Rd	0.18	370	R								NA		NA		06/01/2009
3090	Brookridge Rd	0.08	870	R								NA		NA		06/01/2009
3091	Ridgerun Rd	0.10	120	R								NA		NA		06/01/2009
3091	Ridgerun Rd	0.16	260	R								NA		NA		06/01/2009
3091	Ridgerun Rd	0.08	1100	R								NA		NA		06/01/2009
3091	Ridgerun Rd	0.27	910	R								NA		NA		05/11/2009
3091	Ridgerun Rd	0.03	960	R								NA		NA		05/11/2009

Virginia Department of Transportation
Traffic Engineering Division
2009
Annual Average Daily Traffic Volume Estimates By Section of Route
Chesterfield Maintenance Area

Route	Length	AADT	QA	4Tire	Bus	Truck				QC	K Factor	QK	Dir Factor	AAWDT	QW	Year
						2Axle	3+Axle	1Trail	2Trail							
Chesterfield County																
(3091) Ridgerun Rd	0.05	520	R								NA			NA		05/11/2009
(3091) Ridgerun Rd	0.08	460	R								NA			NA		05/11/2009
(3091) Ridgerun Rd	0.13	180	R								NA			NA		05/11/2009
(3092) Oakforest Dr	0.03	8	R								NA			NA		05/11/2009
(3092) Oakforest Dr	0.21	670	R								NA			NA		05/11/2009
(3092) Oakforest Dr	0.06	1200	R								NA			NA		05/11/2009
(3092) Oakforest Dr	0.08	240	R								NA			NA		05/11/2009
(3092) Oakforest Dr	0.08	360	R								NA			NA		05/11/2009
(3092) Oakforest Dr	0.06	300	R								NA			NA		05/11/2009
(3093) Oakforest Ct	0.07	90	R								NA			NA		05/11/2009
(3094) Timberun Rd	0.04	70	R								NA			NA		05/11/2009
(3094) Timberun Rd	0.14	100	R								NA			NA		05/11/2009
(3094) Timberun Rd	0.07	100	R								NA			NA		05/11/2009
(3095) Gention Rd	0.05	390	R								NA			NA		05/11/2009
(3095) Gention Rd	0.04	420	R								NA			NA		05/11/2009
(3095) Gention Rd	0.10	460	R								NA			NA		05/11/2009
(3095) Gention Rd	0.09	830	R								NA			NA		05/11/2009
(3095) Gention Rd	0.03	950	R								NA			NA		05/11/2009
(3096) Gention Ct	0.08	70	R								NA			NA		05/11/2009
(3097) Genlou Rd	0.15	170	R								NA			NA		05/11/2009
(3097) Genlou Rd	0.05	190	R								NA			NA		05/11/2009
(3097) Genlou Rd	0.11	200	R								NA			NA		05/11/2009
(3097) Genlou Rd	0.06	180	R								NA			NA		05/11/2009

Virginia Department of Transportation
 Traffic Engineering Division
 2009
 Annual Average Daily Traffic Volume Estimates By Section of Route
 Chesterfield Maintenance Area

Route	Length	AADT	QA	4Tire	Bus	-----Truck-----				QC	K Factor	QK	Dir Factor	AAWDT	QW	Year
						2Axle	3+Axle	1Trail	2Trail							
Chesterfield County																
3097 Genlou Rd	0.11	200	R			From: 20-3540 Genlou Ct					NA			NA		05/11/2009
						To: 20-3095 N, Gention Rd										
3098 Gention Pl	0.04	50	R			From: 20-3095 Gention Rd					NA			NA		05/11/2009
						To: Cul-de-Sac										
3099 Andradell Lane	0.10	290	R			From: 20-2790 Rollingway Rd					NA			NA		10/25/2006
						To: 20-3092 Oakforest Dr										
3099 Andradell Lane	0.10	190	R			From: 20-3543					NA			NA		10/25/2006
						To: Cul-de-Sac										
3100 Pleasanthill Ct	0.05	70	R			From: 20-2779 Pleasanthill Dr					NA			NA		10/18/2006
						To: Cul-de-Sac										
3101 Smoketree Pl	0.05	60	R			From: 20-2770 Smoketree Dr					NA			NA		08/27/2009
						To: 20-2776 Gordon School Rd										
3102 Gordon School Ct	0.04	60	R			From: Cul-de-Sac					NA			NA		08/27/2009
						To: Cul-de-Sac										
3103 Mountain Laurel Dr	0.15	220	R			From: 20-2780 Spirea Rd					NA			NA		10/18/2006
						To: 20-3104 Mountain Laurel Ct										
3103 Mountain Laurel Dr	0.12	190	R			From: 20-2776 Gordon School Rd					NA			NA		10/18/2006
						To: Cul-de-Sac										
3103 Mountain Laurel Dr	0.07	80	R			From: 20-3103 Mountain Laurel Dr					NA			NA		10/18/2006
						To: Cul-de-Sac										
3104 Mountain Laurel Ct	0.04	60	R			From: Dead End					NA			NA		10/18/2006
						To: 20-3107 Yucca Ct										
3105 Yucca Dr	0.08	210	R			From: 20-3106 Yucca Lane					NA			NA		10/18/2006
						To: 20-2780 Spirea Rd										
3105 Yucca Dr	0.03	290	R			From: 20-3105 Yucca Dr					NA			NA		10/18/2006
						To: Cul-de-Sac										
3106 Yucca Lane	0.07	90	R			From: Cul-de-Sac					NA			NA		10/18/2006
						To: Cul-de-Sac										
3107 Yucca Ct	0.08	100	R			From: 20-3105 Yucca Dr					NA			NA		10/18/2006
						To: 20-2780 Spirea Rd										
3108 Sunflower Lane	0.24	270	R			From: Cul-de-Sac					NA			NA		10/18/2006
						To: 20-1074 Glenmeadow Rd										
3109 Glenpark Lane	0.09	170	R			From: 20-3518 Kanbaugh Ct					NA			NA		09/14/2006
						To: 20-3516 Winamack Rd										
3109 Glenpark Lane	0.09	240	R			From: 20-3515 Groveton Terrace					NA			NA		09/14/2006
						To: 20-3514										
3109 Glenpark Lane	0.06	310	R			From: 20-3514					NA			NA		09/14/2006
						To: 20-3514										

Virginia Department of Transportation
Traffic Engineering Division
2009
Annual Average Daily Traffic Volume Estimates By Section of Route
Chesterfield Maintenance Area

Route	Length	AADT	QA	4Tire	Bus	-----Truck-----				QC	K Factor	QK	Dir Factor	AAWDT	QW	Year
						2Axle	3+Axle	1Trail	2Trail							
Chesterfield County																
(3109) Glenpark Lane	0.06	330	R				From: 20-3514					NA		NA		09/14/2006
(3109) Glenpark Lane	0.08	220	R				To: 20-1079 Glenmeadow Ct					NA		NA		09/14/2006
(3109) Glenpark Lane	0.13	120	R				To: 20-3110 Glenpark Ct					NA		NA		09/14/2006
							To: Dead End									
(3110) Glenpark Ct	0.03	60	R				From: Cul-de-Sac					NA		NA		09/14/2006
							To: 20-3109 Glenpark Lane									
(3111) Karma Rd	0.08	380	R				From: 20-1657 Ivywood Rd					NA		NA		08/27/2009
(3111) Karma Rd	0.14	60	R				To: 20-3112 Kralan Dr					NA		NA		10/25/2006
							To: Dead End									
(3112) Kralan Dr	0.07	70	R				From: 20-1592 Elfinwood Rd					NA		NA		10/25/2006
(3112) Kralan Dr	0.07	120	R				To: 20-3113 Kralan Ct					NA		NA		10/25/2006
							To: 20-3111 Karma Rd									
(3113) Kralan Ct	0.10	90	R				From: 20-3112 Kralan Dr					NA		NA		10/25/2006
							To: Cul-de-Sac									
(3114) Teterling Rd	0.07	46	R				From: Dead End					NA		NA		10/25/2006
(3114) Teterling Rd	0.14	250	R				To: 20-3115 Teterling Ct					NA		NA		10/25/2006
(3114) Teterling Rd	0.13	110	R				To: 20-1592 Elfinwood Rd					NA		NA		10/25/2006
							To: Dead End									
(3115) Teterling Ct	0.15	120	R				From: Cul-de-Sac					NA		NA		10/25/2006
							To: 20-3114 Teterling Rd									
(3116) Rossmere Dr	0.11	170	R				From: 20-1073 Ashtree Rd					NA		NA		08/27/2009
(3116) Rossmere Dr	0.10	220	R				To: 20-3133 Rossmere Ct					NA		NA		08/27/2009
(3116) Rossmere Dr	0.06	300	R				To: 20-3119 Rossmere Circle					NA		NA		08/27/2009
(3116) Rossmere Dr	0.09	80	R				To: 20-1070 Glengate Rd					NA		NA		08/27/2009
							To: Dead End									
(3117) Ashtree Pl	0.05	50	R				From: 20-1073 Ashtree Rd					NA		NA		08/27/2009
							To: Cul-de-Sac									
(3118) Great Branch Dr	0.25	240	R				From: Dead End					NA		NA		10/25/2006
(3118) Great Branch Dr	0.17	160	R				To: 20-1521 Womack Rd					NA		NA		10/25/2006
							To: Cul-de-Sac									
(3119) Rossmere Circle	0.03	40	R				From: Cul-de-Sac					NA		NA		08/27/2009
							To: 20-3116 Rossmere Dr									

Virginia Department of Transportation
Traffic Engineering Division
2009
Annual Average Daily Traffic Volume Estimates By Section of Route
Chesterfield Maintenance Area

Route	Length	AADT	QA	4Tire	Bus	Truck				QC	K Factor	QK	Dir Factor	AAWDT	QW	Year
						2Axle	3+Axle	1Trail	2Trail							
Chesterfield County																
(3120) Fort Sumter Rd	0.06	130	R			From: 20-3121 Fort Sumter Ct					NA			NA		09/28/2006
						To: 20-907 Bridgewood Rd										
(3121) Fort Sumter Ct	0.04	70	R			From: Dead End					NA			NA		09/28/2006
						To: 20-3120 Fort Sumter Rd										
(3121) Fort Sumter Ct	0.04	45	R			From: Dead End					NA			NA		09/28/2006
						To: 20-907 Bridgewood Rd										
(3122) DeHaviland Dr	0.11	360	R			From: 20-839; 20-3128					NA			NA		05/11/2009
						To: 20-3124 Glen Tara Dr										
(3123) Twelve Oaks Rd	0.08	160	R			From: 20-4372 Twelve Oaks Ct					NA			NA		09/28/2006
						To: 20-4371 OHara Dr										
(3123) Twelve Oaks Rd	0.09	250	R			From: 20-3127 White Manor Lane					NA			NA		09/28/2006
						To: 20-907 Bridgewood Rd										
(3123) Twelve Oaks Rd	0.16	490	R			From: 20-651 Bailey Br Rd N					NA			NA		09/28/2006
						To: 20-3123 Twelve Oaks Rd										
(3123) Twelve Oaks Rd	0.22	770	R			From: 20-4373 Glen Tara Ct					NA			NA		09/28/2006
						To: 20-4371 OHara Dr										
(3123) Twelve Oaks Rd	0.17	2200	R			From: 20-4370 Gable Way					NA			NA		09/28/2006
						To: 20-3127 White Manor Lane										
(3124) Glen Tara Dr	0.11	70	R			From: 20-3125 Ashleywilkes Lane					NA			NA		09/28/2006
						To: 20-907 Bridgewood Rd										
(3124) Glen Tara Dr	0.14	190	R			From: 20-651 Bailey Br Rd N					NA			NA		09/28/2006
						To: 20-3124 Glen Tara Dr										
(3124) Glen Tara Dr	0.06	270	R			From: 20-3126 Sterlinghealth Dr					NA			NA		09/28/2006
						To: Cul-de-Sac										
(3124) Glen Tara Dr	0.10	490	R			From: 20-3127 White Manor Lane					NA			NA		09/28/2006
						To: 20-3125 Ashleywilkes Lane										
(3124) Glen Tara Dr	0.10	670	R			From: 20-907 Bridgewood Rd					NA			NA		09/28/2006
						To: 20-651 Bailey Br Rd N										
(3124) Glen Tara Dr	0.15	940	R			From: 20-3124 Glen Tara Dr					NA			NA		09/28/2006
						To: 20-3126 Sterlinghealth Dr										
(3125) Ashleywilkes Lane	0.06	180	R			From: Cul-de-Sac					NA			NA		09/28/2006
						To: 20-3127 White Manor Lane										
(3125) Ashleywilkes Lane	0.05	60	R			From: 20-3125 Ashleywilkes Lane					NA			NA		09/28/2006
						To: 20-3126 Sterlinghealth Dr										
(3126) Sterlinghealth Dr	0.07	60	R			From: 20-3123 Twelve Oaks Rd					NA			NA		09/28/2006
						To: 20-3125 Ashleywilkes Lane										
(3127) White Manor Lane	0.06	90	R			From: 20-3124 Glen Tara Dr					NA			NA		09/28/2006
						To: 20-3126 Sterlinghealth Dr										
(3127) White Manor Lane	0.06	80	R			From: Cul-de-Sac					NA			NA		09/28/2006
						To: 20-3129 Southernbelle Ct										

Virginia Department of Transportation
Traffic Engineering Division
2009
Annual Average Daily Traffic Volume Estimates By Section of Route
Chesterfield Maintenance Area

Route	Length	AADT	QA	4Tire	Bus	Truck				QC	K Factor	QK	Dir Factor	AAWDT	QW	Year
						2Axle	3+Axle	1Trail	2Trail							
Chesterfield County																
3128 Southernbelle Lane	0.06	200	R				From: 20-3129 Southernbelle Ct				NA			NA		09/28/2006
							To: 20-839; 20-3122									
3129 Southernbelle Ct	0.05	60	R				From: Cul-de-Sac				NA			NA		07/29/2009
							To: 20-3128 Southernbelle Lane									
3130 Reinhold Dr	0.16	100	R				From: 20-719 Bixby Lane				NA			NA		07/29/2009
							To: 20-3131 Van Nostrand Lane									
3131 Van Nostrand Lane	0.09	40	R				From: 20-3132 Hagerty Lane				NA			NA		07/29/2009
							To: 20-3130 Reinhold Dr									
3132 Hagerty Lane	0.20	120	R				From: 20-719 Bixby Lane				NA			NA		07/29/2009
							To: 20-3131 Van Nostrand Lane									
3132 Hagerty Lane	0.17	300	R				From: 20-3131 Van Nostrand Lane				NA			NA		07/29/2009
							To: Cul-de-Sac									
3133 Rossmere Ct	0.06	80	R				From: Cul-de-Sac				NA			NA		07/29/2009
							To: 20-3116 Rossmere Dr									
3134 Dawnwood Terrace	0.07	80	R				From: 20-1390 Dawnwood Rd				NA			NA		07/29/2009
							To: Cul-de-Sac									
3135 Glenpark Lane	0.06	80	R				From: Cul-de-Sac				NA			NA		09/14/2006
							To: 20-3136 Glenpark Circle									
3135 Glenpark Lane	0.06	160	R				From: 20-3136 Glenpark Circle				NA			NA		09/14/2006
							To: 20-1385 Queensgate Rd									
3135 Glenpark Lane	0.05	590	R				From: 20-1385 Queensgate Rd				NA			NA		09/14/2006
							To: 20-3505 Glenshade Dr									
3135 Glenpark Lane	0.05	630	R				From: 20-3505 Glenshade Dr				NA			NA		09/14/2006
							To: 20-3506 Fennimore Rd									
3135 Glenpark Lane	0.06	170	R				From: 20-3506 Fennimore Rd				NA			NA		09/14/2006
							To: 20-1074 Glenmeadow Rd									
3136 Glenpark Circle	0.03	40	R				From: 20-3135 Glenpark Lane				NA			NA		09/14/2006
							To: Cul-de-Sac									
3137 Planters Row Dr	0.07	60	R				From: Cul-de-Sac				NA			NA		08/28/2006
							To: 20-3139 Thornleigh Rd									
3137 Planters Row Dr	0.21	150	R				From: 20-3139 Thornleigh Rd				NA			NA		08/28/2006
							To: 20-3138 Planters Row Ct									
3137 Planters Row Dr	0.09	260	R				From: 20-3138 Planters Row Ct				NA			NA		08/28/2006
							To: 20-1223 Pine Bark Lane									
3138 Planters Row Ct	0.04	40	R				From: Cul-de-Sac				NA			NA		08/28/2006
							To: 20-3137 Planters Row Dr									
3139 Thornleigh Rd	0.39	420	R				From: Dead End				NA			NA		08/28/2006
							To: 20-728 Corner Rock Rd									
3139 Thornleigh Rd	0.07	70	R				From: 20-728 Corner Rock Rd				NA			NA		08/28/2006
							To: 20-3137 Planters Row Dr									
3140 Glenlivet Dr	0.15	220	R				From: 20-3142 Shire Oak Dr				NA			NA		10/10/2006
							To: 20-3141 Glenlivet Ct									

Virginia Department of Transportation
Traffic Engineering Division
2009
Annual Average Daily Traffic Volume Estimates By Section of Route
Chesterfield Maintenance Area

Route	Length	AADT	QA	4Tire	Bus	Truck				QC	K Factor	QK	Dir Factor	AAWDT	QW	Year
						2Axle	3+Axle	1Trail	2Trail							
Chesterfield County																
(3140) Glenlivet Dr	0.07	320	R											NA		10/10/2006
From: 20-3141 Glenlivet Ct																
To: 20-722 Halloway Ave																
(3141) Glenlivet Ct	0.08	90	R											NA		10/10/2006
From: 20-3140 Glenlivet Dr																
To: Cul-de-Sac																
(3142) Shire Oak Dr	0.10	70	R											NA		10/10/2006
From: Dead End																
To: 20-3140 Glenlivet Dr																
(3142) Shire Oak Dr	0.09	120	R											NA		10/10/2006
From: 20-3140 Glenlivet Dr																
To: 20-3143 Perthwood Lane																
(3143) Perthwood Lane	0.04	20	R											NA		10/10/2006
From: Dead End																
To: 20-3142 Shire Oak Dr																
(3143) Perthwood Lane	0.15	90	R											NA		10/10/2006
From: 20-3142 Shire Oak Dr																
To: 20-3144 Perthshire St																
(3143) Perthwood Lane	0.05	80	R											NA		10/10/2006
From: 20-3144 Perthshire St																
To: Dead End																
(3144) Perthshire St	0.09	200	R											NA		07/24/2009
From: 20-3143 Perthwood Lane																
To: 20-722 Halloway Ave																
(3145) Old Mesa Dr	0.11	110	R											NA		08/27/2009
From: 20-2447 Indian Springs Rd																
To: Dead End																
(3146) Shanto Ct	0.15	160	R											NA		08/27/2009
From: Cul-de-Sac																
To: 20-2447 Indian Springs Rd																
(3147) Bluespruce Dr	0.10	90	R											NA		10/25/2006
From: Cul-de-Sac																
To: 20-611 Kingsland Dr																
(3148) Madison Ct	0.06	60	R											NA		10/10/2006
From: Dead End																
To: 20-1314 Madison St																
(3148) Madison Ct	0.05	50	R											NA		10/10/2006
From: 20-1314 Madison St																
To: Dead End																
(3149) Rabbit Run	0.07	70	R											NA		10/10/2006
From: Dead End																
To: 20-1314 Madison St																
(3149) Rabbit Run	0.05	50	R											NA		10/10/2006
From: 20-1314 Madison St																
To: Cul-de-Sac																
(3150) Greenyard Rd	0.34	160	R											NA		04/09/2009
From: Dead End																
To: SR 10 Iron Bridge Rd																
(3151) Meterie Ct	0.04	60	R											NA		09/09/2009
From: 20-2301 Jessup Rd																
To: Cul-de-Sac																
(3152) Berry Ridge Terrace	0.01	270	R											NA		04/09/2009
From: 20-3169 Brambleton Rd																
To: 0.01 ME 20-3169																
(3152) Berry Ridge Terrace	0.18	120	R											NA		05/09/2009
From: 0.01 ME 20-3169																
To: Cul-de-Sac																
(3153) Simplicity Ct	0.09	160	R											NA		10/23/2003
From: 20-2089 Simplicity St																
To: Cul-de-Sac																

Virginia Department of Transportation
Traffic Engineering Division
2009
Annual Average Daily Traffic Volume Estimates By Section of Route
Chesterfield Maintenance Area

Route	Length	AADT	QA	4Tire	Bus	-----Truck-----				QC	K Factor	QK	Dir Factor	AAWDT	QW	Year
						2Axle	3+Axle	1Trail	2Trail							
Chesterfield County																
(3154) Husting Rd	0.06	1800	R				From: 20-903 Krause Rd					NA		NA		04/09/2009
(3154) Husting Rd	0.11	1700	R				To: 20-3155 Husting Ct					NA		NA		04/09/2009
(3154) Husting Rd	0.06	400	R				From: 20-3158 Nott Lane					NA		NA		04/09/2009
(3154) Husting Rd	0.06	360	R				To: 20-4692 Brenspark Rd					NA		NA		04/09/2009
(3154) Husting Rd	0.05	310	R				From: 20-3916 Oldbern Ct					NA		NA		04/09/2009
(3154) Husting Rd							To: 20-3915 Husting Terrace									
(3155) Husting Ct	0.07	90	R				From: Cul-de-Sac					NA		NA		10/25/2006
(3155) Husting Ct							To: 20-3154 Husting Rd									
(3156) Rams Crossing	0.18	200	R				From: Cul-de-Sac					NA		NA		05/06/2009
(3156) Rams Crossing	0.05	230	R				To: 20-3749 Rams Crossing Ct					NA		NA		05/06/2009
(3156) Rams Crossing	0.13	470	R				From: 20-2682 Broadstone Rd					NA		NA		05/06/2009
(3156) Rams Crossing	0.22	150	R				To: 20-3157 Torquay Loop					NA		NA		05/06/2009
(3156) Rams Crossing							From: 20-3161 Libro Loop									
(3157) Torquay Loop	0.18	110	R				From: Cul-de-Sac					NA		NA		10/23/2006
(3157) Torquay Loop							To: 20-3156 Rams Crossing									
(3158) Nott Lane	0.04	1500	R				From: SR 145 Centralia Rd					NA		NA		04/09/2009
(3158) Nott Lane	0.11	1400	R				To: 20-928 Oldbern Rd					NA		NA		04/09/2009
(3158) Nott Lane	0.13	180	R				From: 20-3154 Husting Rd					NA		NA		04/09/2009
(3158) Nott Lane							To: Dead End									
(3159) Brookridge Way	0.04	60	R				From: Cul-de-Sac					NA		NA		05/11/2009
(3159) Brookridge Way							To: 20-3090 Brookridge Rd									
(3160) Brookridge Pl	0.03	40	R				From: Cul-de-Sac					NA		NA		05/11/2009
(3160) Brookridge Pl							To: 20-3090 Brookridge Rd									
(3161) Libro Loop	0.12	580	R				From: 20-648 Lockhart Rd					NA		NA		05/06/2009
(3161) Libro Loop							To: 20-647 Hicks Rd									
(3162) Pennbrook Dr	0.05	30	R				From: Dead End					NA		NA		08/27/2009
(3162) Pennbrook Dr	0.16	240	R				To: 20-3163 Pennbrook Ct					NA		NA		08/27/2009
(3162) Pennbrook Dr							From: 20-2181 Drexelbrook Rd									
(3163) Pennbrook Ct	0.10	80	R				To: 20-3162 Pennbrook Dr					NA		NA		08/27/2009
(3163) Pennbrook Ct							From: Cul-de-Sac									
(3164) Brickhaven Dr	0.16	170	R				To: 20-2181 Drexelbrook Rd					NA		NA		08/27/2009
(3164) Brickhaven Dr							From: Cul-de-Sac									

Virginia Department of Transportation
Traffic Engineering Division
2009
Annual Average Daily Traffic Volume Estimates By Section of Route
Chesterfield Maintenance Area

Route	Length	AADT	QA	4Tire	Bus	-----Truck-----				QC	K Factor	QK	Dir Factor	AAWDT	QW	Year
						2Axle	3+Axle	1Trail	2Trail							
Chesterfield County																
(3165) Hallmark Dr	0.07	120	R			From: 20-3169 Brambleton Rd					NA			NA		10/25/2006
(3165) Hallmark Dr	0.14	210	R			To: 20-3168 Hallmark Terrace					NA			NA		10/25/2006
(3165) Hallmark Dr	0.04	360	R			From: 20-3167 Hallmark Circle					NA			NA		10/25/2006
(3165) Hallmark Dr	0.06	410	R			To: 20-3166 Hallmark Ct					NA			NA		10/25/2006
						From: 20-2301 Jessup Rd										
(3166) Hallmark Ct	0.03	40	R			To: 20-3165 Hallmark Dr					NA			NA		02/25/2009
						From: Cul-de-Sac										
(3167) Hallmark Circle	0.03	45	R			To: 20-3165 Hallmark Dr					NA			NA		02/25/2009
						From: Cul-de-Sac										
(3168) Hallmark Terrace	0.04	60	R			To: 20-3165 Hallmark Dr					NA			NA		02/25/2009
						From: Dead End										
(3169) Brambleton Rd	0.03	20	R			To: 20-4436 Huntsville Ct					NA			NA		10/25/2006
(3169) Brambleton Rd	0.14	670	R			From: 20-3152					NA			NA		10/25/2006
(3169) Brambleton Rd	0.08	830	R			To: 20-2301 Jessup Rd					NA			NA		10/25/2006
(3169) Brambleton Rd	0.08	250	R			From: 20-3165 Hallmark Dr					NA			NA		10/25/2006
(3169) Brambleton Rd	0.14	190	R			To: 20-2326 Hackney Rd					NA			NA		10/25/2006
						From: Cul-de-Sac										
(3170) Litchfield Rd	0.28	90	R			To: 20-2238					NA			NA		04/27/2009
(3170) Litchfield Dr	0.13	1200	R			From: 20-2237					NA			NA		04/27/2009
(3170) Litchfield Dr	0.27	1400	R			To: 20-3171 Buttermere Ct					NA			NA		04/27/2009
(3170) Litchfield Dr	0.09	1700	R			From: 20-649 Newbys Bridge Rd					NA			NA		04/27/2009
						From: Cul-de-Sac										
(3171) Buttermere Ct	0.09	90	R			To: 20-3170 Litchfield Dr					NA			NA		04/27/2009
						From: Cul-de-Sac										
(3172) Hadley Lane	0.07	80	R			To: 20-2237					NA			NA		04/27/2009
						From: 20-2238										
(3173) Brixton Rd	0.13	280	R			To: 20-3174 Collingswood Dr					NA			NA		10/23/2006
(3173) Brixton Rd	0.16	170	R			From: Cul-de-Sac					NA			NA		10/23/2006
						From: 20-2238										
(3174) Collingswood Dr	0.22	220	R			To: 20-3173 Brixton Rd					NA			NA		10/23/2006

Virginia Department of Transportation
Traffic Engineering Division
2009
Annual Average Daily Traffic Volume Estimates By Section of Route
Chesterfield Maintenance Area

Route	Length	AADT	QA	4Tire	Bus	Truck				QC	K Factor	QK	Dir Factor	AAWDT	QW	Year
						2Axle	3+Axle	1Trail	2Trail							
Chesterfield County																
(3175) Goldenbrook Dr	0.39	230	R								NA		NA			07/01/2009
(3175) Goldenbrook Dr	0.04	350	R								NA		NA			07/01/2009
(3175) Goldenbrook Dr	0.17	460	R								NA		NA			07/01/2009
(3175) Goldenbrook Dr	0.04	540	R								NA		NA			07/01/2009
(3175) Goldenbrook Dr	0.07	620	R								NA		NA			07/01/2009
(3176) Goldenbrook Ct	0.06	50	R								NA		NA			07/01/2009
(3177) Edgecliff Lane	0.13	110	R								NA		NA			07/01/2009
(3178) Cloverfield Circle	0.06	60	R								NA		NA			07/01/2009
(3179) Cloverfield Ct	0.05	40	R								NA		NA			07/01/2009
(3180) Hackney Circle	0.11	130	R								NA		NA			02/25/2009
(3181) La Rosa Rd	0.09	80	R								NA		NA			10/23/2006
(3182) Crumpland Rd	0.39	520	R								NA		NA			08/27/2009
(3183) Chester Station Dr	0.08	90	R								NA		NA			10/03/2006
(3183) Chester Station Dr	0.06	220	R								NA		NA			10/03/2006
(3183) Chester Station Dr	0.16	360	R								NA		NA			10/03/2006
(3184) Coastline Circle	0.05	70	R								NA		NA			10/03/2006
(3185) Railgate Terrace	0.05	80	R								NA		NA			10/03/2006
(3186) Sussex Dr	0.10	400	R								NA		NA			04/27/2009
(3186) Sussex Dr	0.06	490	R								NA		NA			04/27/2009
(3186) Sussex Dr	0.09	610	R								NA		NA			04/27/2009
(3187) Sussex Ct	0.05	70	R								NA		NA			10/23/2006

Virginia Department of Transportation
 Traffic Engineering Division
 2009
 Annual Average Daily Traffic Volume Estimates By Section of Route
 Chesterfield Maintenance Area

Route	Length	AADT	QA	4Tire	Bus	Truck				QC	K Factor	QK	Dir Factor	AAWDT	QW	Year
						2Axle	3+Axle	1Trail	2Trail							
Chesterfield County																
(3188) Sussex Pl	0.08	90	R								NA		NA			10/23/2006
(3189) Kempwood Dr	0.05	70	R								NA		NA			10/23/2006
(3189) Kempwood Dr	0.05	190	R								NA		NA			10/23/2006
(3189) Kempwood Dr	0.04	350	R								NA		NA			10/23/2006
(3190) Kempwood Pl	0.07	70	R								NA		NA			10/23/2006
(3190) Kempwood Pl	0.05	80	R								NA		NA			10/23/2006
(3191) Kempwood Ct	0.07	70	R								NA		NA			10/23/2006
(3192) Hilmar Dr	0.06	810	R								NA		NA			10/05/2006
(3192) Hilmar Dr	0.07	680	R								NA		NA			10/05/2006
(3192) Hilmar Dr	0.21	220	R								NA		NA			10/05/2006
(3193) Cypressleaf Dr	0.18	110	R								NA		NA			10/05/2006
(3195) Spruce Pine Dr	0.09	130	R								NA		NA			10/23/2006
(3195) Spruce Pine Dr	0.16	700	R								NA		NA			10/23/2006
(3196) White Cedar Lane	0.13	270	R								NA		NA			10/23/2006
(3196) White Cedar Lane	0.11	140	R								NA		NA			10/23/2006
(3197) White Cedar Ct	0.05	70	R								NA		NA			10/23/2006
(3198) Mountain Pine Terrace	0.11	140	R								NA		NA			10/23/2006
(3198) Mountain Pine Terrace	0.14	250	R								NA		NA			10/23/2006
(3199) Pinchot St	0.10	100	R								NA		NA			10/23/2006
(3199) Pinchot St	0.03	20	R								NA		NA			10/23/2006
(3200) Harbour Pointe Rd	0.24	330	R								NA		NA			09/21/2006

Virginia Department of Transportation
Traffic Engineering Division
2009
Annual Average Daily Traffic Volume Estimates By Section of Route
Chesterfield Maintenance Area

Route	Length	AADT	QA	4Tire	Bus	-----Truck-----				QC	K Factor	QK	Dir Factor	AAWDT	QW	Year
						2Axle	3+Axle	1Trail	2Trail							
Chesterfield County																
(3200) Harbour Pointe Rd	0.11	540	R								NA			NA		09/21/2006
(3200) Harbour Pointe Rd	0.29	760	R								NA			NA		09/21/2006
(3200) Harbour Pointe Rd	0.04	980	R								NA			NA		09/21/2006
(3200) Harbour Pointe Rd	0.23	1200	R								NA			NA		09/21/2006
(3200) Harbour Pointe Rd	0.05	1700	R								NA			NA		09/21/2006
(3200) Harbour Pointe Rd	0.06	2000	R								NA			NA		09/21/2006
(3201) Harbour Bluff Rd	0.01	320	R								NA			NA		09/21/2006
(3201) Harbour Bluff Rd	0.05	260	R								NA			NA		09/21/2006
(3201) Harbour Bluff Rd	0.03	190	R								NA			NA		09/21/2006
(3202) Harbour Bluff Terrace	0.07	80	R								NA			NA		09/21/2006
(3202) Harbour Bluff Terrace	0.07	110	R								NA			NA		09/21/2006
(3203) Harbour Bluff Ct	0.05	60	R								NA			NA		09/21/2006
(3204) Harbour Bluff PI	0.07	60	R								NA			NA		09/21/2006
(3205) Harbourwood Rd	0.11	70	R								NA			NA		09/21/2006
(3205) Harbourwood Rd	0.03	150	R								NA			NA		09/21/2006
(3205) Harbourwood Rd	0.04	230	R								NA			NA		09/21/2006
(3206) Harbourwood PI	0.09	90	R								NA			NA		09/21/2006
(3207) Harbourwood Ct	0.04	50	R								NA			NA		09/21/2006
(3208) Rockport Landing Rd	0.05	60	R								NA			NA		09/25/2006
(3208) Rockport Landing Rd	0.08	120	R								NA			NA		09/25/2006
(3208) Rockport Landing Rd	0.06	250	R								NA			NA		09/25/2006
(3209) Rockport Landing Ct	0.05	60	R								NA			NA		09/26/2006

Virginia Department of Transportation
Traffic Engineering Division
2009
Annual Average Daily Traffic Volume Estimates By Section of Route
Chesterfield Maintenance Area

Route	Length	AADT	QA	4Tire	Bus	Truck				QC	K Factor	QK	Dir Factor	AAWDT	QW	Year
						2Axle	3+Axle	1Trail	2Trail							
Chesterfield County																
3210 Rockport Landing Pl	0.10	80	R								NA			NA		09/25/2006
3211 Watch Harbour Rd	0.24	90	R								NA			NA		09/25/2006
3211 Watch Harbour Rd	0.08	190	R								NA			NA		09/25/2006
3211 Watch Harbour Rd	0.07	260	R								NA			NA		09/25/2006
3212 Watch Harbour Ct	0.07	47	R								NA			NA		09/25/2006
3213 North Point Rd	0.07	160	R								NA			NA		09/25/2006
3213 North Point Rd	0.09	100	R								NA			NA		09/25/2006
3214 North Point Ct	0.04	40	R								NA			NA		06/01/2009
3215 Bayport Landing Rd	0.04	360	R								NA			NA		06/01/2009
3215 Bayport Landing Rd	0.09	160	R								NA			NA		06/01/2009
3216 Bayport Landing Terrace	0.10	150	R								NA			NA		06/01/2009
3216 Bayport Landing Terrace	0.05	250	R								NA			NA		06/01/2009
3217 Bayport Landing Ct	0.04	70	R								NA			NA		06/01/2009
3218 Sagewood Terrace	0.05	320	R								NA			NA		08/27/2009
3219 Sagewood Trace	0.04	80	R								NA			NA		08/27/2009
3219 Sagewood Trace	0.06	130	R								NA			NA		08/29/2009
3220 Gimbel Dr	0.22	280	R								NA			NA		10/25/2006
3221 Esther Lane	0.05	260	R								NA			NA		10/25/2006
3221 Esther Lane	0.06	200	R								NA			NA		10/25/2006
3221 Esther Lane	0.09	270	R								NA			NA		10/25/2006
3221 Esther Lane	0.06	210	R								NA			NA		10/25/2006

Virginia Department of Transportation
 Traffic Engineering Division
 2009
 Annual Average Daily Traffic Volume Estimates By Section of Route
 Chesterfield Maintenance Area

Route	Length	AADT	QA	4Tire	Bus	Truck				QC	K Factor	QK	Dir Factor	AAWDT	QW	Year
						2Axle	3+Axle	1Trail	2Trail							
Chesterfield County																
3222 Esther Ct	0.04	60	R				From: 20-3221 Esther Lane					NA		NA		10/25/2006
							To: Cul-de-Sac									
3223 Esther Ct	0.04	30	R				From: 20-3221 Esther Lane					NA		NA		08/27/2009
							To: Cul-de-Sac									
3224 Promontory Pointe Rd	0.29	320	R				From: 20-3200 Harbour Pointe Rd					NA		NA		06/01/2009
							To: Cul-de-Sac									
3225 Chrisfield Dr	0.05	40	R				From: Dead End					NA		NA		08/27/2009
							To: 20-1592 Elfinwood Rd									
3225 Chrisfield Dr	0.03	40	R				From: 20-1592 Elfinwood Rd					NA		NA		08/27/2009
							To: Cul-de-Sac									
3226 Robbie Rd	0.22	330	R				From: 20-3227 Christina Rd					NA		NA		08/27/2009
							To: 20-3182 Crumpland Rd									
3226 Robbie Rd	0.04	30	R				From: 20-3182 Crumpland Rd					NA		NA		08/27/2009
							To: Dead End									
3227 Christina Rd	0.06	20	R				From: Dead End					NA		NA		08/27/2009
							To: 20-3226 Robbie Rd									
3227 Christina Rd	0.13	190	R				From: 20-3226 Robbie Rd					NA		NA		08/27/2009
							To: 20-3228 Christina Way									
3227 Christina Rd	0.17	150	R				From: 20-3228 Christina Way					NA		NA		08/27/2009
							To: 20-3229 Christina Ct									
3227 Christina Rd	0.07	40	R				From: 20-3229 Christina Ct					NA		NA		08/27/2009
							To: Cul-de-Sac									
3228 Christina Way	0.05	30	R				From: 20-3227 Christina Rd					NA		NA		08/27/2009
							To: Cul-de-Sac									
3229 Christina Ct	0.05	30	R				From: Cul-de-Sac					NA		NA		08/27/2009
							To: 20-3227 Christina Rd									
3230 Heather Stone Dr	0.13	130	R				From: 20-691 Walnut Dr					NA		NA		08/27/2009
							To: Cul-de-Sac									
3231 Austin Ct	0.05	60	R				From: 20-2413 Austin Rd					NA		NA		08/27/2009
							To: Cul-de-Sac									
3232 Whitley St	0.09	210	R				From: 20-2413 Austin Rd					NA		NA		08/27/2009
							To: 20-3233 Whitley Ct									
3232 Whitley St	0.16	140	R				From: 20-3233 Whitley Ct					NA		NA		08/27/2009
							To: Cul-de-Sac									
3233 Whitley Ct	0.06	50	R				From: Cul-de-Sac					NA		NA		08/27/2009
							To: 20-3232 Whitley St									
3234 Silvertree Ct	0.15	160	R				From: 20-1264 Silvertree Lane					NA		NA		03/18/2009
							To: Cul-de-Sac									
3235 Fielding Rd	0.17	260	R				From: 20-3239 Prairie Wood Rd					NA		NA		03/16/2009
							To: 20-3238 Trahern Dr									

Virginia Department of Transportation
Traffic Engineering Division
2009
Annual Average Daily Traffic Volume Estimates By Section of Route
Chesterfield Maintenance Area

Route	Length	AADT	QA	4Tire	Bus	-----Truck-----				QC	K Factor	QK	Dir Factor	AAWDT	QW	Year
						2Axle	3+Axle	1Trail	2Trail							
Chesterfield County																
(3235) Fielding Rd	0.18	470	R								NA			NA		03/16/2009
(3235) Fielding Rd	0.13	560	R								NA			NA		03/16/2009
(3235) Fielding Rd	0.09	900	R								NA			NA		05/04/2009
(3236) Loganwood Dr	0.22	30	R								NA			NA		05/04/2009
(3236) Loganwood Dr	0.18	410	R								NA			NA		05/04/2009
(3236) Loganwood Dr	0.18	630	R								NA			NA		05/04/2009
(3237) Ledgewood Dr	0.06	40	R								NA			NA		05/04/2009
(3238) Trahern Dr	0.06	30	R								NA			NA		05/04/2009
(3239) Prairie Wood Rd	0.07	30	R								NA			NA		05/04/2009
(3240) Jolly Pl	0.10	60	R								NA			NA		10/25/2006
(3241) Rabbit Foot Lane	0.19	140	R								NA			NA		05/04/2009
(3241) Rabbit Foot Lane	0.05	90	R								NA			NA		05/04/2009
(3241) Rabbit Foot Lane	0.16	260	R								NA			NA		05/04/2009
(3241) Rabbit Foot Lane	0.10	670	R								NA			NA		05/04/2009
(3242) Rabbit Foot Ct	0.08	80	R								NA			NA		05/04/2009
(3243) Rabbit Foot Pl	0.05	50	R								NA			NA		05/04/2009
(3244) Country Spring Lane	0.10	120	R								NA			NA		05/04/2009
(3245) Chatham Grove Lane	0.16	160	R								NA			NA		05/04/2009
(3245) Chatham Grove Lane	0.03	490	R								NA			NA		05/04/2009
(3245) Chatham Grove Lane	0.22	530	R								NA			NA		05/04/2009
(3245) Chatham Grove Lane	0.07	780	R								NA			NA		05/04/2009

Virginia Department of Transportation
Traffic Engineering Division
2009
Annual Average Daily Traffic Volume Estimates By Section of Route
Chesterfield Maintenance Area

Route	Length	AADT	QA	4Tire	Bus	Truck				QC	K Factor	QK	Dir Factor	AAWDT	QW	Year
						2Axle	3+Axle	1Trail	2Trail							
Chesterfield County																
(3245) Chatham Grove Lane	0.11	900	R				From: 20-3246 Chatham Grove Pl				NA			NA		05/04/2009
							To: 20-763 Fordham Rd									
(3246) Chatham Grove Pl	0.07	90	R				From: 20-3245 Chatham Grove Lane				NA			NA		05/04/2009
							To: Cul-de-Sac									
(3247) Wind Grove Ct	0.05	60	R				From: 20-3245 Chatham Grove Lane				NA			NA		05/04/2009
							To: Cul-de-Sac									
(3248) Burgess House Lane	0.22	520	R				From: 20-763 Fordham Rd				NA			NA		05/04/2009
							To: 20-3249 Olde Liberty Rd									
(3248) Burgess House Lane	0.07	180	R				From: 20-3249 Olde Liberty Rd				NA			NA		05/04/2009
							To: Dead End									
(3249) Olde Liberty Rd	0.20	460	R				From: 20-3248 Burgess House Lane				NA			NA		05/04/2009
							To: Cul-de-Sac									
(3250) Stirrup Circle	0.09	140	R				From: Cul-de-Sac				NA			NA		04/29/2009
							To: 20-2245 Boones Trail Rd									
(3251) Scouters Circle	0.07	120	R				From: Cul-de-Sac				NA			NA		04/29/2009
							To: 20-3252 Scouters Pl									
(3252) Scouters Pl	0.04	50	R				From: Cul-de-Sac				NA			NA		04/29/2009
							To: 20-3251 Scouters Circle									
(3252) Scouters Pl	0.04	200	R				From: 20-3251 Scouters Circle				NA			NA		04/29/2009
							To: 20-2245 Boones Trail Rd									
(3253) Boones Trail Circle	0.04	50	R				From: 20-2245 Boones Trail Rd				NA			NA		04/29/2009
							To: 20-2216 Trappers Creek Trail									
(3253) Boones Trail Circle	0.08	120	R				From: 20-2216 Trappers Creek Trail				NA			NA		04/29/2009
							To: Cul-de-Sac									
(3254) Conestoga Pl	0.15	210	R				From: Cul-de-Sac				NA			NA		04/29/2009
							To: 20-2245 Boones Trail Rd									
(3255) Long Tom Lane	0.07	90	R				From: Dead End				NA			NA		04/29/2009
							To: 20-3256 Long Tom Ct									
(3255) Long Tom Lane	0.08	240	R				From: 20-3256 Long Tom Ct				NA			NA		04/29/2009
							To: 20-2245 Boones Trail Rd									
(3256) Long Tom Ct	0.06	70	R				From: Cul-de-Sac				NA			NA		04/29/2009
							To: 20-3255 Long Tom Lane									
(3257) Boones Trail Ct	0.04	40	R				From: Cul-de-Sac				NA			NA		04/29/2009
							To: 20-2245 Boones Trail Rd									
(3258) Gateway Centre Pkwy	0.85	420	R				From: US 60 W, Midlothian Tpke				NA			NA		08/27/2009
							To: US 60 E, Midlothian Tpke									
(3259) Ridgedale Pkwy	0.68	4600	R				From: SR 10 Iron Bridge Rd				NA			NA		08/27/2009
							To: Cul-de-Sac									
(3260) Wyntrebrooke Dr	0.03	30	R				From: Dead End				NA			NA		10/23/2006
							To: 20-3264 Summerbrooke Dr									

Virginia Department of Transportation
 Traffic Engineering Division
 2009
 Annual Average Daily Traffic Volume Estimates By Section of Route
 Chesterfield Maintenance Area

Route	Length	AADT	QA	4Tire	Bus	-----Truck-----				QC	K Factor	QK	Dir Factor	AAWDT	QW	Year
						2Axle	3+Axle	1Trail	2Trail							
Chesterfield County																
(3260) Wynthrebrooke Dr	0.06	390	R			From: 20-3264 Summerbrooke Dr					NA			NA		10/23/2006
(3260) Wynthrebrooke Dr	0.06	470	R			To: 20-3262 Fallbrooke Dr					NA			NA		10/23/2006
(3260) Wynthrebrooke Dr	0.12	520	R			From: 20-3261 Wynthrebrooke Ct					NA			NA		10/23/2006
(3260) Wynthrebrooke Dr						To: 20-647 Walmsley Blvd										
(3261) Wynthrebrooke Ct	0.05	60	R			From: 20-3260 Wynthrebrooke Dr					NA			NA		10/23/2006
(3261) Wynthrebrooke Ct						To: Cul-de-Sac										
(3262) Fallbrooke Dr	0.08	100	R			From: 20-3260 Wynthrebrooke Dr					NA			NA		10/23/2006
(3262) Fallbrooke Dr	0.12	110	R			To: 20-3263 Fallbrooke Ct					NA			NA		10/23/2006
(3262) Fallbrooke Dr						To: 20-3264 Summerbrooke Dr										
(3263) Fallbrooke Ct	0.04	40	R			From: Cul-de-Sac					NA			NA		10/23/2006
(3263) Fallbrooke Ct						To: 20-3262 Fallbrooke Dr										
(3264) Summerbrooke Dr	0.28	110	R			From: 20-3260 Wynthrebrooke Dr					NA			NA		10/23/2006
(3264) Summerbrooke Dr	0.09	270	R			To: 20-3262 Fallbrooke Dr					NA			NA		10/23/2006
(3264) Summerbrooke Dr						To: 20-3265 Summerbrooke Ct										
(3264) Summerbrooke Dr	0.09	390	R			To: 20-647 Walmsley Blvd					NA			NA		10/23/2006
(3265) Summerbrooke Ct	0.06	90	R			From: Cul-de-Sac					NA			NA		10/23/2006
(3265) Summerbrooke Ct						To: 20-3264 Summerbrooke Dr										
(3266) Hartsdale Rd	0.02	10	R			From: Dead End					NA			NA		10/23/2006
(3266) Hartsdale Rd	0.11	250	R			To: 20-3267 Hartsdale Ct					NA			NA		10/23/2006
(3266) Hartsdale Rd						To: 20-2181 Drexelbrook Rd										
(3267) Hartsdale Ct	0.09	110	R			From: Cul-de-Sac					NA			NA		10/23/2006
(3267) Hartsdale Ct						To: 20-3266 Hartsdale Rd										
(3268) Royal Crescent Way	0.11	100	R			From: Cul-de-Sac					NA			NA		10/18/2006
(3268) Royal Crescent Way						To: Cul-de-Sac										
(3269) Newbys Ct	0.10	160	R			From: 20-649 Newbys Bridge Rd					NA			NA		04/27/2009
(3269) Newbys Ct						To: Cul-de-Sac										
(3270) Kewbridge Ct	0.06	60	R			From: 20-653 Courthouse Rd					NA			NA		08/27/2009
(3270) Kewbridge Ct						To: Cul-de-Sac										
(3271) Royal Crescent Dr	0.15	310	R			From: 20-1421 Clearlake Rd					NA			NA		10/18/2006
(3271) Royal Crescent Dr						To: 20-3272 Royal Crescent Ct										
(3271) Royal Crescent Dr	0.09	190	R			To: 20-3268 Royal Crescent Wy					NA			NA		10/18/2006
(3272) Royal Crescent Ct	0.04	30	R			From: Cul-de-Sac					NA			NA		10/18/2006
(3272) Royal Crescent Ct						To: 20-3271 Royal Crescent Dr										

Virginia Department of Transportation
Traffic Engineering Division
2009
Annual Average Daily Traffic Volume Estimates By Section of Route
Chesterfield Maintenance Area

Route	Length	AADT	QA	4Tire	Bus	Truck				QC	K Factor	QK	Dir Factor	AAWDT	QW	Year
						2Axle	3+Axle	1Trail	2Trail							
Chesterfield County																
3273 Cheyney Circle	0.08	80	R				From: 20-1421 Clearlake Rd				NA			NA		10/18/2006
							To: Cul-de-Sac									
3274 Darylann Ct	0.10	110	R				From: 20-1456 Cherylann Rd				NA			NA		10/18/2006
							To: Cul-de-Sac									
3275 Clivendon Ct	0.09	70	R				From: Cul-de-Sac				NA			NA		08/27/2009
							To: 20-1421 Clearlake Rd									
3276 Vickilee Rd N	0.04	180	R				From: 20-1421 Clearlake Rd				NA			NA		08/27/2009
							To: 20-3279 Vickilee Ct									
3277 Battenburg Pl	0.05	100	R				From: 20-1421 Clearlake Rd				NA			NA		08/27/2009
							To: 20-3278 Battenburg Ct									
3277 Battenburg Pl	0.03	46	R				From: Cul-de-Sac				NA			NA		08/27/2009
							To: Cul-de-Sac									
3278 Battenburg Ct	0.09	110	R				From: Cul-de-Sac				NA			NA		08/27/2009
							To: 20-3277 Battenburg Pl									
3279 Vickilee Ct	0.14	160	R				From: Cul-de-Sac				NA			NA		08/27/2009
							To: 20-3276									
3280 Eagle Point Rd	0.06	110	R				From: 20-3281 Ludgate Pl				NA			NA		10/03/2006
							To: 20-1552 Castlebury Dr									
3280 Eagle Point Rd	0.06	260	R				From: 20-1588				NA			NA		10/03/2006
							To: 20-3536 Chagford Dr									
3280 Eagle Point Rd	0.16	310	R				From: 20-3537 Crofton Rd				NA			NA		10/03/2006
							To: 20-1660 Ludgate Rd									
3281 Ludgate Pl	0.08	180	R				From: 20-3280 Eagle Point Rd				NA			NA		08/27/2009
							To: 20-3282 Ludgate Ct									
3281 Ludgate Pl	0.07	50	R				From: Cul-de-Sac				NA			NA		08/27/2009
							To: Cul-de-Sac									
3282 Ludgate Ct	0.05	40	R				From: 20-3281 Ludgate Pl				NA			NA		08/27/2009
							To: Cul-de-Sac									
3283 Biltmore Rd	0.07	140	R				From: 20-1587 Wood Dale Rd				NA			NA		08/27/2009
							To: 20-1660 Ludgate Rd									
3284 Sarrington Lane	0.05	130	R				From: 20-3285 New Found Lane				NA			NA		08/27/2009
							To: 20-1552 Castlebury Dr									
3285 New Found Lane	0.22	200	R				From: 20-3286 Rufford Rd				NA			NA		08/27/2009
							To: 20-3284 Sarrington Lane									
3285 New Found Lane	0.04	50	R				From: Cul-de-Sac				NA			NA		08/27/2009
							To: Cul-de-Sac									

Virginia Department of Transportation
 Traffic Engineering Division
 2009
 Annual Average Daily Traffic Volume Estimates By Section of Route
 Chesterfield Maintenance Area

Route	Length	AADT	QA	4Tire	Bus	-----Truck-----				QC	K Factor	QK	Dir Factor	AAWDT	QW	Year
						2Axle	3+Axle	1Trail	2Trail							
Chesterfield County																
(3286) Rufford Rd	0.08	320	R			From: 20-1552 Castlebury Dr					NA			NA		10/03/2006
(3286) Rufford Rd	0.06	390	R			To: 20-3285 New Found Lane					NA			NA		10/03/2006
(3286) Rufford Rd	0.06	450	R			From: 20-3707 Walnut Cove Ct					NA			NA		10/03/2006
(3286) Rufford Rd	0.07	520	R			To: 20-3708 Rufford Pl					NA			NA		10/03/2006
(3286) Rufford Rd	0.08	680	R			From: 20-3709 Rufford Ct					NA			NA		10/03/2006
(3286) Rufford Rd						To: 20-1575 Surry Rd										
(3287) Yellowleaf Dr	0.09	320	R			From: 20-641 Beulah Rd					NA			NA		02/17/2009
(3287) Yellowleaf Dr	0.11	270	R			To: 20-3288 Yellowleaf Ct					NA			NA		02/17/2009
(3287) Yellowleaf Dr	0.05	70	R			From: 20-3293 Summertree Dr					NA			NA		02/17/2009
(3288) Yellowleaf Ct	0.06	100	R			To: Cul-de-Sac					NA			NA		02/17/2009
(3288) Yellowleaf Ct						From: Cul-de-Sac					NA			NA		02/17/2009
(3288) Yellowleaf Ct						To: 20-3287 Yellowleaf Dr										
(3289) Terjo Lane	0.20	190	R			From: Cul-de-Sac					NA			NA		10/03/2006
(3289) Terjo Lane						To: 20-609 Centralia Rd										
(3290) Willowbranch Dr	0.10	1400	R			From: SR 10 Iron Bridge Rd					NA			NA		10/05/2006
(3290) Willowbranch Dr	0.09	1300	R			To: 20-3291 Willowbranch Ct					NA			NA		10/05/2006
(3290) Willowbranch Dr	0.08	1200	R			From: 20-3292 Myra Dr					NA			NA		10/05/2006
(3290) Willowbranch Dr	0.18	920	R			To: 20-3293 Summertree Dr					NA			NA		10/05/2006
(3290) Willowbranch Dr						From: 20-3295										
(3291) Willowbranch Ct	0.04	40	R			To: 20-3290 Willowbranch Dr					NA			NA		10/05/2006
(3291) Willowbranch Ct						From: Cul-de-Sac										
(3292) Myra Dr	0.04	40	R			To: Cul-de-Sac					NA			NA		10/05/2006
(3292) Myra Dr						From: 20-3290 Willowbranch Dr										
(3293) Summertree Dr	0.05	70	R			To: 20-3287 Yellowleaf Dr					NA			NA		10/05/2006
(3293) Summertree Dr	0.07	160	R			From: 20-3294 Summertree Ct					NA			NA		10/05/2006
(3293) Summertree Dr	0.09	80	R			To: 20-3290 Willowbranch Dr					NA			NA		10/05/2006
(3293) Summertree Dr						From: Cul-de-Sac										
(3294) Summertree Ct	0.03	70	R			To: Cul-de-Sac					NA			NA		10/05/2006
(3294) Summertree Ct						From: 20-3293 Summertree Dr										
(3295) Winterleaf Dr	0.07	50	R			To: Dead End					NA			NA		10/05/2006
(3295) Winterleaf Dr	0.14	170	R			From: 20-3290 Willowbranch Dr					NA			NA		10/05/2006
(3295) Winterleaf Dr						To: 20-1972 Autumnleaf Dr										

Virginia Department of Transportation
Traffic Engineering Division
2009
Annual Average Daily Traffic Volume Estimates By Section of Route
Chesterfield Maintenance Area

Route	Length	AADT	QA	4Tire	Bus	Truck				QC	K Factor	QK	Dir Factor	AAWDT	QW	Year
						2Axle	3+Axle	1Trail	2Trail							
Chesterfield County																
(3296) Laprade St	0.09	80	R								NA			NA		08/27/2009
(3297) Elmleaf Ct	0.06	60	R								NA			NA		08/27/2009
(3298) Grapeleaf Dr	0.19	130	R								NA			NA		08/27/2009
(3299) Mathenay Dr	0.09	40	R								NA			NA		10/25/2006
(3300) Beldon Dr	0.05	620	R								NA			NA		08/27/2009
(3300) Beldon Dr	0.09	560	R								NA			NA		08/27/2009
(3301) Eades Ct	0.09	400	R								NA			NA		08/27/2009
(3302) Boones Trail Terrace	0.04	60	R								NA			NA		10/12/2006
(3303) Boones Trail Pl	0.04	46	R								NA			NA		10/12/2006
(3304) Boones Bluff Way	0.10	90	R								NA			NA		10/12/2006
(3304) Boones Bluff Way	0.07	100	R								NA			NA		10/12/2006
(3304) Boones Bluff Way	0.01	30	R								NA			NA		10/12/2006
(3305) Boones Bluff Mews	0.04	45	R								NA			NA		10/12/2006
(3306) Buttevant Dr	0.28	190	R								NA			NA		03/25/2009
(3306) Buttevant Dr	0.09	250	R								NA			NA		03/25/2009
(3307) Wellesley Dr	0.06	30	R								NA			NA		03/25/2009
(3307) Wellesley Dr	0.06	20	R								NA			NA		03/25/2009
(3308) Gregwood Rd	0.12	130	R								NA			NA		10/12/2006
(3308) Gregwood Rd	0.15	110	R								NA			NA		10/12/2006
(3309) Celia Crescent	0.08	620	R								NA			NA		08/27/2009

Virginia Department of Transportation
 Traffic Engineering Division
 2009
 Annual Average Daily Traffic Volume Estimates By Section of Route
 Chesterfield Maintenance Area

Route	Length	AADT	QA	4Tire	Bus	-----Truck-----				QC	K Factor	QK	Dir Factor	AAWDT	QW	Year
						2Axle	3+Axle	1Trail	2Trail							
Chesterfield County																
3309 Celia Crescent	0.06	560	R								NA			NA		08/27/2009
3309 Celia Crescent	0.35	400	R								NA			NA		08/27/2009
3309 Celia Crescent	0.07	280	R								NA			NA		08/27/2009
3310 Saint Joan Ave	0.09	360	R								NA			NA		08/27/2009
3310 Saint Joan Ave	0.06	320	R								NA			NA		08/27/2009
3310 Saint Joan Ave	0.11	280	R								NA			NA		08/27/2009
3310 Saint Joan Ave	0.03	6	R								NA			NA		08/27/2009
3311 Saint Joan Ct	0.05	50	R								NA			NA		08/27/2009
3312 King Charles Ct	0.06	50	R								NA			NA		08/31/2009
3313 Reuben Rd	0.26	390	R								NA			NA		10/12/2006
3314 Lakent Lane	0.23	160	R								NA			NA		08/31/2009
3315 Paulbrook Dr	0.15	1400	R								NA			NA		10/12/2006
3315 Paulbrook Dr	0.11	940	R								NA			NA		10/12/2006
3316 Burroughs Ct	0.03	20	R								NA			NA		07/20/2009
3316 Burroughs Ct	0.06	340	R								NA			NA		07/20/2009
3317 Grand Summit Rd	0.07	200	R								NA			NA		07/20/2009
3317 Grand Summit Rd	0.04	180	R								NA			NA		07/20/2009
3317 Grand Summit Rd	0.10	170	R								NA			NA		07/20/2009
3318 Grand Summit Circle	0.04	40	R								NA			NA		07/20/2009
3319 Grand Summit Ct	0.05	50	R								NA			NA		07/20/2009
3320 Hasty Lane	0.20	940	R								NA			NA		05/06/2009

Virginia Department of Transportation
 Traffic Engineering Division
 2009
 Annual Average Daily Traffic Volume Estimates By Section of Route
 Chesterfield Maintenance Area

Route	Length	AADT	QA	4Tire	Bus	-----Truck-----				QC	K Factor	QK	Dir Factor	AAWDT	QW	Year
						2Axle	3+Axle	1Trail	2Trail							
Chesterfield County																
(3321) Moorwood Ridge Dr	0.05	350	R			From: 20-647 Reams Rd					NA			NA		08/31/2009
(3321) Moorwood Ridge Dr	0.05	220	R			To: 20-3322 Moorwood Ridge Terrace					NA			NA		08/31/2009
(3321) Moorwood Ridge Dr	0.06	200	R			From: 20-3323 Moorwood Ridge Ct					NA			NA		08/31/2009
(3321) Moorwood Ridge Dr	0.03	30	R			To: 20-3324 Moorwood Ridge Cr					NA			NA		08/31/2009
						From: Cul-de-Sac										
(3322) Moorwood Ridge Terrac	0.04	40	R			To: Cul-de-Sac					NA			NA		08/31/2009
						From: 20-3321 Moorwood Ridge Dr										
(3323) Moorwood Ridge Ct	0.04	48	R			To: Cul-de-Sac					NA			NA		08/31/2009
						From: 20-3321 Moorwood Ridge Dr										
(3324) Moorwood Ridge Circle	0.03	60	R			To: Cul-de-Sac					NA			NA		08/31/2009
(3325) Burlwood Ct	0.06	70	R			From: 20-1985 Woodmont Dr					NA			NA		08/31/2009
						To: Cul-de-Sac										
(3326) Copperfield Pl	0.10	80	R			From: 20-1985 Woodmont Dr					NA			NA		08/31/2009
						To: Cul-de-Sac										
(3327) Ramshorn Rd	0.25	130	R			From: Dead End					NA			NA		08/28/2006
(3327) Ramshorn Rd	0.11	320	R			To: 20-3331 Pegwell Dr					NA			NA		08/28/2006
(3327) Ramshorn Rd	0.09	450	R			From: 20-3329 Fincastle Ct					NA			NA		08/28/2006
(3327) Ramshorn Rd	0.10	520	R			To: 20-1985 Woodmont Dr					NA			NA		08/28/2006
(3327) Ramshorn Rd	0.04	40	R			From: 20-3328 Rams View					NA			NA		08/28/2006
						To: Dead End										
(3328) Rams View	0.02	560	R			From: 20-3327 Ramshorn Rd					NA			NA		08/28/2006
						To: SCL Richmond										
(3329) Fincastle Ct	0.08	40	R			From: Cul-de-Sac					NA			NA		08/28/2006
(3329) Fincastle Ct	0.12	180	R			To: 20-3330 Fawnview Dr					NA			NA		08/28/2006
						From: 20-3327 Ramshorn Rd										
(3330) Fawnview Dr	0.22	80	R			To: 20-3329 Fincastle Ct					NA			NA		08/28/2006
						From: 20-3331 Pegwell Dr										
(3331) Pegwell Dr	0.22	100	R			To: Dead End					NA			NA		08/28/2006
(3331) Pegwell Dr	0.09	190	R			From: 20-3330 Fawnview Dr					NA			NA		08/28/2006
						To: 20-3327 Ramshorn Rd										
(3332) Mansfield Landing	0.05	50	R			From: Cul-de-Sac					NA			NA		06/10/2009
						To: 20-3334 Mansfield Circle										

Virginia Department of Transportation
Traffic Engineering Division
2009
Annual Average Daily Traffic Volume Estimates By Section of Route
Chesterfield Maintenance Area

Route	Length	AADT	QA	4Tire	Bus	-----Truck-----				QC	K Factor	QK	Dir Factor	AAWDT	QW	Year
						2Axle	3+Axle	1Trail	2Trail							
Chesterfield County																
(3332) Mansfield Landing	0.02	90	R				From: 20-3334 Mansfield Circle				NA			NA		06/10/2009
(3332) Mansfield Landing	0.04	220	R				From: 20-3333 Mansfield Terrace				NA			NA		06/10/2009
							To: 20-3340 Smoketree South Pkwy									
(3333) Mansfield Terrace	0.12	160	R				From: 20-3332 Mansfield Landing				NA			NA		06/10/2009
							To: Cul-de-Sac									
(3334) Mansfield Circle	0.03	30	R				From: Cul-de-Sac				NA			NA		06/10/2009
							To: 20-3332 Mansfield Landing									
(3335) Wadsworth Pl	0.04	50	R				From: Cul-de-Sac				NA			NA		10/10/2006
(3335) Wadsworth Pl	0.06	40	R				From: 20-2687 Wadsworth Dr				NA			NA		10/10/2006
							To: Dead End									
(3336) Wadsworth Way	0.04	46	R				From: 20-2687 Wadsworth Dr				NA			NA		06/10/2009
							To: Cul-de-Sac									
(3337) Grinell Dr	0.08	140	R				From: Cul-de-Sac				NA			NA		06/10/2009
(3337) Grinell Dr	0.06	190	R				From: 20-2728 Scottingham Dr				NA			NA		06/10/2009
(3337) Grinell Dr	0.08	170	R				From: 20-3338 Grinell Ct				NA			NA		06/10/2009
							To: Dead End									
(3338) Grinell Ct	0.04	46	R				From: Cul-de-Sac				NA			NA		06/10/2009
							To: 20-3337 Grinell Dr									
(3339) Morelock Ct	0.04	50	R				From: Cul-de-Sac				NA			NA		06/10/2009
(3339) Morelock Ct	0.04	60	R				From: 20-2662 Morelock Dr				NA			NA		06/10/2009
							To: 0.04 ME 20-2662									
(3340) Smoketree South Pkwy	0.07	740	R				From: 20-720 W, Lucks Lane				NA			NA		06/10/2009
(3340) Smoketree South Pkwy	0.06	520	R				From: 20-3349 Logan Trace Rd				NA			NA		06/10/2009
(3340) Smoketree South Pkwy	0.10	580	R				From: 20-3332 Mansfield Landing				NA			NA		06/10/2009
(3340) Smoketree South Pkwy	0.03	1200	R				From: 20-3341 Porters Mill Rd				NA			NA		06/10/2009
(3340) Smoketree South Pkwy	0.04	1300	R				From: 20-3347 Manders Knoll Terrace				NA			NA		06/10/2009
(3340) Smoketree South Pkwy	0.07	1500	R				From: 20-3345 Lockett Ridge Ave				NA			NA		06/10/2009
							To: 20-720 E, Lucks Lane									
(3341) Porters Mill Rd	0.05	1200	R				From: 20-3340 Smoketree South Pkwy				NA			NA		06/10/2009
(3341) Porters Mill Rd	0.03	1000	R				From: 20-3342 Porters Mill Ct				NA			NA		06/10/2009
(3341) Porters Mill Rd	0.07	960	R				From: 20-3343 Lockett Ridge Rd				NA			NA		06/10/2009
							To: 20-3377 Porters Mill Terrace									

Virginia Department of Transportation
Traffic Engineering Division
2009
Annual Average Daily Traffic Volume Estimates By Section of Route
Chesterfield Maintenance Area

Route	Length	AADT	QA	4Tire	Bus	-----Truck-----				QC	K Factor	QK	Dir Factor	AAWDT	QW	Year
						2Axle	3+Axle	1Trail	2Trail							
Chesterfield County																
(3341) Porters Mill Rd	0.07	730	R				From: 20-3377 Porters Mill Terrace					NA		NA		06/10/2009
(3341) Porters Mill Rd	0.14	520	R				To: 20-4263 Winbury Dr					NA		NA		06/10/2009
(3341) Porters Mill Rd	0.04	470	R				From: 20-3996 Westbury Ridge Dr					NA		NA		06/10/2009
(3341) Porters Mill Rd	0.05	60	R				To: 20-3997 Walden Spring Dr					NA		NA		06/10/2009
							From: Cul-de-Sac									
(3342) Porters Mill Ct	0.11	70	R				To: Cul-de-Sac					NA		NA		10/18/2006
							From: 20-3341 Porters Mill Rd									
(3343) Lockett Ridge Rd	0.13	120	R				To: 20-3341 Porters Mill Rd					NA		NA		10/18/2006
(3343) Lockett Ridge Rd	0.05	190	R				From: 20-3344 Lockett Ridge Pl					NA		NA		10/18/2006
(3343) Lockett Ridge Rd	0.08	110	R				To: 20-3345 Lockett Ridge Ave					NA		NA		10/18/2006
							From: Cul-de-Sac									
(3344) Lockett Ridge Pl	0.05	60	R				To: 20-3343 Lockett Ridge Rd					NA		NA		10/18/2006
							From: Cul-de-Sac									
(3345) Lockett Ridge Ave	0.05	350	R				To: 20-3340 Smoketree South Pkwy					NA		NA		10/18/2006
(3345) Lockett Ridge Ave	0.06	400	R				From: 20-3346 Lockett Ridge Ct					NA		NA		10/18/2006
							To: 20-3343 Lockett Ridge Rd									
(3346) Lockett Ridge Ct	0.04	70	R				From: Cul-de-Sac					NA		NA		10/18/2006
							To: 20-3345 Lockett Ridge Ave									
(3347) Manders Knoll Terrace	0.08	140	R				From: Cul-de-Sac					NA		NA		08/31/2009
(3347) Manders Knoll Terrace	0.08	350	R				To: 20-3348 Manders Knoll Ct					NA		NA		08/31/2009
							From: 20-3340 Smoketree South Pkwy									
(3348) Manders Knoll Ct	0.04	110	R				To: 0.04 MS 20-3347					NA		NA		08/31/2009
(3348) Manders Knoll Ct	0.07	40	R				From: 20-3347 Manders Knoll Terrace					NA		NA		08/31/2009
							To: Cul-de-Sac									
(3349) Logan Trace Rd	0.10	150	R				From: Cul-de-Sac					NA		NA		08/31/2009
(3349) Logan Trace Rd	0.04	260	R				To: 20-3379 Logan Trace Ct					NA		NA		08/31/2009
							From: 20-3340 Smoketree South Pkwy									
(3350) River Hills Dr	0.10	40	R				To: Dead End					NA		NA		08/28/2006
(3350) River Hills Dr	0.18	90	R				From: 20-3354 River Hills Circle					NA		NA		08/28/2006
(3350) River Hills Dr	0.07	140	R				To: 20-3353 River Hills Terrace					NA		NA		08/28/2006
(3350) River Hills Dr	0.13	210	R				From: 20-3352 River Hills Ct					NA		NA		08/28/2006
							To: 20-3351 River Hills Lane									

Virginia Department of Transportation
Traffic Engineering Division
2009
Annual Average Daily Traffic Volume Estimates By Section of Route
Chesterfield Maintenance Area

Route	Length	AADT	QA	4Tire	Bus	Truck				QC	K Factor	QK	Dir Factor	AAWDT	QW	Year
						2Axle	3+Axle	1Trail	2Trail							
Chesterfield County																
3350 River Hills Dr	0.05	390	R				From: 20-3351 River Hills Lane				NA			NA		08/28/2006
							To: 20-711 Robious Rd									
3351 River Hills Lane	0.21	80	R				From: 20-3350 River Hills Dr				NA			NA		08/28/2006
							To: Cul-de-Sac									
3352 River Hills Ct	0.06	40	R				From: 20-3350 River Hills Dr				NA			NA		08/28/2006
							To: Cul-de-Sac									
3353 River Hills Terrace	0.05	40	R				From: 20-3350 River Hills Dr				NA			NA		08/28/2006
							To: Cul-de-Sac									
3354 River Hills Circle	0.04	30	R				From: 20-3350 River Hills Dr				NA			NA		08/28/2006
							To: Cul-de-Sac									
3355 Edmonthorpe Rd	0.25	150	R				From: 20-3356				NA			NA		08/31/2009
							To: 20-1237 Ellesmere Dr									
3356 Cassaway Rd	0.16	120	R				From: 20-1237 Ellesmere Dr				NA			NA		08/31/2009
							To: 20-3355									
3356 Cassaway Rd	0.05	40	R				From: Dead End				NA			NA		08/31/2009
							To: Cul-de-Sac									
3357 Scottingham Terrace	0.04	50	R				From: Cul-de-Sac				NA			NA		10/10/2006
							To: 20-2728 Scottingham Dr									
3358 Eastwood Terrace	0.04	40	R				From: Cul-de-Sac				NA			NA		10/10/2006
							To: 20-2669 Eastwood Dr									
3359 Scottingham Ct	0.16	80	R				From: 20-3360 Scottingham Dr				NA			NA		10/10/2006
							To: Cul-de-Sac									
3360 Scottingham Dr	0.10	770	R				From: 20-2669; 20-2728				NA			NA		10/10/2006
							To: 20-3359 Scottingham Ct									
3360 Scottingham Dr	0.06	830	R				From: 20-3365 McAden Pl				NA			NA		10/10/2006
							To: 20-3363 Partridge Lane									
3360 Scottingham Dr	0.11	870	R				From: 20-3363 Partridge Lane				NA			NA		10/10/2006
							To: 20-3362 Fahey Circle									
3360 Scottingham Dr	0.06	990	R				From: 20-3362 Fahey Circle				NA			NA		10/10/2006
							To: 20-3361 Fahey Ct									
3360 Scottingham Dr	0.12	1100	R				From: 20-3361 Fahey Ct				NA			NA		10/10/2006
							To: 20-678 South Providence Rd									
3361 Fahey Ct	0.06	50	R				From: 20-3360 Scottingham Dr				NA			NA		10/10/2006
							To: Cul-de-Sac									
3362 Fahey Circle	0.07	70	R				From: 20-3360 Scottingham Dr				NA			NA		10/10/2006
							To: Cul-de-Sac									
3363 Partridge Lane	0.07	150	R				From: 20-3360 Scottingham Dr				NA			NA		10/10/2006
							To: 20-3364 Hann Rd									

Virginia Department of Transportation
Traffic Engineering Division
2009
Annual Average Daily Traffic Volume Estimates By Section of Route
Chesterfield Maintenance Area

Route	Length	AADT	QA	4Tire	Bus	Truck				QC	K Factor	QK	Dir Factor	AAWDT	QW	Year
						2Axle	3+Axle	1Trail	2Trail							
Chesterfield County																
(3364) Hann Rd	0.09	90	R								NA			NA		10/10/2006
(3364) Hann Rd	0.06	40	R								NA			NA		10/10/2006
(3365) McAden Pl	0.05	50	R								NA			NA		10/10/2006
(3366) Kelmont Ct	0.06	80	R								NA			NA		10/25/2006
(3367) Northcliff Pl	0.09	160	R								NA			NA		10/18/2006
(3367) Northcliff Pl	0.05	47	R								NA			NA		10/18/2006
(3368) Northcliff Ct	0.03	40	R								NA			NA		10/18/2006
(3369) Fernridge Ct	0.13	130	R								NA			NA		10/18/2006
(3370) Vance Dr	0.01	10	R								NA			NA		10/25/2006
(3370) Vance Dr	0.05	310	R								NA			NA		10/25/2006
(3371) Willowynde Rd	0.22	290	R								NA			NA		10/25/2006
(3372) Willowynde Ct	0.10	80	R								NA			NA		03/16/2009
(3373) Rockfield Rd	0.14	220	R								NA			NA		10/05/2006
(3373) Rockfield Rd	0.08	90	R								NA			NA		10/05/2006
(3374) Upton Rd	0.02	10	R								NA			NA		10/05/2006
(3375) Blue Rock Dr	0.14	90	R								NA			NA		10/30/2006
(3375) Blue Rock Dr	0.12	90	R								NA			NA		10/30/2006
(3376) Loren Ct	0.05	30	R								NA			NA		10/25/2006
(3377) Porters Mill Terrace	0.07	110	R								NA			NA		08/31/2009
(3377) Porters Mill Terrace	0.04	420	R								NA			NA		08/31/2009

Virginia Department of Transportation
Traffic Engineering Division
2009
Annual Average Daily Traffic Volume Estimates By Section of Route
Chesterfield Maintenance Area

Route	Length	AADT	QA	4Tire	Bus	-----Truck-----				QC	K Factor	QK	Dir Factor	AAWDT	QW	Year
						2Axle	3+Axle	1Trail	2Trail							
Chesterfield County																
(3377) Porters Mill Terrace	0.11	150	R				From: 20-3341 Porters Mill Rd					NA		NA		08/31/2009
							To: Dead End									
(3378) Porters Mill Lane	0.33	460	R				From: Cul-de-Sac					NA		NA		08/31/2009
							To: 20-3377 Porters Mill Terrace									
(3379) Logan Trace Ct	0.06	80	R				From: Cul-de-Sac					NA		NA		08/31/2009
							To: 20-3349 Logan Trace Rd									
(3380) Newgate Rd	0.09	80	R				From: Cul-de-Sac					NA		NA		08/31/2009
							To: 20-3904 Ethelred Ct									
(3380) Newgate Rd	0.05	150	R				From: 20-3382 Heathland Dr					NA		NA		08/31/2009
							To: 20-3382 Heathland Dr									
(3380) Newgate Rd	0.36	230	R				From: 20-1338 Chepstow Rd					NA		NA		08/31/2009
							To: 20-1338 Chepstow Rd									
(3381) Chepstow Ct	0.07	60	R				From: 20-1338 Chepstow Rd					NA		NA		08/31/2009
							To: Cul-de-Sac									
(3382) Heathland Dr	0.08	300	R				From: 20-3380 Newgate Rd					NA		NA		08/31/2009
							To: 20-1338 Chepstow Rd									
(3382) Heathland Dr	0.18	290	R				From: 20-3383 Heathland Terrace					NA		NA		08/31/2009
							To: 20-3383 Heathland Terrace									
(3382) Heathland Dr	0.10	80	R				From: Cul-de-Sac					NA		NA		08/31/2009
							To: Cul-de-Sac									
(3383) Heathland Terrace	0.12	100	R				From: 20-3382 Heathland Dr					NA		NA		08/31/2009
							To: Cul-de-Sac									
(3384) Chepstow Terrace	0.16	120	R				From: Cul-de-Sac					NA		NA		08/31/2009
							To: 20-1338 Chepstow Rd									
(3385) Tunsberg Terrace	0.18	130	R				From: 20-902 Salisbury Dr					NA		NA		08/31/2009
							To: Cul-de-Sac									
(3386) Aldengate Terrace	0.16	170	R				From: Cul-de-Sac					NA		NA		09/14/2006
							To: 20-1054 Aldengate Rd									
(3387) James River Rd	0.57	3600	R				From: 20-711; 20-3387					NA		NA		08/28/2006
							To: Dead End									
(3388) Porters Mill Pl	0.05	80	R				From: Cul-de-Sac					NA		NA		08/31/2009
							To: 20-3378 Porters Mill Lane									
(3389) Porters Mill Turn	0.04	60	R				From: Cul-de-Sac					NA		NA		08/31/2009
							To: 20-3378 Porters Mill Lane									
(3390) Lansmill Dr	0.06	70	R				From: Dead End					NA		NA		08/31/2009
							To: 20-3391 Swift Bluff Dr									
(3390) Lansmill Dr	0.15	1100	R				From: 20-1144 Pine Forest Dr					NA		NA		08/31/2009
							To: 20-1144 Pine Forest Dr									
(3391) Swift Bluff Dr	0.08	560	R				From: 20-3390 Lansmill Dr					NA		NA		08/31/2009
							To: 20-3392 Swift Bluff Ct									

Virginia Department of Transportation
Traffic Engineering Division
2009
Annual Average Daily Traffic Volume Estimates By Section of Route
Chesterfield Maintenance Area

Route	Length	AADT	QA	4Tire	Bus	-----Truck-----				QC	K Factor	QK	Dir Factor	AAWDT	QW	Year
						2Axle	3+Axle	1Trail	2Trail							
Chesterfield County																
(3391) Swift Bluff Dr	0.06	440	R			From: 20-3392 Swift Bluff Ct					NA			NA		08/31/2009
(3391) Swift Bluff Dr	0.05	440	R			To: 20-3393 Fiala Dr					NA			NA		08/31/2009
(3391) Swift Bluff Dr	0.08	180	R			From: 20-3394 Circlestone Ct					NA			NA		08/31/2009
						To: Cul-de-Sac										
(3392) S Swift Bluff Court	0.08	170	R			From: Cul-de-Sac					NA			NA		08/31/2009
(3392) Swift Bluff Ct	0.06	120	R			To: 20-3391 Swift Bluff Dr					NA			NA		08/31/2009
						To: Cul-de-Sac										
(3393) Fiala Dr	0.01	3	R			From: Dead End					NA			NA		08/31/2009
(3393) Fiala Dr	0.11	120	R			To: 20-3391 Swift Bluff Dr					NA			NA		08/31/2009
						To: 20-3394 Circlestone Ct										
(3394) Circlestone Ct	0.08	330	R			From: Cul-de-Sac					NA			NA		08/31/2009
(3394) Circlestone Ct	0.16	160	R			To: 20-3393 Fiala Dr					NA			NA		08/31/2009
						To: Dead End										
(3395) Harrington Manor	0.09	50	R			From: 20-832 Robious Crossing Dr					NA			NA		08/28/2006
						To: Cul-de-Sac										
(3396) Summerhurst Dr	0.60	350	R			From: 20-832 Robious Crossing Dr					NA			NA		08/28/2006
(3396) Summerhurst Dr	0.04	30	R			To: 20-4255 Fircrest Pl					NA			NA		08/28/2006
						To: Cul-de-Sac										
(3397) Misty Ridge Ct	0.22	90	R			From: 20-3396 Summerhurst Dr					NA			NA		08/28/2006
						To: Cul-de-Sac										
(3398) Ambergate Dr	0.09	40	R			From: Cul-de-Sac					NA			NA		08/31/2009
(3398) Ambergate Dr	0.10	160	R			To: 20-3399 Ambergate Terrace					NA			NA		08/31/2009
						To: 20-832 Robious Crossing Dr										
(3399) Ambergate Terrace	0.16	80	R			From: 20-3398 Ambergate Dr					NA			NA		08/31/2009
						To: Cul-de-Sac										
(3400) Yarrow Lane	0.10	280	R			From: 20-3401 May Apple Terrace					NA			NA		03/23/2009
						To: 20-2770 Smoketree Dr										
(3401) May Apple Terrace	0.06	100	R			From: Dead End					NA			NA		03/23/2009
(3401) May Apple Terrace	0.05	100	R			To: 20-3400 Yarrow Lane					NA			NA		03/23/2009
						To: Dead End										
(3402) Coralberry Dr	0.09	590	R			From: 20-3781 Wedgemont Dr					NA			NA		03/23/2009
(3402) Coralberry Dr	0.07	590	R			To: 20-4072 Woodmill Pl					NA			NA		03/23/2009
						To: 20-4073 Crestmoor Ct										

Virginia Department of Transportation
Traffic Engineering Division
2009
Annual Average Daily Traffic Volume Estimates By Section of Route
Chesterfield Maintenance Area

Route	Length	AADT	QA	4Tire	Bus	-----Truck-----				QC	K Factor	QK	Dir Factor	AAWDT	QW	Year
						2Axle	3+Axle	1Trail	2Trail							
Chesterfield County																
(3402) Coralberry Dr	0.05	520	R				From: 20-473 Crestmoor Ct				NA			NA		03/23/2009
(3402) Coralberry Dr	0.13	660	R				From: 20-3424 McCauliff Dr				NA			NA		03/23/2009
(3402) Coralberry Dr	0.06	1200	R				From: 20-3407 Westcreek Dr				NA			NA		03/23/2009
(3402) Coralberry Dr	0.13	1400	R				From: 20-3406 Coralberry Way				NA			NA		03/23/2009
(3402) Coralberry Dr	0.09	1500	R				From: 20-3404 Stonecrop Pl				NA			NA		03/23/2009
(3402) Coralberry Dr	0.07	1700	R				From: 20-3403 Lady Slipper Lane				NA			NA		03/23/2009
(3403) Lady Slipper Lane	0.12	240	R				From: 20-2770 Smoketree Dr				NA			NA		03/23/2009
(3403) Lady Slipper Lane	0.18	200	R				From: Dead End				NA			NA		03/23/2009
(3403) Lady Slipper Lane	0.18	200	R				From: 20-3402 Coralberry Dr				NA			NA		03/23/2009
(3404) Stonecrop Pl	0.08	100	R				From: Cul-de-Sac				NA			NA		03/23/2009
(3404) Stonecrop Pl	0.08	250	R				From: 20-3405 Stonecrop Ct				NA			NA		03/23/2009
(3405) Stonecrop Ct	0.04	60	R				From: 20-3402 Coralberry Dr				NA			NA		10/18/2006
(3406) Coralberry Way	0.07	60	R				From: Cul-de-Sac				NA			NA		03/23/2009
(3407) Westcreek Dr	0.06	880	R				From: 20-3409 Camshire Pl				NA			NA		03/23/2009
(3407) Westcreek Dr	0.07	990	R				From: 20-3408 Pendleton Pl				NA			NA		03/23/2009
(3408) Pendleton Pl	0.06	100	R				From: 20-3402 Coralberry Dr				NA			NA		03/23/2009
(3409) Camshire Pl	0.09	110	R				From: Cul-de-Sac				NA			NA		03/23/2009
(3410) Old Lewiston Rd	0.23	320	R				From: 20-3407 Westcreek Dr				NA			NA		10/18/2006
(3410) Old Lewiston Rd	0.07	160	R				From: 20-2567 Bondurant Dr				NA			NA		10/18/2006
(3410) Old Lewiston Rd	0.28	47	R				From: 20-3412 Old Lewiston Pl				NA			NA		10/18/2006
(3411) Bondurant Pl	0.06	50	R				From: 20-3413 Hempstead Way				NA			NA		10/18/2006
(3412) Old Lewiston Pl	0.06	60	R				From: Cul-de-Sac				NA			NA		03/23/2009
							From: 20-2567 Bondurant Dr				NA			NA		03/23/2009
							From: Cul-de-Sac				NA			NA		03/23/2009
							From: 20-3410 Old Lewiston Rd				NA			NA		03/23/2009

Virginia Department of Transportation
Traffic Engineering Division
2009
Annual Average Daily Traffic Volume Estimates By Section of Route
Chesterfield Maintenance Area

Route	Length	AADT	QA	4Tire	Bus	-----Truck-----				QC	K Factor	QK	Dir Factor	AAWDT	QW	Year
						2Axle	3+Axle	1Trail	2Trail							
Chesterfield County																
(3413) Hempstead Way	0.13	120	R			From: 20-3410 Old Lewiston Rd					NA			NA		03/23/2009
						To: 20-2567 Bondurant Dr										
(3414) Vollie Rd	0.13	140	R			From: 20-3410 Old Lewiston Rd					NA			NA		03/23/2009
						To: 20-2567 Bondurant Dr										
(3415) Running Brook Lane	0.09	210	R			From: 20-1224 Murray Hill Dr					NA			NA		03/23/2009
(3415) Running Brook Lane	0.05	80	R			From: 20-3416 Running Brook Circle					NA			NA		03/23/2009
						To: Cul-de-Sac										
(3416) Running Brook Circle	0.05	50	R			From: Cul-de-Sac					NA			NA		03/23/2009
						To: 20-3415 Running Brook Lane										
(3417) Nesbitt Dr	0.03	120	R			From: Dead End					NA			NA		10/03/2006
(3417) Nesbitt Dr	0.15	200	R			From: 20-3418 Dunford Rd					NA			NA		10/03/2006
						To: 20-687 Starview Lane										
(3418) Dunford Rd	0.05	100	R			From: 20-3419 Carriage Pines Dr					NA			NA		10/10/2006
						To: 20-3417 Nesbitt Dr										
(3419) Carriage Pines Dr	0.03	2	R			From: Dead End					NA			NA		10/10/2006
(3419) Carriage Pines Dr	0.14	160	R			From: 20-3418 Dunford Rd					NA			NA		10/10/2006
						To: 20-687 Starview Lane										
(3420) Buford Oaks Lane	0.08	60	R			From: Dead End					NA			NA		10/23/2006
						To: 20-877 Buford Oaks Dr										
(3421) Buford Oaks Circle	0.04	50	R			From: Cul-de-Sac					NA			NA		10/23/2006
						To: 20-877 Buford Oaks Dr										
(3422) Bonnie Brae Ct	0.06	49	R			From: 20-2320 Bonnie Brae Rd					NA			NA		10/30/2006
						To: Cul-de-Sac										
(3423) McNair Circle	0.03	50	R			From: 20-3402 Coralberry Dr					NA			NA		10/18/2006
						To: Cul-de-Sac										
(3424) McCauliff Dr	0.18	230	R			From: 20-3402 Coralberry Dr					NA			NA		10/18/2006
						To: Cul-de-Sac										
(3425) Cranbeck Terrace	0.08	370	R			From: 20-674 Cranbeck Rd					NA			NA		08/31/2009
(3425) Cranbeck Terrace	0.06	80	R			From: 20-3426 Cranbeck Circle					NA			NA		08/31/2009
						To: Cul-de-Sac										
(3426) Cranbeck Circle	0.04	230	R			From: 20-3425 Cranbeck Terrace					NA			NA		08/31/2009
(3426) Cranbeck Circle	0.04	40	R			From: 20-3427 Cranbeck Ct					NA			NA		08/31/2009
						To: Cul-de-Sac										
(3427) Cranbeck Ct	0.08	120	R			From: 20-3426 Cranbeck Circle					NA			NA		08/31/2009
						To: Cul-de-Sac										

Virginia Department of Transportation
Traffic Engineering Division
2009
Annual Average Daily Traffic Volume Estimates By Section of Route
Chesterfield Maintenance Area

Route	Length	AADT	QA	4Tire	Bus	-----Truck-----				QC	K Factor	QK	Dir Factor	AAWDT	QW	Year
						2Axle	3+Axle	1Trail	2Trail							
Chesterfield County																
(3428) Pineleaf Dr	0.34	590	R									NA		NA		10/05/2006
(3429) Candlelamp Lane	0.10	70	R									NA		NA		08/31/2009
(3430) Boulders Pkwy	1.04	7700	F	99%	0%	0%	0%	0%	0%	C	0.122	F	0.795	8200	F	2009
(3431) Boulder Springs Rd	0.03	1800	R									NA		NA		07/08/2009
(3432) Boulder Springs Dr	0.15	440	R									NA		NA		07/08/2009
(3433) Boulder Lake Dr	0.07	820	R									NA		NA		07/08/2009
(3434) Pritchard Terrace	0.23	120	R									NA		NA		10/23/2006
(3435) Barkbridge Cr	0.04	60	R									NA		NA		04/29/2009
(3436) Ball Cypress Rd	0.15	170	R									NA		NA		04/29/2009
(3437) Logswood Rd	0.06	90	R									NA		NA		04/29/2009
(3438) Tulip Oak Rd	0.04	70	R									NA		NA		04/29/2009
(3438) Tulip Oak Rd	0.16	210	R									NA		NA		04/29/2009
(3439) Ashcroft Way	0.11	110	R									NA		NA		10/23/2006
(3440) Sunbeam Rd	0.18	110	R									NA		NA		10/30/2006
(3440) Sunbeam Rd	0.07	310	R									NA		NA		10/30/2006
(3440) Sunbeam Rd	0.07	170	R									NA		NA		10/30/2006
(3440) Sunbeam Rd	0.09	110	R									NA		NA		10/30/2006
(3441) Hoof Circle	0.04	40	R									NA		NA		10/30/2006
(3442) Windy Oaks Lane	0.05	60	R									NA		NA		08/31/2009
(3442) Windy Oaks Lane	0.06	500	R									NA		NA		08/31/2009

Virginia Department of Transportation
Traffic Engineering Division
2009
Annual Average Daily Traffic Volume Estimates By Section of Route
Chesterfield Maintenance Area

Route	Length	AADT	QA	4Tire	Bus	Truck				QC	K Factor	QK	Dir Factor	AAWDT	QW	Year
						2Axle	3+Axle	1Trail	2Trail							
Chesterfield County																
(3443) Walhala Circle	0.04	50	R				From: 20-2637 Walhala Dr				NA			NA		10/23/2006
							To: Cul-de-Sac									
(3444) Spring Meadow Rd	0.07	80	R				From: Cul-de-Sac				NA			NA		07/20/2009
							To: 20-3448 Poplar Hollow Trail									
(3444) Spring Meadow Rd	0.08	240	R				From: 20-3448 Poplar Hollow Trail				NA			NA		07/20/2009
							To: 20-3447 Jonquil Terrace									
(3444) Spring Meadow Rd	0.05	320	R				From: 20-3447 Jonquil Terrace				NA			NA		07/20/2009
							To: 20-3446 Autumn Way									
(3444) Spring Meadow Rd	0.07	430	R				From: 20-3446 Autumn Way				NA			NA		07/20/2009
							To: 20-3445 Spring Meadow Trail									
(3444) Spring Meadow Rd	0.08	510	R				From: 20-3445 Spring Meadow Trail				NA			NA		07/20/2009
							To: 20-789 Brown Rd									
(3445) Spring Meadow Terrace	0.03	20	R				From: Cul-de-Sac				NA			NA		07/20/2009
							To: 20-3444 Spring Meadow Rd									
(3446) Autumn Way	0.07	80	R				From: Cul-de-Sac				NA			NA		07/20/2009
							To: 20-3444 Spring Meadow Rd									
(3447) Jonquil Terrace	0.06	70	R				From: Cul-de-Sac				NA			NA		07/20/2009
							To: 20-3444 Spring Meadow Rd									
(3448) Poplar Hollow Trail	0.13	100	R				From: 20-3444 Spring Meadow Rd				NA			NA		07/20/2009
							To: 20-3449 Poplar Hollow Trail									
(3448) Poplar Hollow Trail	0.05	30	R				From: 20-3449 Poplar Hollow Trail				NA			NA		07/20/2009
							To: Cul-de-Sac									
(3449) Poplar Hollow Terrace	0.04	40	R				From: 20-3448 Poplar Hollow Trail				NA			NA		07/20/2009
							To: Cul-de-Sac									
(3450) Gamecock Rd	0.20	80	R				From: Cul-de-Sac				NA			NA		08/31/2009
							To: 20-3451									
(3450) Gamecock Rd	0.10	260	R				From: 20-3451				NA			NA		08/31/2009
							To: 20-667 Otterdale Rd									
(3451)	0.82	150	R				From: Cul-de-Sac				NA			NA		08/31/2009
							To: 20-3450 Gamecock Rd									
(3452) Tipton St	0.11	250	R				From: 20-1135 Milhom Rd				NA			NA		10/10/2006
							To: 20-3453 Tipton Ct									
(3452) Tipton St	0.06	90	R				From: 20-3453 Tipton Ct				NA			NA		10/10/2006
							To: 20-3454 Tipton Circle									
(3452) Tipton St	0.06	60	R				From: 20-3454 Tipton Circle				NA			NA		10/10/2006
							To: Cul-de-Sac									
(3453) Tipton Ct	0.14	120	R				From: Cul-de-Sac				NA			NA		10/10/2006
							To: 20-3452 Tipton St									
(3454) Tipton Circle	0.03	40	R				From: 20-3452 Tipton St				NA			NA		10/10/2006
							To: Cul-de-Sac									
(3455) Roland View Dr	0.02	10	R				From: Dead End				NA			NA		08/31/2009
							To: 20-3456 Lalonde Dr									

Virginia Department of Transportation
Traffic Engineering Division
2009
Annual Average Daily Traffic Volume Estimates By Section of Route
Chesterfield Maintenance Area

Route	Length	AADT	QA	4Tire	Bus	Truck				QC	K Factor	QK	Dir Factor	AAWDT	QW	Year
						2Axle	3+Axle	1Trail	2Trail							
Chesterfield County																
(3455) Roland View Dr	0.16	620	R								NA			NA		08/31/2009
(3455) Roland View Dr	0.11	130	R								NA			NA		08/31/2009
(3456) Lalonde Dr	0.06	10	R								NA			NA		08/31/2009
(3456) Lalonde Dr	0.08	630	R								NA			NA		08/31/2009
(3457) Lalonde Pl	0.04	40	R								NA			NA		08/31/2009
(3458) Sylvania Pl	0.07	390	R								NA			NA		08/31/2009
(3458) Sylvania Pl	0.11	180	R								NA			NA		08/31/2009
(3459) Sylvania Ct	0.06	80	R								NA			NA		08/31/2009
(3460) Passage Way Dr	0.19	120	R								NA			NA		10/10/2006
(3460) Passage Way Dr	0.10	70	R								NA			NA		10/10/2006
(3461) Mooring Way	0.08	110	R								NA			NA		10/10/2006
(3462) Dockside Dr	0.02	50	R								NA			NA		10/10/2006
(3462) Dockside Dr	0.06	130	R								NA			NA		10/10/2006
(3462) Dockside Dr	0.04	49	R								NA			NA		10/10/2006
(3463) Dockside Ct	0.05	70	R								NA			NA		10/10/2006
(3465) North Light Dr	0.15	220	R								NA			NA		08/31/2009
(3465) North Light Dr	0.05	120	R								NA			NA		08/31/2009
(3466) Yard Arm Dr	0.11	140	R								NA			NA		08/31/2009
(3466) Yard Arm Dr	0.08	130	R								NA			NA		08/31/2009
(3467) Lanyard Ct	0.05	45	R								NA			NA		10/10/2006
(3468) Broadwater Rd	0.16	20	R								NA			NA		08/31/2009

Virginia Department of Transportation
Traffic Engineering Division
2009
Annual Average Daily Traffic Volume Estimates By Section of Route
Chesterfield Maintenance Area

Route	Length	AADT	QA	4Tire	Bus	Truck				QC	K Factor	QK	Dir Factor	AAWDT	QW	Year
						2Axle	3+Axle	1Trail	2Trail							
Chesterfield County																
(3469) Celestial Lane	0.20	100	R				From: 20-649 Newbys Bridge Rd					NA		NA		10/30/2006
							To: Dead End									
(3470) Mistwood Forest Dr	0.10	980	R				From: 20-619 E, Happy Hill Rd					NA		NA		10/03/2006
							To: 20-3471 E, Sonnenburg Dr									
(3470) Mistwood Forest Dr	0.06	570	R				From: 20-3471 E, Sonnenburg Dr					NA		NA		10/03/2006
							To: 20-3472 Mistwood Forest Ct									
(3470) Mistwood Forest Dr	0.22	220	R				From: 20-3472 Mistwood Forest Ct					NA		NA		10/03/2006
							To: 20-3474 Barkwood Ct									
(3470) Mistwood Forest Dr	0.20	370	R				From: 20-3474 Barkwood Ct					NA		NA		10/03/2006
							To: 20-3473 N, Eagle Rock Ave									
(3470) Mistwood Forest Dr	0.33	530	R				From: 20-3473 N, Eagle Rock Ave					NA		NA		10/03/2006
							To: 20-3471 W, Sonnenburg Dr									
(3470) Mistwood Forest Dr	0.14	760	R				From: 20-3471 W, Sonnenburg Dr					NA		NA		10/03/2006
							To: 20-619 Happy Hill Rd									
(3471) Sonnenburg Dr	0.07	230	R				From: 20-3717 Passaic Ave					NA		NA		10/03/2006
							To: 20-3716 Tributary Ct									
(3471) Sonnenburg Dr	0.09	290	R				From: 20-3716 Tributary Ct					NA		NA		10/03/2006
							To: 20-3715 Sonnenburg Ct									
(3471) Sonnenburg Dr	0.10	320	R				From: 20-3715 Sonnenburg Ct					NA		NA		10/03/2006
							To: 20-3470 W, Mistwood Forest Dr									
(3471) Sonnenburg Dr	0.16	110	R				From: 20-3470 W, Mistwood Forest Dr					NA		NA		10/03/2006
							To: 20-3470 E, Mistwood Forest Dr									
(3472) Mistwood Forest Ct	0.14	120	R				From: Cul-de-Sac					NA		NA		08/31/2009
							To: 20-3470 Mistwood Forest Dr									
(3473) Eagle Rock Ave	0.08	190	R				From: 20-3470 S, Mistwood Forest Dr					NA		NA		08/31/2009
							To: 20-3475 Anglewood Dr									
(3473) Eagle Rock Ave	0.09	120	R				From: 20-3475 Anglewood Dr					NA		NA		08/31/2009
							To: 20-3477 Eagle Rock Ct									
(3473) Eagle Rock Ave	0.06	140	R				From: 20-3477 Eagle Rock Ct					NA		NA		08/31/2009
							To: 20-3470 N, Mistwood Forest Dr									
(3474) Barkwood Ct	0.05	70	R				From: 20-3470 Mistwood Forest Dr					NA		NA		09/02/2009
							To: Cul-de-Sac									
(3475) Anglewood Dr	0.05	47	R				From: Cul-de-Sac					NA		NA		09/02/2009
							To: 20-3476 Anglewood Ct									
(3475) Anglewood Dr	0.06	180	R				From: 20-3476 Anglewood Ct					NA		NA		09/02/2009
							To: 20-3473 Eagle Rock Ave									
(3476) Anglewood Ct	0.06	90	R				From: 20-3475 Anglewood Dr					NA		NA		09/02/2009
							To: Cul-de-Sac									
(3477) Eagle Rock Ct	0.12	110	R				From: Cul-de-Sac					NA		NA		09/02/2009
							To: 20-3473 Eagle Rock Ave									
(3478) Creekbend Ct	0.05	70	R				From: Cul-de-Sac					NA		NA		04/27/2009
							To: 20-3479 Winding Creek Lane									

Virginia Department of Transportation
Traffic Engineering Division
2009
Annual Average Daily Traffic Volume Estimates By Section of Route
Chesterfield Maintenance Area

Route	Length	AADT	QA	4Tire	Bus	-----Truck-----				QC	K Factor	QK	Dir Factor	AAWDT	QW	Year
						2Axle	3+Axle	1Trail	2Trail							
Chesterfield County																
(3479) Winding Creek Lane	0.09	100	R									NA		NA		04/27/2009
(3479) Winding Creek Lane	0.04	170	R									NA		NA		04/27/2009
(3479) Winding Creek Lane	0.12	140	R									NA		NA		04/27/2009
(3480) Sunnygrove Rd	0.22	730	R									NA		NA		09/02/2009
(3480) Sunnygrove Rd	0.07	40	R									NA		NA		09/02/2009
(3481) Copperpenny Rd	0.13	120	R									NA		NA		09/02/2009
(3481) Copperpenny Rd	0.08	260	R									NA		NA		09/02/2009
(3481) Copperpenny Rd	0.10	280	R									NA		NA		09/02/2009
(3481) Copperpenny Rd	0.05	30	R									NA		NA		09/02/2009
(3482) Copperpenny Terrace	0.06	220	R									NA		NA		09/02/2009
(3482) Copperpenny Terrace	0.17	120	R									NA		NA		09/02/2009
(3483) Copperpenny Ct	0.17	80	R									NA		NA		09/02/2009
(3484) Manitoba Rd	0.08	30	R									NA		NA		09/02/2009
(3484) Manitoba Rd	0.09	130	R									NA		NA		09/02/2009
(3485) Morehouse Terrace	0.09	90	R									NA		NA		04/27/2009
(3485) Morehouse Terrace	0.08	80	R									NA		NA		04/27/2009
(3486)	0.14	150	R									NA		NA		04/27/2009
(3486)	0.05	290	R									NA		NA		04/27/2009
(3487) Little Ridge Ct	0.08	110	R									NA		NA		04/27/2009
(3488) Allworthy Lane	0.12	110	R									NA		NA		04/27/2009
(3489) Soundview Lane	0.12	140	R									NA		NA		04/27/2009

Virginia Department of Transportation
Traffic Engineering Division
2009
Annual Average Daily Traffic Volume Estimates By Section of Route
Chesterfield Maintenance Area

Route	Length	AADT	QA	4Tire	Bus	-----Truck-----				QC	K Factor	QK	Dir Factor	AAWDT	QW	Year
						2Axle	3+Axle	1Trail	2Trail							
Chesterfield County																
(3490) Donegal Rd	0.19	460	R			From: 20-3494 Derryveach Dr					NA			NA		06/29/2009
(3490) Donegal Rd	0.64	540	R			From: 20-4832 Fermanagh Dr					NA			NA		06/29/2009
						To: 20-659 Hensley Rd										
(3491) Donegal Terrace	0.11	40	R			From: 20-1275 Donegal Dr					NA			NA		07/01/2009
						To: Cul-de-Sac										
(3492) Lenadoon Dr	0.07	190	R			From: 20-1275 Donegal Dr					NA			NA		07/01/2009
(3492) Lenadoon Dr	0.04	49	R			From: 20-3493 Blue Stack Ct					NA			NA		07/01/2009
						To: Cul-de-Sac										
(3493) Blue Stack Ct	0.09	90	R			From: 20-3492 Lenadoon Dr					NA			NA		07/01/2009
						To: Cul-de-Sac										
(3494) Derryveach Dr	0.06	20	R			From: Dead End					NA			NA		07/01/2009
(3494) Derryveach Dr	0.07	330	R			From: 20-3490 Donegal Rd					NA			NA		07/01/2009
(3494) Derryveach Dr	0.19	340	R			From: 20-4831 Lifford Lane					NA			NA		07/01/2009
(3494) Derryveach Dr	0.03	380	R			From: 20-4830 Teelin Ct					NA			NA		07/01/2009
(3494) Derryveach Dr	0.04	400	R			From: 20-3497 Buncrana Lane					NA			NA		07/01/2009
(3494) Derryveach Dr	0.07	440	R			From: 20-3496 Foyle Dr					NA			NA		07/01/2009
						To: 20-1275 Donegal Dr										
(3495) Katy Reid Ct	0.09	80	R			From: Cul-de-Sac					NA			NA		07/01/2009
						To: 20-3484 Manitoba Rd										
(3496) Foyle Dr	0.15	120	R			From: Dead End					NA			NA		07/01/2009
						To: 20-3494 Derryveach Dr										
(3497) Buncrana Lane	0.05	70	R			From: 20-3494 Derryveach Dr					NA			NA		07/24/2003
						To: Dead End										
(3498) Springhouse Dr	0.31	230	R			From: Dead End					NA			NA		09/02/2009
(3498) Springhouse Dr	0.26	580	R			From: 20-1250 Millhouse Dr					NA			NA		09/02/2009
						To: Cul-de-Sac										
(3499) Springhouse Ct	0.05	40	R			From: Cul-de-Sac					NA			NA		09/02/2009
						To: 20-3498 Springhouse Dr										
(3500) Lady Ashley Rd	0.04	60	R			From: Dead End					NA			NA		09/14/2006
(3500) Lady Ashley Rd	0.34	330	R			From: 20-1388 Kingcross Rd					NA			NA		09/14/2006
(3500) Lady Ashley Rd	0.01	370	R			From: 20-3883 Wesanne Lane					NA			NA		09/14/2006
						To: 20-3768										

Virginia Department of Transportation
Traffic Engineering Division
2009
Annual Average Daily Traffic Volume Estimates By Section of Route
Chesterfield Maintenance Area

Route	Length	AADT	QA	4Tire	Bus	Truck				QC	K Factor	QK	Dir Factor	AAWDT	QW	Year
						2Axle	3+Axle	1Trail	2Trail							
Chesterfield County																
(3501) Lauren Lane	0.08	220	R													09/14/2006
(3501) Lauren Lane	0.07	270	R													09/14/2006
(3501) Lauren Lane	0.06	310	R													09/14/2006
(3501) Lauren Lane	0.07	320	R													09/14/2006
(3501) Lauren Lane	0.10	350	R													09/14/2006
(3501) Lauren Lane	0.06	440	R													09/14/2006
(3501) Lauren Lane	0.05	60	R													09/14/2006
(3502) Castleway Rd	0.02	2	R													06/16/2009
(3502) Castleway Rd	0.16	210	R													06/16/2009
(3502) Castleway Rd	0.09	320	R													06/16/2009
(3503) Jennys Pl	0.08	80	R													06/16/2009
(3504) Lady Jean Ct	0.09	90	R													06/16/2009
(3505) Glenshade Dr	0.11	80	R													06/16/2009
(3505) Glenshade Dr	0.04	50	R													06/16/2009
(3506) Fennimore Rd	0.04	60	R													09/14/2006
(3506) Fennimore Rd	0.07	170	R													09/14/2006
(3506) Fennimore Rd	0.03	60	R													09/14/2006
(3507) Fennimore Terrace	0.05	50	R													09/14/2006
(3508) Watch Hill Terrace	0.09	100	R													09/14/2006
(3509) Carefree Ct	0.04	40	R													09/14/2006
(3510) Watch Point East	0.04	70	R													09/14/2006
(3510) Watch Point West	0.05	60	R													09/14/2006

Virginia Department of Transportation
Traffic Engineering Division
2009
Annual Average Daily Traffic Volume Estimates By Section of Route
Chesterfield Maintenance Area

Route	Length	AADT	QA	4Tire	Bus	Truck				QC	K Factor	QK	Dir Factor	AAWDT	QW	Year
						2Axle	3+Axle	1Trail	2Trail							
Chesterfield County																
(3511) Shirilton Ct	0.05	40	R								NA			NA		06/16/2009
(3512) Paigewood Ct	0.05	60	R								NA			NA		06/16/2009
(3513) Danhurst Dr	0.09	100	R								NA			NA		06/16/2009
(3513) Danhurst Dr	0.03	250	R								NA			NA		06/16/2009
(3513) Danhurst Dr	0.08	200	R								NA			NA		06/16/2009
(3514) Groveton Circle	0.05	50	R								NA			NA		06/16/2009
(3514) Groveton Court	0.05	60	R								NA			NA		06/16/2009
(3515) Groveton Terrace	0.05	30	R								NA			NA		06/16/2009
(3516) Winamack Rd	0.08	260	R								NA			NA		06/16/2009
(3516) Winamack Rd	0.07	320	R								NA			NA		06/16/2009
(3517) Winamack Ct	0.04	40	R								NA			NA		06/16/2009
(3518) Kanbaugh Ct	0.07	120	R								NA			NA		10/30/2006
(3519) Ardara Lane	0.12	160	R								NA			NA		06/16/2009
(3520) Southwick Ct	0.06	80	R								NA			NA		09/14/2006
(3521) Southwick Pl	0.07	70	R								NA			NA		09/14/2006
(3522) Southwick Terrace	0.05	80	R								NA			NA		09/14/2006
(3523) Staffordshire St	0.05	60	R								NA			NA		09/14/2006
(3523) Staffordshire St	0.06	110	R								NA			NA		09/14/2006
(3523) Staffordshire St	0.09	90	R								NA			NA		09/14/2006
(3524) Staffordshire Ct	0.03	60	R								NA			NA		09/14/2006

Virginia Department of Transportation
Traffic Engineering Division
2009
Annual Average Daily Traffic Volume Estimates By Section of Route
Chesterfield Maintenance Area

Route	Length	AADT	QA	4Tire	Bus	-----Truck-----				QC	K Factor	QK	Dir Factor	AAWDT	QW	Year
						2Axle	3+Axle	1Trail	2Trail							
Chesterfield County																
(3525) Linegar Dr	0.07	90	R				From: 20-889				NA			NA		05/11/2009
							To: 20-3527 Alberta Ct									
(3526) Alberta Terrace	0.03	60	R				From: Cul-de-Sac				NA			NA		05/11/2009
							To: 20-3527 Alberta Ct									
(3527) Alberta Ct	0.03	48	R				From: Cul-de-Sac				NA			NA		05/11/2009
							To: 20-3526 Alberta Trail									
(3527) Alberta Ct	0.07	180	R				From: 20-3525 Linegar Dr				NA			NA		05/11/2009
							To: 20-3525 Linegar Dr									
(3527) Alberta Ct	0.10	280	R				From: 20-888 Alberta Rd				NA			NA		05/11/2009
							To: Cul-de-Sac									
(3527) Alberta Ct	0.13	160	R				From: 20-888 Alberta Rd				NA			NA		05/11/2009
							To: Cul-de-Sac									
(3528) Blossomwood Rd	0.06	540	R				From: 20-888 Alberta Rd				NA			NA		05/11/2009
							To: 20-3529 Blossomwood Circle									
(3528) Blossomwood Rd	0.05	1000	R				From: 20-3529 Blossomwood Circle				NA			NA		05/11/2009
							To: Dead End									
(3529) Blossomwood Cr	0.06	90	R				From: Cul-de-Sac				NA			NA		05/11/2009
							To: 20-3528 Blossomwood Rd									
(3530) Mineola Dr	0.16	2500	G				From: 20-609 Old Centralia Rd				NA			2500	G	2009
							To: 20-3531; 20-3536 Timonium Dr Chagford Dr									
(3530) Mineola Dr	0.05	3300	R				From: 20-3531; 20-3536 Timonium Dr Chagford Dr				NA			NA		03/11/2009
							To: 20-4460 Stilton Dr									
(3530) Mineola Dr	0.17	1700	R				From: 20-4460 Stilton Dr				NA			NA		03/11/2009
							To: 20-3532 Belvoir Rd									
(3530) Mineola Dr	0.04	460	R				From: 20-3532 Belvoir Rd				NA			NA		03/11/2009
							To: 20-3537 Crofton Rd									
(3531) Timonium Dr	0.54	510	R				From: 20-3530 Mineola Dr				NA			NA		03/11/2009
							To: Cul-de-Sac									
(3532) Belvoir Rd	0.39	440	R				From: 20-3530 Mineola Dr				NA			NA		03/11/2009
							To: 20-1575 Surry Rd									
(3532) Belvoir Rd	0.03	20	R				From: 20-1575 Surry Rd				NA			NA		03/11/2009
							To: Dead End									
(3534) Winding Creek Lane	0.13	90	R				From: 20-2235; 20-2237				NA			NA		10/30/2006
							To: Cul-de-Sac									
(3535) Surry Circle	0.07	80	R				From: Cul-de-Sac				NA			NA		03/11/2009
							To: 20-1575 Surry Rd									
(3536) Chagford Dr	0.07	520	R				From: 20-3530 Mineola Dr				NA			NA		03/11/2009
							To: 20-3539									
(3536) Chagford Dr	0.26	130	R				From: 20-3539				NA			NA		03/11/2009
							To: 20-3280 Eagle Point Rd									
(3537) Crofton Rd	0.09	800	R				From: 20-3530 Mineola Dr				NA			NA		03/11/2009
							To: 20-3538 Drayton Rd									

Virginia Department of Transportation
Traffic Engineering Division
2009
Annual Average Daily Traffic Volume Estimates By Section of Route
Chesterfield Maintenance Area

Route	Length	AADT	QA	4Tire	Bus	Truck				QC	K Factor	QK	Dir Factor	AAWDT	QW	Year
						2Axle	3+Axle	1Trail	2Trail							
Chesterfield County																
(3537) Crofton Rd	0.05	710	R				From: 20-3538 Drayton Rd				NA			NA		03/11/2009
(3537) Crofton Rd	0.12	500	R				From: 20-3548 Crofton Circle				NA			NA		03/11/2009
(3537) Crofton Rd	0.08	550	R				From: 20-3547 Crofton Ct				NA			NA		03/11/2009
(3538) Drayton Rd	0.30	270	R				From: 20-1575 Surry Rd				NA			NA		03/11/2009
(3539) Medora Place	0.14	120	R				From: Cul-de-Sac				NA			NA		03/11/2009
(3539) E Chagford Terrace	0.22	230	R				From: 20-3536 Chagford Dr				NA			NA		03/11/2009
(3540) Genlou Ct	0.06	60	R				From: Dead End				NA			NA		05/11/2009
(3541) Genlou Circle	0.03	40	R				From: 20-3097 Genlou Rd				NA			NA		05/11/2009
(3542) Upwood Rd	0.07	120	R				From: 20-2790 Rollingway Rd				NA			NA		05/11/2009
(3543) Blossomwood Rd	0.01	230	R				From: 20-3097 Genlou Rd				NA			NA		05/11/2009
(3543) Blossomwood Rd	0.05	610	R				From: Dead End				NA			NA		05/11/2009
(3543) Blossomwood Rd	0.07	700	R				From: 20-3545 August Rd				NA			NA		05/11/2009
(3543) Blossomwood Rd	0.19	940	R				From: 20-3544 Blossomwood Ct				NA			NA		05/11/2009
(3544) Blossomwood Ct	0.07	120	R				From: 20-3099 Andradell Lane				NA			NA		05/11/2009
(3545) August Rd	0.07	180	R				From: 20-3092 Oakforest Dr				NA			NA		05/11/2009
(3545) August Rd	0.05	40	R				From: Cul-de-Sac				NA			NA		05/11/2009
(3546) August Ct	0.07	100	R				From: 20-3543				NA			NA		05/11/2009
(3547) Crofton Ct	0.11	130	R				From: 20-3546 August Ct				NA			NA		05/11/2009
(3548) Crofton Circle	0.08	80	R				From: Dead End				NA			NA		05/11/2009
(3549) Cherrybark Rd	0.17	110	R				From: 20-3545 August Rd				NA			NA		05/11/2009
							From: Cul-de-Sac				NA			NA		09/02/2009
							From: 20-3537 Crofton Rd				NA			NA		09/02/2009
							From: Cul-de-Sac				NA			NA		09/02/2009
							From: 20-3537 Crofton Rd				NA			NA		09/02/2009
							From: 20-2814 Deep Forest Rd				NA			NA		09/02/2009
							From: 20-2811 Turkey Oak Rd				NA			NA		09/02/2009

Virginia Department of Transportation
 Traffic Engineering Division
 2009
 Annual Average Daily Traffic Volume Estimates By Section of Route
 Chesterfield Maintenance Area

Route	Length	AADT	QA	4Tire	Bus	-----Truck-----				QC	K Factor	QK	Dir Factor	AAWDT	QW	Year
						2Axle	3+Axle	1Trail	2Trail							
Chesterfield County																
(3550) Moorefield Park Dr	0.93	3700	R				From: US 60 WEST; 20-675					NA		NA		09/02/2009
							To: US 60 E, Midlothian Tpke									
(3551) Farrar Ct	0.08	20	R				From: Cul-de-Sac					NA		NA		09/02/2009
							To: 20-3550 Moorefield Park Dr									
(3552) Metropolitan Ct	0.08	820	R				From: Cul-de-Sac					NA		NA		09/02/2009
							To: 20-3550 Moorefield Park Dr									
(3553) Sandbag Way	0.05	60	R				From: 20-1268 Sandbag Rd					NA		NA		09/02/2009
							To: Cul-de-Sac									
(3554) Sandbag Terrace	0.12	120	R				From: Cul-de-Sac					NA		NA		09/02/2009
							To: 20-3555 Sandbag Circle									
(3554) Sandbag Terrace	0.06	160	R				From: 20-1268 Sandbag Rd					NA		NA		09/02/2009
							To: Cul-de-Sac									
(3555) Sandbag Circle	0.04	60	R				From: Cul-de-Sac					NA		NA		09/02/2009
							To: 20-3554 Sandbag Trail									
(3556) Timberun Ct	0.04	60	R				From: Cul-de-Sac					NA		NA		06/03/2009
							To: 20-3094 Timberun Rd									
(3557) Promontory Place	0.04	70	R				From: 20-3224 Promontory Pointe Rd					NA		NA		06/01/2009
							To: Cul-de-Sac									
(3558) Danwoods Rd	0.04	70	R				From: 20-3513 Danhurst Dr					NA		NA		09/14/2006
							To: Dead End									
(3559) Danbury Dr	0.04	40	R				From: Dead End					NA		NA		06/11/2009
							To: 20-3513 Danhurst Dr									
(3559) Danbury Dr	0.05	70	R				From: 20-3513 Danhurst Dr					NA		NA		06/01/2009
							To: Dead End									
(3560) South Ridge Dr	0.06	1300	R				From: Dead End					NA		NA		05/13/2009
							To: 20-3561 South Ridge Trail									
(3560) South Ridge Dr	0.11	1100	R				From: 20-2113 McManaway Dr					NA		NA		05/13/2009
							To: 20-3563 Beaver Point Dr									
(3560) South Ridge Dr	0.09	800	R				From: 20-3563 Beaver Point Dr					NA		NA		05/13/2009
							To: 20-3564 Beaver Hollow Ct									
(3560) South Ridge Dr	0.06	240	R				From: 20-3564 Beaver Hollow Ct					NA		NA		05/13/2009
							To: Dead End									
(3561) South Ridge Terrace	0.07	90	R				From: 20-3560					NA		NA		05/11/2009
							To: Cul-de-Sac									
(3562) McManaway Ct	0.04	30	R				From: Cul-de-Sac					NA		NA		05/11/2009
							To: 20-2113 McManaway Dr									
(3563) Beaver Point Dr	0.04	30	R				From: Dead End					NA		NA		05/11/2009
							To: 20-3565 Beaver Falls Rd									

Virginia Department of Transportation
Traffic Engineering Division
2009
Annual Average Daily Traffic Volume Estimates By Section of Route
Chesterfield Maintenance Area

Route	Length	AADT	QA	4Tire	Bus	Truck				QC	K Factor	QK	Dir Factor	AAWDT	QW	Year
						2Axle	3+Axle	1Trail	2Trail							
Chesterfield County																
(3563) Beaver Point Dr	0.12	480	R				From: 20-3565 Beaver Falls Rd					NA		NA		05/11/2009
							To: 20-3560									
(3564) Beaver Hollow Ct	0.05	80	R				From: Cul-de-Sac					NA		NA		05/11/2009
							To: 20-3560									
(3565) Beaver Falls Rd	0.17	320	R				From: 20-3563 Beaver Point Dr					NA		NA		05/11/2009
							To: 20-3566 Beaver Falls Ct									
(3565) Beaver Falls Rd	0.05	90	R				From: Cul-de-Sac					NA		NA		05/11/2009
							To: 20-3565 Beaver Falls Rd									
(3566) Beaver Falls Ct	0.04	20	R				From: Cul-de-Sac					NA		NA		05/11/2009
							To: 20-3565 Beaver Falls Rd									
(3567) Holly Trace Dr	0.10	890	R				From: SR 145 Centralia Rd					NA		NA		04/09/2009
							To: 20-3568 Holly Trace Ct									
(3567) Holly Trace Dr	0.05	540	R				From: 20-2089 Simplicity St					NA		NA		04/09/2009
							To: Cul-de-Sac									
(3567) Holly Trace Dr	0.07	120	R				From: 20-3915 Husting Trail					NA		NA		04/09/2009
							To: 20-3567 Holly Trace Dr									
(3568) Holly Trace Ct	0.06	170	R				From: 20-3571 Holly Trace Trail					NA		NA		04/09/2009
							To: Cul-de-Sac									
(3568) Holly Trace Ct	0.09	280	R				From: Cul-de-Sac					NA		NA		04/09/2009
							To: 20-1562 Blithe Dr									
(3569) Lively St	0.12	140	R				From: Cul-de-Sac					NA		NA		04/09/2009
							To: 20-1562 Blithe Dr									
(3570) Sand Hills Dr	0.06	110	R				From: Cul-de-Sac					NA		NA		03/16/2009
							To: 20-3574 Maplevale Pl									
(3570) Sand Hills Dr	0.17	280	R				From: 20-3573 Maplevale Rd					NA		NA		03/16/2009
							To: 20-1567 Evelyn Dr									
(3570) Sand Hills Dr	0.04	390	R				From: 20-3572 W, Pine Meadows Cr					NA		NA		03/16/2009
							To: 20-3572 W, Pine Meadows Circle									
(3570) Sand Hills Dr	0.21	1300	R				From: 20-3572 E, Pine Meadows Circle					NA		NA		03/16/2009
							To: 20-3572 E, Pine Meadows Cr									
(3570) Sand Hills Dr	0.15	1600	R				From: US 1 Jefferson Davis Hwy					NA		NA		03/16/2009
							To: Cul-de-Sac									
(3571) Holly Trace Terrace	0.07	60	R				From: Cul-de-Sac					NA		NA		03/16/2009
							To: 20-3568 Holly Trace Ct									
(3571) Holly Trace Terrace	0.03	80	R				From: Cul-de-Sac					NA		NA		03/16/2009
							To: Cul-de-Sac									
(3572) Pine Meadows Circle	0.26	170	R				From: 20-3570 W, Sand Hills Dr					NA		NA		03/16/2009
							To: 20-3570 E, Sand Hills Dr									

Virginia Department of Transportation
Traffic Engineering Division
2009
Annual Average Daily Traffic Volume Estimates By Section of Route
Chesterfield Maintenance Area

Route	Length	AADT	QA	4Tire	Bus	Truck				QC	K Factor	QK	Dir Factor	AAWDT	QW	Year
						2Axle	3+Axle	1Trail	2Trail							
Chesterfield County																
(3573) Maplevale Rd	0.10	120	R								NA			NA		03/16/2009
(3573) Maplevale Rd	0.17	100	R								NA			NA		03/16/2009
(3574) Maplevale Pl	0.07	40	R								NA			NA		03/16/2009
(3575) Riverview Dr	0.18	70	R								NA			NA		10/30/2006
(3576) Riverview Ct	0.10	60	R								NA			NA		10/30/2006
(3576) Riverview Ct	0.02	40	R								NA			NA		09/02/2009
(3577) Hamlin Creek Pkwy	0.31	2500	R								NA			NA		10/30/2006
(3578) Farm Field Ct	0.06	90	R								NA			NA		09/02/2009
(3579) Iverson Ct	0.10	120	R								NA			NA		05/13/2009
(3580) Hilltop Farms Dr	0.04	850	R								NA			NA		05/13/2009
(3580) Hilltop Farms Dr	0.10	430	R								NA			NA		05/13/2009
(3581) Hilltop Farms Terrace	0.04	70	R								NA			NA		05/13/2009
(3581) Hilltop Farms Terrace	0.11	220	R								NA			NA		03/13/2009
(3581) Hilltop Farms Terrace	0.06	60	R								NA			NA		03/13/2009
(3582) Farm Field Dr	0.05	70	R								NA			NA		03/13/2009
(3582) Farm Field Dr	0.07	260	R								NA			NA		03/13/2009
(3582) Farm Field Dr	0.05	140	R								NA			NA		03/13/2009
(3582) Farm Field Dr	0.01	6	R								NA			NA		03/13/2009
(3583) Hilltop Field Dr	0.19	220	R								NA			NA		03/13/2009
(3584) Harley Dr	0.07	90	R								NA			NA		03/13/2009
(3585) Glen Oaks Dr	0.11	460	R								NA			NA		03/13/2009

Virginia Department of Transportation
Traffic Engineering Division
2009
Annual Average Daily Traffic Volume Estimates By Section of Route
Chesterfield Maintenance Area

Route	Length	AADT	QA	4Tire	Bus	-----Truck-----				QC	K Factor	QK	Dir Factor	AAWDT	QW	Year
						2Axle	3+Axle	1Trail	2Trail							
Chesterfield County																
(3585) Glen Oaks Dr	0.09	490	R				From: 20-4476 Walters Dr					NA		NA		03/13/2009
(3585) Glen Oaks Dr	0.13	540	R				To: 20-4475 Glen Oaks Ct					NA		NA		03/13/2009
(3585) Glen Oaks Dr	0.04	640	R				From: 20-3586 EAST					NA		NA		03/13/2009
(3585) Glen Oaks Dr							To: 20-717 Centralia Rd									
(3586)	0.27	260	R				From: 20-4481 Hamlin Way					NA		NA		10/03/2006
(3586)	0.05	540	R				To: 20-4477 Hamlin Ave					NA		NA		10/03/2006
(3586)	0.06	380	R				From: 20-4476 Walters Dr					NA		NA		10/03/2006
(3586)	0.11	380	R				To: 20-3585 S, Glen Oaks Dr					NA		NA		10/03/2006
(3586)	0.08	430	R				From: 20-3589 Hamlin Ct					NA		NA		10/03/2006
(3586)	0.05	490	R				To: 20-3588 Shumark Dr					NA		NA		10/03/2006
(3586)	0.10	570	R				From: 20-3587 Hamlin Pl					NA		NA		10/03/2006
(3586)							To: 20-3585 N, Glen Oaks Dr									
(3587) Hamlin Pl	0.04	40	R				From: 20-3586					NA		NA		03/13/2009
(3587) Hamlin Pl							To: Cul-de-Sac									
(3588) Shumark Dr	0.18	190	R				From: Cul-de-Sac					NA		NA		03/13/2009
(3588) Shumark Dr							To: 20-3586									
(3589) Hamlin Ct	0.03	60	R				From: Cul-de-Sac					NA		NA		03/13/2009
(3589) Hamlin Ct							To: 20-3586									
(3590) South Ridge Dr	0.03	1600	R				From: 20-604 Genito Rd					NA		NA		03/13/2009
(3590) South Ridge Dr	0.21	1500	R				To: 20-3591 Duck River Rd					NA		NA		05/13/2009
(3590) South Ridge Dr	0.04	1400	R				From: 20-3599 South Ridge Circle					NA		NA		05/13/2009
(3590) South Ridge Dr							To: Dead End									
(3591) Duck River Rd	0.06	280	R				From: 20-3590 South Ridge Dr					NA		NA		05/13/2009
(3591) Duck River Rd	0.11	290	R				To: 20-3592 Duck River Ct					NA		NA		05/11/2009
(3591) Duck River Rd							To: 20-3593 Shiloh Church Rd									
(3592) Duck River Ct	0.16	280	R				From: 20-3591 Duck River Rd					NA		NA		05/13/2009
(3592) Duck River Ct							To: Cul-de-Sac									
(3593) Shiloh Church Rd	0.04	1000	R				From: 20-604 Genito Rd					NA		NA		05/13/2009
(3593) Shiloh Church Rd	0.11	550	R				To: 20-3591 Duck River Rd					NA		NA		05/13/2009
(3593) Shiloh Church Rd	0.09	340	R				From: 20-3594 Leesburg Circle					NA		NA		05/13/2009
(3593) Shiloh Church Rd							To: 20-3595 Leesburg Ct									

Virginia Department of Transportation
 Traffic Engineering Division
 2009
 Annual Average Daily Traffic Volume Estimates By Section of Route
 Chesterfield Maintenance Area

Route	Length	AADT	QA	4Tire	Bus	-----Truck-----				QC	K Factor	QK	Dir Factor	AAWDT	QW	Year
						2Axle	3+Axle	1Trail	2Trail							
Chesterfield County																
(3593) Shiloh Church Rd	0.16	210	R											NA		05/13/2009
(3594) Leesburg Circle	0.03	30	R											NA		05/13/2009
(3594) Leesburg Circle	0.03	30	R											NA		05/13/2009
(3594) Leesburg Circle	0.03	120	R											NA		05/13/2009
(3595) Leesburg Ct	0.03	30	R											NA		05/13/2009
(3596) Quito Rd	0.16	150	R											NA		05/13/2009
(3596) Quito Rd	0.06	360	R											NA		05/13/2009
(3596) Quito Rd	0.08	640	R											NA		05/13/2009
(3597) Iverson Rd	0.20	380	R											NA		05/13/2009
(3597) Iverson Rd	0.07	310	R											NA		05/13/2009
(3597) Iverson Rd	0.13	210	R											NA		05/13/2009
(3598) Colgrave Rd	0.22	240	R											NA		05/13/2009
(3598) Colgrave Rd	0.05	60	R											NA		05/13/2009
(3599) South Ridge Circle	0.03	60	R											NA		05/13/2009
(3600) Woodlake Village Pkwy	0.61	14000	G	99%	1%	1%	0%	0%	0%	C	0.095	F	0.539	14000	G	2009
(3600) Woodlake Village Pkwy	0.20	7000	R											NA		05/20/2009
(3600) Woodlake Village Pkwy	0.08	6800	R											NA		05/20/2009
(3600) Woodlake Village Pkwy	0.07	6600	R											NA		05/20/2009
(3600) Woodlake Village Pkwy	0.08	6000	R											NA		05/20/2009
(3600) Woodlake Village Pkwy	0.09	5100	R											NA		05/20/2009
(3600) Woodlake Village Pkwy	0.06	5500	R											NA		05/20/2009
(3600) Woodlake Village Pkwy	0.08	5200	R											NA		05/20/2009

Virginia Department of Transportation
Traffic Engineering Division
2009
Annual Average Daily Traffic Volume Estimates By Section of Route
Chesterfield Maintenance Area

Route	Length	AADT	QA	4Tire	Bus	-----Truck-----				QC	K Factor	QK	Dir Factor	AAWDT	QW	Year
						2Axle	3+Axle	1Trail	2Trail							
Chesterfield County																
(3600) Woodlake Village Pkwy	0.05	4800	R			From: 20-3619 Country Walk Rd						NA		NA		05/20/2009
(3600) Woodlake Village Pkwy	0.05	4600	R			To: 20-3621 Oak Knoll Rd						NA		NA		05/20/2009
(3600) Woodlake Village Pkwy	0.06	4400	R			From: 20-3624 Waters Edge Rd						NA		NA		05/20/2009
(3600) Woodlake Village Pkwy	0.04	4200	R			To: 20-3628						NA		NA		05/20/2009
(3600) Woodlake Village Pkwy	0.19	3800	R			From: 20-3631 Moss Creek Rd						NA		NA		05/20/2009
(3600) Woodlake Village Pkwy	0.20	3100	R			To: 20-4600 Laurel Trail Rd						NA		NA		05/20/2009
(3600) Woodlake Village Pkwy	0.11	3000	R			From: 20-3634 Long Cove Rd						NA		NA		05/20/2009
(3600) Woodlake Village Pkwy	0.06	2700	R			To: 20-3640 West Bay Dr						NA		NA		05/20/2009
(3600) Woodlake Village Pkwy	0.05	2300	R			From: 20-3648 Sunrise Bluff Rd						NA		NA		05/20/2009
(3600) Woodlake Village Pkwy	0.10	2200	R			To: 20-3644 Fiddlers Ridge Rd						NA		NA		05/20/2009
(3600) Woodlake Village Pkwy	0.05	2100	R			From: 20-4320 Candlewick Rd						NA		NA		05/20/2009
(3600) Woodlake Village Pkwy	0.13	2000	R			To: 20-4330 Beechwood Point Rd						NA		NA		05/20/2009
(3600) Woodlake Village Pkwy	0.37	3500	R			From: 20-4333 Watercrest Rd						NA		NA		05/20/2009
(3600) Woodlake Village Pkwy	0.80	4800	R			To: 20-4340 Pleasant Grove Lane						NA		NA		05/20/2009
(3600) Woodlake Village Pkwy	0.20	7500	R			From: 20-4302 Acorn Ridge Rd						NA		NA		05/20/2009
(3600) Woodlake Village Pkwy	0.07	7900	R			To: 20-4301 Heather Glen Rd						NA		NA		05/20/2009
(3600) Woodlake Village Pkwy	0.05	8600	R			From: 20-4300 West Branch Rd						NA		NA		05/20/2009
(3601) Forest Wood Ct	0.05	90	R			To: End Loop; Wood Lake Pkwy						NA		NA		05/20/2009
(3602) Forest Wood Rd	0.04	310	R			From: Cul-de-Sac						NA		NA		05/20/2009
(3602) Forest Wood Rd	0.05	210	R			To: 20-3602 Forest Wood Rd						NA		NA		05/20/2009
(3602) Forest Wood Rd	0.04	70	R			From: 20-3600 Woodlake Village Pkwy						NA		NA		05/20/2009
(3603) Forest Wood Lane	0.09	90	R			To: 20-3601 Forest Wood Ct						NA		NA		05/20/2009
(3604) Willow Glen Rd	0.41	400	R			From: 20-3603 Forest Wood Lane						NA		NA		05/20/2009
(3604) Willow Glen Rd	0.04	410	R			To: Cul-de-Sac						NA		NA		05/20/2009
(3604) Willow Glen Rd	0.04	410	R			From: 20-3602 Forest Wood Rd						NA		NA		05/20/2009
(3604) Willow Glen Rd	0.04	410	R			To: Cul-de-Sac						NA		NA		05/20/2009
(3604) Willow Glen Rd	0.04	410	R			From: Begin Loop						NA		NA		05/20/2009
(3604) Willow Glen Rd	0.04	410	R			To: End Loop						NA		NA		05/20/2009
(3604) Willow Glen Rd	0.04	410	R			From: 20-3600 Woodlake Village Pkwy						NA		NA		05/20/2009

Virginia Department of Transportation
 Traffic Engineering Division
 2009
 Annual Average Daily Traffic Volume Estimates By Section of Route
 Chesterfield Maintenance Area

Route	Length	AADT	QA	4Tire	Bus	Truck				QC	K Factor	QK	Dir Factor	AAWDT	QW	Year
						2Axle	3+Axle	1Trail	2Trail							
Chesterfield County																
(3605) Duck Cove Rd	0.09	220	R								NA			NA		05/20/2009
(3605) Duck Cove Rd	0.04	320	R								NA			NA		05/20/2009
(3606) Duck Cove Ct	0.06	90	R								NA			NA		05/20/2009
(3607) Duck Cove Pl	0.04	50	R								NA			NA		05/20/2009
(3607) Duck Cove Pl	0.04	90	R								NA			NA		05/20/2009
(3608) Mill Spring Dr	0.11	140	R								NA			NA		05/20/2009
(3608) Mill Spring Dr	0.03	460	R								NA			NA		05/20/2009
(3608) Mill Spring Dr	0.07	620	R								NA			NA		05/20/2009
(3609) Mill Spring Ct	0.08	130	R								NA			NA		09/21/2006
(3610) Mill Spring Rd	0.07	430	R								NA			NA		05/20/2009
(3610) Mill Spring Rd	0.15	220	R								NA			NA		05/20/2009
(3611) Mill Spring Lane	0.05	200	R								NA			NA		05/20/2009
(3611) Mill Spring Lane	0.01	110	R								NA			NA		05/20/2009
(3611) Mill Spring Lane	0.05	100	R								NA			NA		05/20/2009
(3612) Mill Spring Circle	0.07	90	R								NA			NA		09/21/2006
(3613) Shelter Cove Rd	0.16	550	R								NA			NA		05/20/2009
(3613) Shelter Cove Rd	0.03	360	R								NA			NA		05/20/2009
(3613) Shelter Cove Rd	0.04	350	R								NA			NA		05/20/2009
(3613) Shelter Cove Rd	0.19	290	R								NA			NA		05/20/2009
(3614) Shelter Cove Pointe	0.10	120	R								NA			NA		05/20/2009
(3615) Shelter Cove Circle	0.08	90	R								NA			NA		05/20/2009

Virginia Department of Transportation
Traffic Engineering Division
2009
Annual Average Daily Traffic Volume Estimates By Section of Route
Chesterfield Maintenance Area

Route	Length	AADT	QA	4Tire	Bus	-----Truck-----				QC	K Factor	QK	Dir Factor	AAWDT	QW	Year
						2Axle	3+Axle	1Trail	2Trail							
Chesterfield County																
(3616) Bent Creek Rd	0.05	380	R								NA			NA		05/20/2009
(3616) Bent Creek Rd	0.02	250	R								NA			NA		05/20/2009
(3616) Bent Creek Rd	0.08	110	R								NA			NA		05/20/2009
(3617) Bent Creek Pl	0.04	70	R								NA			NA		05/20/2009
(3618) Bent Creek Ct	0.10	140	R								NA			NA		05/20/2009
(3619) Country Walk Rd	0.15	90	R								NA			NA		05/20/2009
(3619) Country Walk Rd	0.05	120	R								NA			NA		05/20/2009
(3619) Country Walk Rd	0.09	190	R								NA			NA		05/20/2009
(3620) Country Walk Ct	0.04	40	R								NA			NA		05/20/2009
(3621) Oak Knoll Rd	0.10	130	R								NA			NA		05/20/2009
(3621) Oak Knoll Rd	0.05	290	R								NA			NA		05/20/2009
(3621) Oak Knoll Rd	0.03	300	R								NA			NA		05/20/2009
(3621) Oak Knoll Rd	0.07	420	R								NA			NA		05/20/2009
(3622) Oak Knoll Circle	0.08	60	R								NA			NA		05/20/2009
(3623) Oak Knoll Lane	0.09	120	R								NA			NA		05/20/2009
(3624) Waters Edge Rd	0.07	60	R								NA			NA		05/20/2009
(3624) Waters Edge Rd	0.04	150	R								NA			NA		05/20/2009
(3624) Waters Edge Rd	0.05	150	R								NA			NA		05/20/2009
(3624) Waters Edge Rd	0.16	320	R								NA			NA		05/20/2009
(3625) Waters Edge Ct	0.05	60	R								NA			NA		05/20/2009
(3626) Waters Edge Terrace	0.05	20	R								NA			NA		05/20/2009

Virginia Department of Transportation
 Traffic Engineering Division
 2009
 Annual Average Daily Traffic Volume Estimates By Section of Route
 Chesterfield Maintenance Area

Route	Length	AADT	QA	4Tire	Bus	-----Truck-----				QC	K Factor	QK	Dir Factor	AAWDT	QW	Year
						2Axle	3+Axle	1Trail	2Trail							
Chesterfield County																
3627	Waters Edge Circle	0.04	60	R				From: 20-3624 Waters Edge Rd						NA		05/20/2009
								To: Cul-de-Sac								
3628	Woods Walk Rd	0.06	440	R				From: 20-3600 Woodlake Village Pkwy						NA		05/20/2009
								To: 20--3629								
3628	Woods Walk Rd	0.06	230	R				From: 20-3629 Woods Walk Lane						NA		05/20/2009
								To: 20-3630 Woods Walk Ct								
3628	Woods Walk Rd	0.05	90	R				From: Cul-de-Sac						NA		05/20/2009
								To: Dead End								
3629	Woods Walk Lane	0.05	130	R				From: 20-3628						NA		05/20/2009
								To: Cul-de-Sac								
3629	Woods Walk Lane	0.09	70	R				From: Cul-de-Sac						NA		05/26/2009
								To: 20-3628								
3630	Woods Walk Ct	0.07	90	R				From: 20-3600 Woodlake Village Pkwy						NA		05/26/2009
								To: 20-3632 Moss Creek Ct								
3631	Moss Creek Rd	0.11	140	R				From: 20-3631 Moss Creek Rd						NA		05/26/2009
								To: 20-3633 Moss Creek Pl								
3631	Moss Creek Rd	0.15	180	R				From: 20-3632 Moss Creek Ct						NA		05/26/2009
								To: Cul-de-Sac								
3632	Moss Creek Ct	0.05	40	R				From: 20-3631 Moss Creek Rd						NA		05/26/2009
								To: 20-3633 Moss Creek Pl								
3632	Moss Creek Ct	0.04	40	R				From: 20-3632 Moss Creek Ct						NA		05/26/2009
								To: Cul-de-Sac								
3633	Moss Creek Pl	0.05	820	R				From: 20-3600 Woodlake Village Pkwy						NA		05/26/2009
								To: 20-3635 North Chase Rd								
3634	Long Cove Rd	0.11	600	R				From: 20-3635 North Chase Rd						NA		05/26/2009
								To: 20-3638 Woods Walk Rd								
3634	Long Cove Rd	0.10	520	R				From: 20-3638 Woods Walk Rd						NA		05/26/2009
								To: 20-3639 Long Cove Pl								
3634	Long Cove Rd	0.04	240	R				From: 20-3639 Long Cove Pl						NA		05/26/2009
								To: 20-3652 Long Cove Ct								
3634	Long Cove Rd	0.06	120	R				From: 20-3652 Long Cove Ct						NA		05/26/2009
								To: Dead End								
3635	North Chase Rd	0.17	180	R				From: Cul-de-Sac						NA		05/26/2009
								To: 20-3636 North Chase Ct								
3635	North Chase Rd	0.03	280	R				From: 20-3636 North Chase Ct						NA		05/26/2009
								To: 20-3634 Long Cove Rd								
3636	North Chase Ct	0.12	130	R				From: Cul-de-Sac						NA		05/26/2009
								To: 20-3637 North Chase Pl								
3636	North Chase Ct	0.08	270	R				From: 20-3637 North Chase Pl						NA		05/26/2009
								To: 20-3635 North Chase Rd								

Virginia Department of Transportation
Traffic Engineering Division
2009
Annual Average Daily Traffic Volume Estimates By Section of Route
Chesterfield Maintenance Area

Route	Length	AADT	QA	4Tire	Bus	-----Truck-----				QC	K Factor	QK	Dir Factor	AAWDT	QW	Year
						2Axle	3+Axle	1Trail	2Trail							
Chesterfield County																
3637 North Chase Pl	0.07	70	R			From: 20-3636 North Chase Ct					NA			NA		05/26/2009
						To: Cul-de-Sac										
3638 Woods Walk Rd	0.02	40	R			From: 20-3634 Long Cove Rd					NA			NA		12/08/2003
						To: Dead End										
3639 Long Cove Pl	0.16	250	R			From: 20-3634 Long Cove Rd					NA			NA		05/26/2009
						To: Dead End										
3640 West Bay Dr	0.13	560	R			From: 20-3600 Woodlake Village Pkwy					NA			NA		05/26/2009
						To: 20-3641 West Bay Ct										
3640 West Bay Dr	0.08	320	R			From: 20-3641 West Bay Ct					NA			NA		05/26/2009
						To: 20-3642 West Bay Rd										
3640 West Bay Dr	0.07	210	R			From: 20-3642 West Bay Rd					NA			NA		05/26/2009
						To: 20-3643 West Bay Pl										
3640 West Bay Dr	0.11	90	R			From: 20-3643 West Bay Pl					NA			NA		05/26/2009
						To: Cul-de-Sac										
3641 West Bay Ct	0.18	170	R			From: Cul-de-Sac					NA			NA		05/26/2009
						To: 20-3640 West Bay Dr										
3642 West Bay Rd	0.15	90	R			From: Dead End					NA			NA		05/26/2009
						To: 20-3640 West Bay Dr										
3643 West Bay Pl	0.06	80	R			From: 20-3640 West Bay Dr					NA			NA		05/26/2009
						To: Cul-de-Sac										
3644 Fiddlers Ridge Rd	0.09	140	R			From: Cul-de-Sac					NA			NA		05/26/2009
						To: 20-3647 Fiddlers Ridge Pl										
3644 Fiddlers Ridge Rd	0.09	310	R			From: 20-3647 Fiddlers Ridge Pl					NA			NA		05/26/2009
						To: 20-3646 Fiddlers Ridge Lane										
3644 Fiddlers Ridge Rd	0.06	520	R			From: 20-3646 Fiddlers Ridge Lane					NA			NA		05/26/2009
						To: 20-3645 Fiddlers Ridge Ct										
3644 Fiddlers Ridge Rd	0.03	680	R			From: 20-3645 Fiddlers Ridge Ct					NA			NA		05/26/2009
						To: 20-3600 Woodlake Village Pkwy										
3645 Fiddlers Ridge Ct	0.07	110	R			From: Cul-de-Sac					NA			NA		05/26/2009
						To: 20-3644 Fiddlers Ridge Rd										
3646 Fiddlers Ridge Lane	0.16	220	R			From: Cul-de-Sac					NA			NA		05/26/2009
						To: 20-3644 Fiddlers Ridge Rd										
3647 Fiddlers Ridge Pl	0.06	90	R			From: Cul-de-Sac					NA			NA		05/26/2009
						To: 20-3644 Fiddlers Ridge Rd										
3648 Sunrise Bluff Rd	0.17	540	R			From: 20-3600 Woodlake Village Pkwy					NA			NA		05/26/2009
						To: 20-3649 Sunrise Bluff Ct										
3648 Sunrise Bluff Rd	0.17	170	R			From: 20-3649 Sunrise Bluff Ct					NA			NA		05/26/2009
						To: Cul-de-Sac										
3649 Sunrise Bluff Ct	0.24	250	R			From: 20-3648 Sunrise Bluff Rd					NA			NA		04/29/2009
						To: Cul-de-Sac										

Virginia Department of Transportation
Traffic Engineering Division
2009
Annual Average Daily Traffic Volume Estimates By Section of Route
Chesterfield Maintenance Area

Route	Length	AADT	QA	4Tire	Bus	-----Truck-----				QC	K Factor	QK	Dir Factor	AAWDT	QW	Year
						2Axle	3+Axle	1Trail	2Trail							
Chesterfield County																
(3650) Playground Dr	0.13	260	R				From: 20-3653 Leisure Terrace					NA		NA		04/29/2009
(3650) Playground Dr	0.03	350	R				To: 20-3651 Playground Circle					NA		NA		04/29/2009
(3650) Playground Dr	0.08	110	R				From: 20-1913 Huntingcreek Dr					NA		NA		04/29/2009
							To: Cul-de-Sac									
(3651) Playground Circle	0.10	140	R				From: Cul-de-Sac					NA		NA		04/29/2009
							To: 20-3650 Playground Dr									
(3652) Long Cove Ct	0.04	90	R				From: Dead End					NA		NA		04/29/2009
							To: 20-3634 Long Cove Rd									
(3653) Leisure Terrace	0.20	190	R				From: Cul-de-Sac					NA		NA		10/30/2006
							To: Cul-de-Sac									
(3654) Leisure Lane	0.20	250	R				From: 20-3653 Leisure Terrace					NA		NA		10/30/2006
							To: 20-1913 Huntingcreek Dr									
(3655) Leisure Ct	0.10	110	R				From: Cul-de-Sac					NA		NA		10/30/2006
							To: 20-3654 Leisure Lane									
(3656) Belfield Circle	0.13	140	R				From: Cul-de-Sac					NA		NA		02/17/2009
							To: 20-1845; 20-3657									
(3657) Belfield Terrace	0.14	150	R				From: 20-1845; 20-3656					NA		NA		02/17/2009
							To: Cul-de-Sac									
(3658) Oldbury Ct	0.09	60	R				From: Cul-de-Sac					NA		NA		10/30/2006
							To: 20-1360 Oldbury Rd									
(3659) Weatherbury Pl	0.52	130	R				From: 20-604 Genito Rd					NA		NA		09/28/2006
							To: Cul-de-Sac									
(3660) Hunters Ridge Dr	0.21	160	R				From: Cul-de-Sac					NA		NA		04/20/2009
(3660) Hunters Ridge Dr	0.11	370	R				To: 20-3661 Hunters Ridge Lane					NA		NA		04/20/2009
							To: 20-604 Genito Rd									
(3661) Hunters Ridge Lane	0.19	290	R				From: Cul-de-Sac					NA		NA		04/20/2009
(3661) Hunters Ridge Lane	0.07	260	R				To: 20-3662 Hobblebush Terrace					NA		NA		04/20/2009
							To: 20-3660 Hunters Ridge Dr									
(3662) Hobblebush Terrace	0.06	60	R				From: Cul-de-Sac					NA		NA		04/20/2009
(3662) Hobblebush Terrace	0.11	170	R				To: 20-3663 Hobblebush Circle					NA		NA		04/20/2009
							To: 20-3661 Hunters Ridge Lane									
(3663) Hobblebush Circle	0.13	60	R				From: Cul-de-Sac					NA		NA		04/20/2009
							To: 20-3662 Hobblebush Terrace									
(3664) Evergreen Oak Ct	0.11	100	R				From: 20-1601; 20-2469					NA		NA		10/30/2006
							To: Cul-de-Sac									

Virginia Department of Transportation
Traffic Engineering Division
2009
Annual Average Daily Traffic Volume Estimates By Section of Route
Chesterfield Maintenance Area

Route	Length	AADT	QA	4Tire	Bus	-----Truck-----				QC	K Factor	QK	Dir Factor	AAWDT	QW	Year
						2Axle	3+Axle	1Trail	2Trail							
Chesterfield County																
3665 Rabbit Ridge Rd	0.25	310	R			From: 20-3670 Woodland Pond Py					NA			NA		04/22/2009
						To: Cul-de-Sac										
3666 Squirrel Tree Ct	0.10	100	R			From: Cul-de-Sac					NA			NA		04/22/2009
						To: 20-3665 Rabbit Ridge Rd										
3666 Squirrel Tree Ct	0.16	46	R			From: 20-3665 Rabbit Ridge Rd					NA			NA		04/22/2009
						To: Cul-de-Sac										
3667 Owl Trace Ct	0.16	130	R			From: 20-3670 Woodland Pond Py					NA			NA		04/22/2009
						To: Cul-de-Sac										
3668 Avocet Dr	0.14	280	R			From: 20-3670 Woodland Pond Py					NA			NA		05/22/2009
						To: 20-3684 Avocet Ct										
3668 Avocet Dr	0.19	130	R			From: 20-3684 Avocet Ct					NA			NA		05/22/2009
						To: Cul-de-Sac										
3669 Otterburn Rd	0.24	40	R			From: Cul-de-Sac					NA			NA		05/22/2009
						To: 20-604 Genito Rd										
3670 Woodland Pond Pkwy	0.25	230	N			From: 20-636 Nash Rd					NA			NA		04/20/2009
						To: 20-4438										
3670 Woodland Pond Pkwy	0.19	230	R			From: 20-4438 Laurel Cove Lane					NA			NA		04/20/2009
						To: 20-3668 Avocet Dr										
3670 Woodland Pond Pkwy	1.03	460	R			From: 20-3668 Avocet Dr					NA			NA		04/20/2009
						To: 20-3681 Whistling Swan Rd										
3670 Woodland Pond Pkwy	0.13	620	R			From: 20-3681 Whistling Swan Rd					NA			NA		04/20/2009
						To: 20-3671 S, Waterfowl Flyway										
3670 Woodland Pond Pkwy	0.31	1900	R			From: 20-3671 S, Waterfowl Flyway					NA			NA		04/20/2009
						To: 20-3677 Old Squaws Lane										
3670 Woodland Pond Pkwy	0.15	1200	R			From: 20-3677 Old Squaws Lane					NA			NA		04/20/2009
						To: 20-3671 N, Waterfowl Flyway										
3670 Woodland Pond Pkwy	0.51	2900	R			From: 20-3671 N, Waterfowl Flyway					NA			NA		04/20/2009
						To: 20-655 Beach Rd										
3671 Waterfowl Flyway	0.23	120	R			From: Cul-de-Sac					NA			NA		04/20/2009
						To: 20-3670 S, Woodland Pond Pkwy										
3671 Waterfowl Flyway	0.11	220	R			From: 20-3670 S, Woodland Pond Py					NA			NA		04/20/2009
						To: 20-3680 Lesser Scaup Lndg										
3671 Waterfowl Flyway	0.37	310	R			From: 20-3680 Lesser Scaup Lndg					NA			NA		04/20/2009
						To: 20-3678 Gadwell Terrace										
3671 Waterfowl Flyway	0.59	500	R			From: 20-3678 Gadwell Terrace					NA			NA		04/20/2009
						To: 20-3670 N, Woodland Pond Pkwy										
3671 Waterfowl Flyway	0.30	690	R			From: 20-3670 N, Woodland Pond Pkwy					NA			NA		04/20/2009
						To: 20-3672 Merganser Terrace										
3671 Waterfowl Flyway	0.16	300	R			From: 20-3672 Merganser Terrace					NA			NA		04/20/2009
						To: 20-3690 Waterfowl Ct										
3671 Waterfowl Flyway	0.13	180	R			From: 20-3690 Waterfowl Ct					NA			NA		04/20/2009
						To: 20-3691 Waterfowl Pl										
3671 Waterfowl Flyway	0.19	60	R			From: 20-3691 Waterfowl Pl					NA			NA		04/20/2009
						To: Future Rd										

Virginia Department of Transportation
Traffic Engineering Division
2009
Annual Average Daily Traffic Volume Estimates By Section of Route
Chesterfield Maintenance Area

Route	Length	AADT	QA	4Tire	Bus	Truck				QC	K Factor	QK	Dir Factor	AAWDT	QW	Year
						2Axle	3+Axle	1Trail	2Trail							
Chesterfield County																
(3672) Merganser Terrace	0.14	80	R									NA		NA		04/20/2009
(3672) Merganser Terrace	0.09	170	R									NA		NA		04/20/2009
(3672) Merganser Terrace	0.04	230	R									NA		NA		04/20/2009
(3672) Merganser Terrace	0.08	300	R									NA		NA		04/20/2009
(3672) Merganser Terrace	0.11	410	R									NA		NA		04/20/2009
(3673) Widgeon Way	0.10	90	R									NA		NA		04/20/2009
(3674) Sawdust Trail	0.07	40	R									NA		NA		04/20/2009
(3675) Eider Landing	0.09	60	R									NA		NA		04/20/2009
(3676) Canvasback Circle	0.09	70	R									NA		NA		04/20/2009
(3677) Old Squaws Lane	0.18	120	R									NA		NA		10/30/2006
(3678) Gadwell Terrace	0.04	50	R									NA		NA		04/20/2009
(3678) Gadwell Terrace	0.20	160	R									NA		NA		04/20/2009
(3678) Gadwell Terrace	0.14	80	R									NA		NA		04/20/2009
(3679) Gadwell Ct	0.14	70	R									NA		NA		04/20/2009
(3680) Lesser Scaup Landing	0.19	40	R									NA		NA		04/20/2009
(3680) Lesser Scaup Landing	0.09	100	R									NA		NA		04/20/2009
(3681) Whistling Swan Rd	0.49	360	R									NA		NA		04/20/2009
(3681) Whistling Swan Rd	0.24	580	R									NA		NA		04/20/2009
(3682) Pintail Pl	0.19	120	R									NA		NA		04/20/2009
(3683) Whistling Swan Pl	0.12	90	R									NA		NA		04/20/2009
(3684) Avocet Ct	0.12	80	R									NA		NA		10/30/2006

Virginia Department of Transportation
Traffic Engineering Division
2009
Annual Average Daily Traffic Volume Estimates By Section of Route
Chesterfield Maintenance Area

Route	Length	AADT	QA	4Tire	Bus	Truck				QC	K Factor	QK	Dir Factor	AAWDT	QW	Year
						2Axle	3+Axle	1Trail	2Trail							
Chesterfield County																
(3685) Newbys Wood Trail	0.10	360	R									NA		NA		04/27/2009
(3685) Newbys Wood Trail	0.15	340	R									NA		NA		04/27/2009
(3685) Newbys Wood Trail	0.11	270	R									NA		NA		04/27/2009
(3685) Newbys Wood Trail	0.18	120	R									NA		NA		04/27/2009
(3686) Quail Ridge Rd	0.10	50	R									NA		NA		04/27/2009
(3686) Quail Ridge Rd	0.09	190	R									NA		NA		04/27/2009
(3686) Quail Ridge Rd	0.10	60	R									NA		NA		04/27/2009
(3687) Quail Ridge Terrace	0.16	80	R									NA		NA		04/27/2009
(3688) Berry Patch Dr	0.14	100	R									NA		NA		04/27/2009
(3688) Bare Foot Trail	0.22	90	R									NA		NA		10/30/2006
(3690) Waterfowl Ct	0.07	40	R									NA		NA		10/30/2006
(3691) Waterfowl Pl	0.04	30	R									NA		NA		10/30/2006
(3692)	0.43	120	R									NA		NA		10/30/2006
(3693) Egret Ct	0.23	120	R									NA		NA		10/30/2006
(3694) Springhouse Ct	0.26	30	R									NA		NA		10/30/2006
(3695)	0.07	20	R									NA		NA		09/02/2009
(3696) Waterfall Dr	0.58	90	R									NA		NA		09/02/2009
(3697) Waterfall Court	0.04	5	R									NA		NA		09/02/2009
(3698) Mayfair Dr	0.03	40	R									NA		NA		10/30/2006
(3699) Crown Point Rd	0.23	40	R									NA		NA		09/02/2009

Virginia Department of Transportation
Traffic Engineering Division
2009
Annual Average Daily Traffic Volume Estimates By Section of Route
Chesterfield Maintenance Area

Route	Length	AADT	QA	4Tire	Bus	Truck				QC	K Factor	QK	Dir Factor	AAWDT	QW	Year
						2Axle	3+Axle	1Trail	2Trail							
Chesterfield County																
(3700) Aberdare Dr	0.04	500	R			From: 20-642 Salem Church Rd					NA			NA		10/30/2006
						To: 20-3701 Fenestra Cr										
(3700) Aberdare Dr	0.06	460	R			From: 20-3701 Fenestra Circle					NA			NA		10/30/2006
						To: 20-3702										
(3700) Aberdare Dr	0.06	350	R			From: 20-3702					NA			NA		10/30/2006
						To: 20-3703 Hyth Pl										
(3700) Aberdare Dr	0.06	280	R			From: 20-3703 Hyth Pl					NA			NA		10/30/2006
						To: 20-3704 Chipping Dr										
(3701) Fenestra Circle	0.06	70	R			From: 20-3700 Aberdare Dr					NA			NA		09/02/2009
						To: Cul-de-Sac										
(3702) Ladue Rd	0.18	270	R			From: 20-1905 Old Warson Dr					NA			NA		09/02/2009
						To: 20-1903 Chanson Rd										
(3702) Ladue Rd	0.05	240	R			From: 20-1903 Chanson Rd					NA			NA		09/02/2009
						To: 20-3704 Chipping Dr										
(3702) Ladue Rd	0.13	180	R			From: 20-3704 Chipping Dr					NA			NA		09/02/2009
						To: 20-3700 Aberdare Dr										
(3702) Ladue Ct	0.06	46	R			From: 20-3700 Aberdare Dr					NA			NA		09/02/2009
						To: Cul-de-Sac										
(3703) Hyth Pl	0.05	60	R			From: 20-3700 Aberdare Dr					NA			NA		09/02/2009
						To: Cul-de-Sac										
(3704) Chipping Dr	0.22	200	R			From: 20-3702					NA			NA		09/02/2009
						To: 20-3700 Aberdare Dr										
(3704) Chipping Dr	0.07	80	R			From: 20-3700 Aberdare Dr					NA			NA		09/02/2009
						To: Dead End										
(3705) Greyoak Dr	0.37	60	R			From: Cul-de-Sac					NA			NA		09/02/2009
						To: 20-678 West Providence Rd										
(3706) Oakford Ct	0.04	5	R			From: Cul-de-Sac					NA			NA		09/02/2009
						To: 20-3705										
(3707) Walnut Cove Ct	0.14	150	R			From: 20-3286 Rufford Rd					NA			NA		10/03/2006
						To: Cul-de-Sac										
(3708) Rufford Pl	0.05	40	R			From: 20-3286 Rufford Rd					NA			NA		10/03/2006
						To: Cul-de-Sac										
(3709) Rufford Ct	0.04	50	R			From: 20-3286 Rufford Rd					NA			NA		10/03/2006
						To: Cul-de-Sac										
(3710) Salem Oak Place	0.04	80	R			From: 0.04 MS 20-642					NA			NA		03/06/2009
						To: 20-642 Salem Oaks Dr										
(3710) Salem Oak Court	0.12	50	R			From: 20-642 Salem Oaks Dr					NA			NA		09/02/2009
						To: Dead End										
(3711) Salem Oaks Terrace	0.04	30	R			From: Cul-de-Sac					NA			NA		09/02/2009
						To: 20-642 Salem Oaks Dr										
(3712) Vinewood Dr	0.16	210	R			From: 20-760 Elko Rd					NA			NA		10/10/2006
						To: 20-3713										

Virginia Department of Transportation
Traffic Engineering Division
2009
Annual Average Daily Traffic Volume Estimates By Section of Route
Chesterfield Maintenance Area

Route	Length	AADT	QA	4Tire	Bus	Truck				QC	K Factor	QK	Dir Factor	AAWDT	QW	Year
						2Axle	3+Axle	1Trail	2Trail							
Chesterfield County																
(3713) Thornwood Lane	0.09	170	R								NA			NA		10/10/2006
(3713) Thornwood Lane	0.25	280	R								NA			NA		04/09/2009
(3714) Thornwood Ct	0.07	70	R								NA			NA		10/10/2006
(3715) Sonnenburg Ct	0.04	40	R								NA			NA		10/10/2006
(3716) Tributary Ct	0.05	40	R								NA			NA		10/30/2006
(3717) Passaic Ave	0.11	80	R								NA			NA		10/30/2006
(3717) Passaic Ave	0.01	7	R								NA			NA		10/30/2006
(3718) Ferncreek Pl	0.12	160	R								NA			NA		03/16/2009
(3719) Executive Dr	0.35	350	R								NA			NA		03/16/2009
(3720) Leveret Lane	0.17	180	R								NA			NA		05/07/2009
(3721) Oxer Rd	0.09	240	R								NA			NA		05/07/2009
(3721) Oxer Rd	0.11	100	R								NA			NA		05/07/2009
(3722) Oxer Ct	0.03	50	R								NA			NA		05/07/2009
(3723) Den Bark Dr	0.15	130	R								NA			NA		05/07/2009
(3723) Den Bark Dr	0.13	330	R								NA			NA		05/07/2009
(3724) Den Bark Cr	0.04	60	R								NA			NA		05/07/2009
(3725) Den Bark Ct	0.03	50	R								NA			NA		05/07/2009
(3725) Den Bark Ct	0.04	50	R								NA			NA		05/07/2009
(3726) Babbler Lane	0.15	180	R								NA			NA		05/07/2009
(3727) Foxberry Dr	0.07	1700	R								NA			NA		05/07/2009

Virginia Department of Transportation
 Traffic Engineering Division
 2009
 Annual Average Daily Traffic Volume Estimates By Section of Route
 Chesterfield Maintenance Area

Route	Length	AADT	QA	4Tire	Bus	-----Truck-----				QC	K Factor	QK	Dir Factor	AAWDT	QW	Year
						2Axle	3+Axle	1Trail	2Trail							
Chesterfield County																
(3727) Foxberry Dr	0.05	1600	R				From: 20-3730 Goins Lane					NA		NA		05/07/2009
(3727) Foxberry Dr	0.07	770	R				To: 20-3729 Foxberry Ct					NA		NA		05/07/2009
(3727) Foxberry Dr	0.05	680	R				From: 20-3723 Den Bark Dr					NA		NA		05/07/2009
(3727) Foxberry Dr	0.05	500	R				To: 20-3728 Foxberry Circle					NA		NA		05/07/2009
(3727) Foxberry Dr	0.06	450	R				From: 20-3731 Blue Tick Ct					NA		NA		05/07/2009
(3727) Foxberry Dr	0.05	440	R				To: 20-3732 Cropper Circle					NA		NA		05/07/2009
(3727) Foxberry Dr	0.07	290	R				From: 20-3733 Cropper Ct					NA		NA		05/07/2009
(3727) Foxberry Dr	0.06	240	R				To: 20-3734					NA		NA		05/07/2009
(3727) Foxberry Dr	0.05	200	R				From: 20-3735 Foxcatcher Ct					NA		NA		05/07/2009
(3727) Foxberry Dr	0.04	140	R				To: 20-3736 Rasper Ct					NA		NA		05/07/2009
(3727) Foxberry Dr	0.05	210	R				From: 20-3726 Babblers Lane					NA		NA		05/07/2009
(3727) Foxberry Dr	0.05	400	R				To: 20-3725 Den Bark Ct					NA		NA		05/07/2009
(3727) Foxberry Dr	0.05	530	R				From: 20-3724 Den Bark Circle					NA		NA		05/07/2009
(3727) Foxberry Dr	0.15	640	R				To: 20-3086 Twilight Lane					NA		NA		05/07/2009
(3728) Foxberry Circle	0.04	70	R				From: End Loop					NA		NA		05/07/2009
(3729) Foxberry Ct	0.03	50	R				To: 20-3727 Foxberry Dr					NA		NA		05/07/2009
(3730) Goins Lane	0.03	50	R				From: Cul-de-Sac					NA		NA		05/07/2009
(3731) Blue Tick Ct	0.05	90	R				To: 20-3727 Foxberry Dr					NA		NA		05/07/2009
(3732) Cropper Circle	0.03	60	R				From: 20-3727 Foxberry Dr					NA		NA		05/07/2009
(3733) Cropper Ct	0.05	80	R				To: Dead End					NA		NA		05/07/2009
(3733) Cropper Ct	0.05	60	R				From: 0.05 MS 20-3727					NA		NA		05/07/2009
(3733) Cropper Ct	0.05	60	R				To: 20-3727 Foxberry Dr					NA		NA		05/07/2009
							From: Dead End					NA		NA		05/07/2009

Virginia Department of Transportation
Traffic Engineering Division
2009
Annual Average Daily Traffic Volume Estimates By Section of Route
Chesterfield Maintenance Area

Route	Length	AADT	QA	4Tire	Bus	Truck				QC	K Factor	QK	Dir Factor	AAWDT	QW	Year
						2Axle	3+Axle	1Trail	2Trail							
Chesterfield County																
(3734) Vixen Circle	0.08	50	R			From: 0.08 MS 20-3727					NA		NA			05/07/2009
(3734) Vixen Lane	0.05	50	R			To: 20-3727 Foxberry Dr					NA		NA			05/07/2009
(3735) Foxcatcher Ct	0.10	110	R			From: 0.05 MN 20-3727					NA		NA			05/07/2009
(3736) Rasper Ct	0.11	140	R			To: 20-3727 Foxberry Dr					NA		NA			05/07/2009
(3737) Den Bark Place	0.04	60	R			From: Cul-de-Sac					NA		NA			05/07/2009
(3737) Den Bark Terrace	0.03	40	R			To: 20-3723 Den Bark Dr					NA		NA			05/07/2009
(3738) Riverton Dr	0.27	20	R			From: 0.03 ME 20-3723					NA		NA			09/02/2009
(3739) Riverton Court	0.18	7	R			To: Cul-de-Sac					NA		NA			09/02/2009
(3740) Malcott Dr	0.06	160	R			From: 20-3387; 20-9972					NA		NA			09/02/2009
(3741) Malcott Ct	0.04	60	R			To: Cul-de-Sac					NA		NA			09/02/2009
(3741) Malcott Ct	0.07	70	R			From: 20-750 Shiloh Dr					NA		NA			09/02/2009
(3742) McCauliff Court	0.13	10	R			To: 20-3741 Malcott Ct					NA		NA			09/02/2009
(3743) Brookforest Ct	0.20	100	R			From: 0.04 MS 20-3740					NA		NA			10/30/2006
(3744) Pulliam Ct	0.11	40	R			To: 20-3740 Malcott Dr					NA		NA			10/23/2006
(3745) Gregory Charter Dr	0.03	20	R			From: Cul-de-Sac					NA		NA			05/04/2009
(3745) Gregory Charter Dr	0.23	160	R			To: 20-2078 Briarwick Dr					NA		NA			05/04/2009
(3746) Trophy Lane	0.07	20	R			From: 20-5392 Gregorys Charter Ct					NA		NA			10/30/2006
(3747) Trailbrook Dr	0.24	70	R			To: Cul-de-Sac					NA		NA			10/30/2006
(3748) Walthall Industrial Pkwy	0.36	2200	R			From: 20-3000 Buckhorn Rd					NA		NA			11/01/2006
(3749) Rams Crossing Ct	0.04	46	R			To: Cul-de-Sac					NA		NA			05/06/2009

Virginia Department of Transportation
 Traffic Engineering Division
 2009
 Annual Average Daily Traffic Volume Estimates By Section of Route
 Chesterfield Maintenance Area

Route	Length	AADT	QA	4Tire	Bus	Truck				QC	K Factor	QK	Dir Factor	AAWDT	QW	Year
						2Axle	3+Axle	1Trail	2Trail							
Chesterfield County																
(3750) Water Willow Dr	0.14	240	R											NA	NA	08/28/2006
(3750) Water Willow Dr	0.13	410	R											NA	NA	08/28/2006
(3750) Water Willow Dr	0.04	470	R											NA	NA	08/28/2006
(3750) Water Willow Dr	0.03	580	R											NA	NA	08/28/2006
(3750) Walton Bluff Pkwy	0.06	8400	R											NA	NA	08/28/2006
(3750) Walton Bluff Pkwy	0.06	6100	R											NA	NA	08/28/2006
(3750) Walton Bluff Pkwy	0.11	5400	R											NA	NA	08/28/2006
(3750) Walton Bluff Pkwy	0.06	5100	R											NA	NA	08/28/2006
(3750) Walton Bluff Pkwy	0.19	5000	R											NA	NA	08/28/2006
(3750) Walton Bluff Pkwy	0.15	4300	R											NA	NA	08/28/2006
(3750) Walton Bluff Pkwy	0.12	3500	R											NA	NA	08/28/2006
(3750) Walton Bluff Pkwy	0.23	3500	R											NA	NA	08/28/2006
(3750) Walton Bluff Pkwy	0.22	2900	R											NA	NA	08/28/2006
(3750) Walton Bluff Pkwy	0.21	3100	R											NA	NA	08/28/2006
(3751) Reed Grass Lane	0.13	130	R											NA	NA	09/02/2009
(3752) Wood Sage	0.09	170	R											NA	NA	09/02/2009
(3752) Wood Sage	0.07	140	R											NA	NA	09/02/2009
(3753) Somerville Grove Terrac	0.02	420	R											NA	NA	06/10/2009
(3753) Somerville Grove Terrac	0.12	320	R											NA	NA	06/10/2009
(3753) Somerville Grove Terrac	0.09	130	R											NA	NA	06/10/2009
(3754) Somerville Grove Place	0.04	70	R											NA	NA	06/10/2009
(3755) Somerville Grove Circle	0.03	46	R											NA	NA	06/10/2009
(3756) Ashbrook Landing Rd	0.04	1000	R											NA	NA	06/10/2009

Virginia Department of Transportation
Traffic Engineering Division
2009
Annual Average Daily Traffic Volume Estimates By Section of Route
Chesterfield Maintenance Area

Route	Length	AADT	QA	4Tire	Bus	-----Truck-----				QC	K Factor	QK	Dir Factor	AAWDT	QW	Year
						2Axle	3+Axle	1Trail	2Trail							
Chesterfield County																
(3756) Ashbrook Landing Rd	0.03	790	R				From: 20-3757 Ashbrook Lndg Terrace				NA			NA		06/10/2009
(3756) Ashbrook Landing Rd	0.19	690	R				From: 20-3758 Ashbrook Landing Ct				NA			NA		06/10/2009
							To: 20-3924 Lakestone Dr									
(3757) Ashbrook Landing Terra	0.09	110	R				From: 20-3756 Ashbrook Landing Rd				NA			NA		06/10/2009
							To: Cul-de-Sac									
(3758) Ashbrook Landing Ct	0.04	70	R				From: 20-3756 Ashbrook Landing Rd				NA			NA		06/10/2009
							To: Cul-de-Sac									
(3759) Spring Cress Ct	0.10	180	R				From: Cul-de-Sac				NA			NA		06/10/2009
							To: 20-3750 Water Willow Dr									
(3760) Cottage Mill Rd	0.06	60	R				From: Cul-de-Sac				NA			NA		06/10/2009
(3760) Cottage Mill Rd	0.04	260	R				From: 20-3763 Cottage Mill Pl				NA			NA		06/10/2009
(3760) Cottage Mill Rd	0.17	340	R				From: 20-3762 Cottage Mill Circle				NA			NA		06/10/2009
(3760) Cottage Mill Rd	0.05	460	R				From: 20-3761 Cottage Mill Terrace				NA			NA		06/10/2009
							To: 20-3750 Walton Bluff Pkwy									
(3761) Cottage Mill Terrace	0.10	90	R				From: Cul-de-Sac				NA			NA		06/10/2009
							To: 20-3760 Cottage Mill Rd									
(3762) Cottage Mill Circle	0.04	60	R				From: Cul-de-Sac				NA			NA		06/10/2009
							To: 20-3760 Cottage Mill Rd									
(3763) Cottage Mill Place	0.03	40	R				From: Cul-de-Sac				NA			NA		06/10/2009
(3763) Cottage Mill Pl	0.05	110	R				From: 20-3764 Cottage Mill Way				NA			NA		06/10/2009
(3763) Cottage Mill Pl	0.05	40	R				From: 20-3760 Cottage Mill Rd				NA			NA		06/10/2009
							To: Cul-de-Sac									
(3764) Cottage Mill Wy	0.04	60	R				From: Cul-de-Sac				NA			NA		06/10/2009
							To: 20-3763 Cottage Mill Pl									
(3765) Worsham Green Terrac	0.07	400	R				From: 20-3750 Walton Bluff Pkwy				NA			NA		06/10/2009
(3765) Worsham Green Terrac	0.05	230	R				From: 20-3766 Worsham Green Pl				NA			NA		06/10/2009
(3765) Worsham Green Terrac	0.08	120	R				From: 20-3767 Worsham Green Ct				NA			NA		06/10/2009
							To: Cul-de-Sac									
(3766) Worsham Green Pl	0.04	40	R				From: Cul-de-Sac				NA			NA		06/10/2009
							To: 20-3765 Worsham Green Tr									
(3767) Worsham Green Ct	0.05	80	R				From: Cul-de-Sac				NA			NA		06/10/2009
							To: 20-3765 Worsham Green Tr									
(3768)	0.09	630	R				From: 20-3500 Lady Ashley Rd				NA			NA		11/13/2003
							To: 20-3769 Lady Ashley Ct									

Virginia Department of Transportation
 Traffic Engineering Division
 2009
 Annual Average Daily Traffic Volume Estimates By Section of Route
 Chesterfield Maintenance Area

Route	Length	AADT	QA	4Tire	Bus	-----Truck-----				QC	K Factor	QK	Dir Factor	AAWDT	QW	Year
						2Axle	3+Axle	1Trail	2Trail							
Chesterfield County																
(3768)	0.06	780	R				From: 20-3769 Lady Ashley Ct							NA		11/13/2003
							To: 20-3750 Walton Bluff Pkwy									
(3769) Lady Ashley Ct	0.08	80	R				From: 20-3769 Lady Ashley Ct							NA		06/16/2009
							To: Cul-de-Sac									
(3770) Southwell Rd	0.20	120	R				From: Dead End							NA		06/22/2009
							To: 20-714 Winterfield Rd									
(3770) Southwell Court	0.06	110	R				From: 20-714 Winterfield Rd							NA		06/22/2009
							To: 20-3771 Southwell Pl									
(3770) Southwell Terrace	0.10	80	R				From: 20-3771 Southwell Pl							NA		06/22/2009
							To: Dead End									
(3771) Southwell Pl	0.03	40	R				From: Cul-de-Sac							NA		06/22/2009
							To: 20-3770									
(3772) Fulford Ct	0.04	48	R				From: Cul-de-Sac							NA		06/22/2009
							To: 20-714 Winterfield Rd									
(3773) Crossings Way	0.03	260	R				From: 20-714 Winterfield Rd							NA		06/22/2009
							To: 20-3774 Crossings Way Ct									
(3773) Crossings Way	0.12	330	R				From: 20-3774 Crossings Way Ct							NA		06/22/2009
							To: 20-3775 Crossings Way Terrace									
(3773) Crossings Way	0.09	430	R				From: 20-3775 Crossings Way Terrace							NA		06/22/2009
							To: 20-3776 Crossings Way Circle									
(3773) Crossings Way	0.08	560	R				From: 20-3776 Crossings Way Circle							NA		06/22/2009
							To: 20-3777 Crossings Ridge Dr									
(3773) Crossings Way	0.29	630	R				From: 20-3777 Crossings Ridge Dr							NA		06/22/2009
							To: Dead End									
(3774) Crossings Way Ct	0.06	70	R				From: 20-3773 Crossings Way							NA		06/22/2009
							To: Cul-de-Sac									
(3775) Crossings Way Terrace	0.06	50	R				From: 20-3773 Crossings Way							NA		06/22/2009
							To: Cul-de-Sac									
(3776) Crossings Way Circle	0.05	48	R				From: 20-3773 Crossings Way							NA		06/22/2009
							To: Cul-de-Sac									
(3777) Crossings Ridge Dr	0.07	40	R				From: Dead End							NA		06/22/2009
							To: 20-3773 Crossings Way									
(3778) Rowland Terrace	0.07	110	R				From: Cul-de-Sac							NA		03/23/2009
							To: 20-3455 Roland View Dr									
(3779) Roland View Court	0.08	20	R				From: Cul-de-Sac							NA		03/23/2009
							To: 20-3455 Roland View Dr									
(3780) Westcreek Dr	0.05	250	R				From: 20-720 Lucks Lane							NA		03/23/2009
							To: 20-3781 S, Wedgemont Dr									
(3780) Westcreek Dr	0.07	1300	R				From: 20-3781 S, Wedgemont Dr							NA		03/23/2009
							To: 20-3782 Briarcrest Dr									
(3780) Westcreek Dr	0.09	1100	R				From: 20-3782 Briarcrest Dr							NA		03/23/2009
							To: 20-3783 Briarhurst Rd									

Virginia Department of Transportation
Traffic Engineering Division
2009
Annual Average Daily Traffic Volume Estimates By Section of Route
Chesterfield Maintenance Area

Route	Length	AADT	QA	4Tire	Bus	Truck				QC	K Factor	QK	Dir Factor	AAWDT	QW	Year
						2Axle	3+Axle	1Trail	2Trail							
Chesterfield County																
(3780) Westcreek Dr	0.05	1100	R				From: 20-3783 Briarhurst Rd					NA		NA		03/23/2009
(3780) Westcreek Dr	0.03	660	R				To: 20-3781 N, Wedgemont Dr					NA		NA		03/23/2009
(3780) Westcreek Dr	0.03	400	R				To: 20-3785 Eastcliff Dr					NA		NA		03/23/2009
(3780) Westcreek Dr	0.04	320	R				To: 20-3786 Westcreek Ct					NA		NA		03/23/2009
(3780) Westcreek Dr	0.05	250	R				To: 20-3787 Westcreek Circle					NA		NA		03/23/2009
							To: Dead End									
(3781) Wedgemont Dr	0.22	500	R				From: 20-3780 S, Westcreek Dr					NA		NA		03/23/2009
(3781) Wedgemont Dr	0.05	490	R				To: 20-4070 Wedgemont Pl					NA		NA		03/23/2009
(3781) Wedgemont Dr	0.07	260	R				To: 20-3402 Coralberry Dr					NA		NA		03/23/2009
							To: 20-3780 N, Westcreek Dr									
(3782) Briarcrest Dr	0.10	120	R				From: 20-3780 Westcreek Dr					NA		NA		03/23/2009
							To: Cul-de-Sac									
(3783) Briarhurst Rd	0.12	110	R				From: 20-3780 Westcreek Dr					NA		NA		03/23/2009
							To: 20-4090 Mansfield Crossing Rd									
(3785) Eastcliff Dr	0.08	90	R				From: 20-3780 Westcreek Dr					NA		NA		03/23/2009
							To: Cul-de-Sac									
(3786) Westcreek Ct	0.10	180	R				From: Cul-de-Sac					NA		NA		03/23/2009
							To: 20-3780 Westcreek Dr									
(3787) Westcreek Circle	0.06	80	R				From: 20-3780 Westcreek Dr					NA		NA		03/23/2009
							To: Cul-de-Sac									
(3788) Kenmont Dr	0.20	100	R				From: Cul-de-Sac					NA		NA		09/14/2006
(3788) Kenmont Dr	0.34	380	R				To: 20-3796 Helmsley Rd					NA		NA		09/14/2006
(3788) Kenmont Dr	0.05	530	R				To: 20-3789 Kenmont Terrace					NA		NA		09/14/2006
							To: 20-714 Winterfield Rd									
(3789) Kenmont Terrace	0.15	70	R				From: Cul-de-Sac					NA		NA		09/14/2006
							To: 20-3788 Kenmont Dr									
(3790) Galloway Terrace	0.13	270	R				From: 20-902 Salisbury Dr					NA		NA		06/22/2009
(3790) Galloway Tr	0.09	70	R				To: 20-3791 Galloway Ct					NA		NA		06/22/2009
							To: Cul-de-Sac									
(3791) Galloway Court	0.18	120	R				From: 20-3790 Galloway Terrace					NA		NA		06/22/2009
							To: Cul-de-Sac									
(3792) Castleford Terrace	0.11	450	R				From: 20-902 Salisbury Dr					NA		NA		06/22/2009
							To: 20-3793 Castleford Dr									

Virginia Department of Transportation
Traffic Engineering Division
2009
Annual Average Daily Traffic Volume Estimates By Section of Route
Chesterfield Maintenance Area

Route	Length	AADT	QA	4Tire	Bus	Truck				QC	K Factor	QK	Dir Factor	AAWDT	QW	Year
						2Axle	3+Axle	1Trail	2Trail							
Chesterfield County																
(3792) Castleford Terrace	0.08	270	R				From: 20-3793 Castleford Dr				NA			NA		06/22/2009
(3792) Castleford Terrace	0.09	70	R				From: 20-3794 Castleford Ct				NA			NA		06/22/2009
							To: Cul-de-Sac									
(3793) Castleford Dr	0.20	160	R				From: Cul-de-Sac				NA			NA		06/22/2009
							To: 20-3792 Castleford Terrace									
(3794) Castleford Ct	0.25	160	R				From: Cul-de-Sac				NA			NA		06/22/2009
							To: 20-3792 Castleford Terrace									
(3795) Leaffield Terrace	0.29	120	R				From: 20-714 Winterfield Rd				NA			NA		09/14/2006
							To: Cul-de-Sac									
(3796) Helmsley Rd	0.20	430	R				From: 20-3788 Kenmont Dr				NA			NA		06/22/2009
(3796) Helmsley Rd	0.06	580	R				From: 20-3799 Radnor Pl				NA			NA		06/22/2009
(3796) Helmsley Rd	0.09	700	R				From: 20-3798 Viburg Ct				NA			NA		06/22/2009
(3796) Helmsley Rd	0.11	980	R				From: 20-3797 Rochester Ct				NA			NA		06/27/2009
							To: 20-714 Winterfield Rd									
(3797) Rochester Ct	0.30	270	R				From: Cul-de-Sac				NA			NA		06/22/2009
							To: 20-3796 Helmsley Rd									
(3798) Viburg Ct	0.28	160	R				From: Cul-de-Sac				NA			NA		06/27/2009
							To: 20-3796 Helmsley Rd									
(3799) Radnor Pl	0.12	60	R				From: 20-3796 Helmsley Rd				NA			NA		09/14/2006
							To: Cul-de-Sac									
(3800) Manuel St	0.02	20	R				From: Dead End				NA			NA		02/25/2009
(3800) Manuel St	0.05	440	R				From: 20-2805 Dorius Dr				NA			NA		02/25/2009
(3800) Manuel St	0.07	370	R				From: 20-3803 Manuel Ct				NA			NA		02/25/2009
(3800) Manuel St	0.08	460	R				From: 20-3801 Thierry St				NA			NA		02/25/2009
							To: 20-2828 Canute Dr									
(3801) Thierry St	0.12	390	R				From: 20-3802 Thierry Ct				NA			NA		02/25/2009
							To: 20-3800 Manuel St									
(3802) Thierry Ct	0.07	230	R				From: 0.07 MW 20-3801				NA			NA		02/25/2009
(3802) Thierry Ct	0.06	230	R				From: 20-3801 Thierry St				NA			NA		02/25/2009
							To: Cul-de-Sac									
(3803) Manuel Ct	0.19	340	R				From: Cul-de-Sac				NA			NA		02/25/2009
							To: 20-3800 Manuel St									
(3805) Harburn Ct	0.10	40	R				From: 20-3797 Rochester Ct				NA			NA		09/14/2006
							To: Cul-de-Sac									

Virginia Department of Transportation
Traffic Engineering Division
2009
Annual Average Daily Traffic Volume Estimates By Section of Route
Chesterfield Maintenance Area

Route	Length	AADT	QA	4Tire	Bus	Truck				QC	K Factor	QK	Dir Factor	AAWDT	QW	Year
						2Axle	3+Axle	1Trail	2Trail							
Chesterfield County																
3806 Owl Trace Dr	0.34	350	R											NA		10/30/2006
3807 Timber Point Dr	0.17	170	R											NA		10/30/2006
3807 Timber Point Dr	0.18	210	R											NA		10/30/2006
3808 Helmsley Ct	0.08	60	R											NA		09/14/2006
3809 Autumnfield Rd	0.10	50	R											NA		09/14/2006
3810 Fairpines Ct	0.06	80	R											NA		02/25/2009
3811 Banes Ct	0.09	120	R											NA		02/25/2009
3811 Banes Ct	0.06	80	R											NA		02/25/2009
3812 Denny Ct	0.19	290	R											NA		02/25/2009
3812 Denny Ct	0.05	70	R											NA		02/25/2009
3813 Holly Pines Dr	0.16	160	R											NA		10/30/2006
3814 Duckridge Blvd	0.09	830	R											NA		08/28/2006
3815 Lochness Rd	0.26	310	R											NA		08/28/2006
3816 Colony Trace Dr	0.15	220	R											NA		08/28/2006
3817 Highstream Way	0.10	130	R											NA		08/28/2006
3818 Trefoil Way	0.19	120	R											NA		08/28/2006
3819 Dogwood Ave	0.13	160	R											NA		10/10/2006
3820 Birkdale Lane	0.08	100	R											NA		05/06/2009
3821 Rams Ct	0.03	130	R											NA		05/06/2009
3821 Rams Ct	0.05	20	R											NA		05/06/2009

Virginia Department of Transportation
Traffic Engineering Division
2009
Annual Average Daily Traffic Volume Estimates By Section of Route
Chesterfield Maintenance Area

Route	Length	AADT	QA	4Tire	Bus	Truck				QC	K Factor	QK	Dir Factor	AAWDT	QW	Year
						2Axle	3+Axle	1Trail	2Trail							
Chesterfield County																
3822 Rams Circle	0.03	30	R								NA		NA			10/23/2006
3823 Eagle Run Lane	0.06	100	R								NA		NA			05/06/2009
3823 Eagle Run Lane	0.03	170	R								NA		NA			05/06/2009
3823 Eagle Run Lane	0.04	340	R								NA		NA			05/06/2009
3823 Eagle Run Lane	0.09	210	R								NA		NA			05/06/2009
3823 Llama Lane	0.07	90	R								NA		NA			05/06/2009
3824 Eagle Run Ct	0.06	60	R								NA		NA			05/06/2009
3825 Ewes Ct	0.10	130	R								NA		NA			05/06/2009
3826 Elkview Dr	0.06	47	R								NA		NA			05/06/2009
3827 Meadowood Place	0.04	20	R								NA		NA			09/02/2009
3828 Meadowood Court	0.04	40	R								NA		NA			09/02/2009
3829 Bowlin Ct	0.09	210	R								NA		NA			07/08/2009
3830 Apple Orchard Rd	0.09	90	R								NA		NA			09/02/2009
3830 Apple Orchard Rd	0.07	300	R								NA		NA			09/02/2009
3830 Apple Orchard Rd	0.04	360	R								NA		NA			09/02/2009
3831 Apple Orchard Terrace	0.04	40	R								NA		NA			09/02/2009
3832 Apple Orchard Ct	0.14	160	R								NA		NA			09/02/2009
3833 Apple Orchard Circle	0.10	120	R								NA		NA			02/17/2009
3834 Redington Ct	0.07	60	R								NA		NA			10/23/2006
3835 Bridgeside Pl	0.10	80	R								NA		NA			10/30/2006

Virginia Department of Transportation
 Traffic Engineering Division
 2009
 Annual Average Daily Traffic Volume Estimates By Section of Route
 Chesterfield Maintenance Area

Route	Length	AADT	QA	4Tire	Bus	-----Truck-----				QC	K Factor	QK	Dir Factor	AAWDT	QW	Year
						2Axle	3+Axle	1Trail	2Trail							
Chesterfield County																
(3836) Benbow Ct	0.03	40	R											NA		09/02/2009
(3837) Snowhill Rd	0.06	250	R											NA		09/02/2009
(3837) Snowhill Rd	0.18	90	R											NA		09/02/2009
(3838) Copperglow Rd	0.04	380	R											NA		09/02/2009
(3839) Meadow Farm Dr	0.17	70	R											NA		10/10/2006
(3840) Meadow Park Dr	0.15	150	R											NA		10/10/2006
(3841) Meadow Park Terrace	0.08	90	R											NA		10/10/2006
(3842) Meadow Park Circle	0.06	40	R											NA		10/10/2006
(3843) Welhaven Dr	0.15	90	R											NA		09/02/2009
(3844) Bon Air Station Ct	0.10	50	R											NA		10/30/2006
(3845) Huntersdell Lane	0.16	130	R											NA		08/28/2006
(3846) Huntersdell Pl	0.05	30	R											NA		08/28/2006
(3847) Huntersdell Terace	0.17	90	R											NA		08/28/2006
(3848) Benchmark Court	0.03	10	R											NA		09/02/2009
(3849) Barnwell Circle	0.04	70	R											NA		05/04/2009
(3850) Red Chestnut Dr	0.05	210	R											NA		09/02/2009
(3850) Red Chestnut Dr	0.16	120	R											NA		09/02/2009
(3851) Red Chestnut Ct	0.05	47	R											NA		09/02/2009
(3852) Sagebrook Rd	0.43	510	R											NA		09/28/2006

Virginia Department of Transportation
 Traffic Engineering Division
 2009
 Annual Average Daily Traffic Volume Estimates By Section of Route
 Chesterfield Maintenance Area

Route	Length	AADT	QA	4Tire	Bus	-----Truck-----				QC	K Factor	QK	Dir Factor	AAWDT	QW	Year
						2Axle	3+Axle	1Trail	2Trail							
Chesterfield County																
3853 Sagecreek Ct	0.04	40	R			From: 20-3852 Sagebrook Rd					NA			NA		09/28/2006
						To: Cul-de-Sac										
3854 Sagecreek Circle	0.03	40	R			From: Cul-de-Sac					NA			NA		09/28/2006
						To: 20-3852 Sagebrook Rd										
3855 Sagebrook Ct	0.04	40	R			From: Cul-de-Sac					NA			NA		09/28/2006
						To: 20-3852 Sagebrook Rd										
3856 Sagebrook Pl	0.05	60	R			From: Cul-de-Sac					NA			NA		09/28/2006
						To: 20-3852 Sagebrook Rd										
3857 Shady Point Ct	0.08	120	R			From: Cul-de-Sac					NA			NA		09/25/2006
						To: 20-2920; 20-2992										
3858 Eastbluff Rd	0.18	150	R			From: 20-3200 Harbour Pointe Rd					NA			NA		09/25/2006
						To: Cul-de-Sac										
3859 Eastbluff Ct	0.08	50	R			From: 20-3858 Eastbluff Rd					NA			NA		09/25/2006
						To: Cul-de-Sac										
3860 Echo Ridge Dr	0.03	340	R			From: 20-754 Old Hundred Rd					NA			NA		07/29/2009
						To: 20-3861 Echo Ridge Ct										
3860 Echo Ridge Dr	0.10	250	R			From: 20-3861 Echo Ridge Ct					NA			NA		07/29/2009
						To: 20-3862 Echo Ridge Pl										
3861 Echo Ridge Ct	0.05	60	R			From: 20-3860 Echo Ridge Dr					NA			NA		07/29/2009
						To: Cul-de-Sac										
3862 Echo Ridge Pl	0.08	80	R			From: 0.08 MS 20-3860					NA			NA		07/29/2009
						To: 20-3860 Echo Ridge Dr										
3862 Echo Ridge Pl	0.05	60	R			From: 20-3860 Echo Ridge Dr					NA			NA		07/29/2009
						To: Dead End										
3863 Manor Gate Ct	0.07	100	R			From: 20-3865 Manor Gate Dr					NA			NA		09/21/2006
						To: Cul-de-Sac										
3864 Manor Gate Pl	0.04	70	R			From: Cul-de-Sac					NA			NA		09/21/2006
						To: 20-3865 Manor Gate Dr										
3865 Manor Gate Dr	0.08	120	R			From: Cul-de-Sac					NA			NA		09/21/2006
						To: 20-3864 Manor Gate Pl										
3865 Manor Gate Dr	0.03	190	R			From: 20-3864 Manor Gate Pl					NA			NA		09/21/2006
						To: 20-3863 Manor Gate Ct										
3865 Manor Gate Dr	0.07	320	R			From: 20-3863 Manor Gate Ct					NA			NA		09/21/2006
						To: 20-3867 Village Square Pkwy										
3865 Hickory Grove Rd	0.05	120	R			From: 20-3867 Village Square Pkwy					NA			NA		09/21/2006
						To: 20-3866 Hickory Grove Pl										
3865 Hickory Grove Rd	0.02	40	R			From: 20-3866 Hickory Grove Pl					NA			NA		09/21/2006
						To: Cul-de-Sac										
3866 Hickory Grove Pl	0.06	80	R			From: 20-3865 Hickory Grove Rd					NA			NA		09/21/2006
						To: Cul-de-Sac										

Virginia Department of Transportation
Traffic Engineering Division
2009
Annual Average Daily Traffic Volume Estimates By Section of Route
Chesterfield Maintenance Area

Route	Length	AADT	QA	4Tire	Bus	-----Truck-----				QC	K Factor	QK	Dir Factor	AAWDT	QW	Year
						2Axle	3+Axle	1Trail	2Trail							
Chesterfield County																
(3867) Village Square Pkwy	0.82	110	R								NA			NA		09/02/2009
(3867) Village Square Pkwy	0.43	730	R								NA			NA		08/30/2006
(3868) Sandybrook Rd	0.13	130	R								NA			NA		09/25/2006
(3869) Deer Meadow Dr	0.09	160	R								NA			NA		06/01/2009
(3869) Deer Meadow Dr	0.05	240	R								NA			NA		06/01/2009
(3869) Dear Meadow Dr	0.06	340	R								NA			NA		06/01/2009
(3869) Deer Meadow Dr	0.06	470	R								NA			NA		06/01/2009
(3869) Deer Meadow Dr	0.04	570	R								NA			NA		06/01/2009
(3869) Deer Meadow Dr	0.04	860	R								NA			NA		06/01/2009
(3869) Shadow Ridge Dr	0.04	560	R								NA			NA		06/01/2009
(3869) Shadow Ridge Dr	0.07	470	R								NA			NA		06/01/2009
(3869) Shadow Ridge Dr	0.14	360	R								NA			NA		06/01/2009
(3869) Shadow Ridge Dr	0.14	160	R								NA			NA		06/01/2009
(3870) Birnam Woods Dr	0.06	90	R								NA			NA		06/01/2009
(3870) Birnam Woods Dr	0.08	190	R								NA			NA		06/01/2009
(3870) Birnam Woods Dr	0.04	450	R								NA			NA		06/01/2009
(3870) Birnam Woods Dr	0.06	540	R								NA			NA		06/01/2009
(3870) Birnam Woods Dr	0.05	670	R								NA			NA		06/01/2009
(3871) Birnam Woods Ct	0.05	90	R								NA			NA		06/01/2009
(3872) Birnam Woods Pl	0.05	90	R								NA			NA		06/01/2009
(3873) Birnam Woods Rd	0.06	90	R								NA			NA		09/28/2006
(3873) Birnam Woods Rd	0.07	180	R								NA			NA		09/28/2006
(3874) Birnam Woods Terrace	0.06	60	R								NA			NA		06/01/2009

Virginia Department of Transportation
Traffic Engineering Division
2009
Annual Average Daily Traffic Volume Estimates By Section of Route
Chesterfield Maintenance Area

Route	Length	AADT	QA	4Tire	Bus	-----Truck-----				QC	K Factor	QK	Dir Factor	AAWDT	QW	Year
						2Axle	3+Axle	1Trail	2Trail							
Chesterfield County																
(3875) Deer Meadow Rd	0.09	90	R				From: 20-3870 Birnam Woods Dr					NA		NA		06/01/2009
							To: 20-3869									
(3876) Deer Meadow Pl	0.04	50	R				From: Cul-de-Sac					NA		NA		06/01/2009
							To: 20-3869									
(3877) Deer Meadow Terrace	0.06	90	R				From: Cul-de-Sac					NA		NA		06/01/2009
							To: 20-3869									
(3878) Deer Meadow Ct	0.05	100	R				From: 20-3869					NA		NA		06/01/2009
							To: Cul-de-Sac									
(3879) Deer Meadow Lane	0.11	160	R				From: Cul-de-Sac					NA		NA		06/01/2009
							To: 20-3869									
(3879) Deer Meadow Lane	0.07	130	R				From: 20-3869					NA		NA		06/01/2009
							To: Cul-de-Sac									
(3880) Darrell Dr	0.17	510	R				From: 20-1388 Kingcross Rd					NA		NA		10/18/2006
							To: 20-3882 Darrell Terrace									
(3880) Darrell Dr	0.08	370	R				From: 20-3882 Darrell Terrace					NA		NA		10/18/2006
							To: 20-3888 Abelway Dr									
(3880) Darrell Dr	0.14	90	R				From: 20-3888 Abelway Dr					NA		NA		10/18/2006
							To: Cul-de-Sac									
(3881) Bradenshire Ct	0.04	30	R				From: 20-1388 Kingcross Rd					NA		NA		06/16/2009
							To: Cul-de-Sac									
(3882) Darrell Terrace	0.18	160	R				From: 20-3880 Darrell Dr					NA		NA		06/16/2009
							To: Cul-de-Sac									
(3883) Wesanne Lane	0.21	310	R				From: 20-3500 Lady Ashley Rd					NA		NA		06/16/2009
							To: 20-3884									
(3883) Wesanne Lane	0.08	60	R				From: 20-3884					NA		NA		06/16/2009
							To: 20-3501 Lauren Lane									
(3883) Wesanne Lane	0.11	80	R				From: 20-3501 Lauren Lane					NA		NA		06/16/2009
							To: Cul-de-Sac									
(3884) Wesanne Terrace	0.14	120	R				From: Cul-de-Sac					NA		NA		06/16/2009
							To: 20-3883 Wesanne Lane									
(3885) Lauren Pl	0.07	60	R				From: 20-3501 Lauren Lane					NA		NA		06/16/2009
							To: Cul-de-Sac									
(3886) Lauren Circle	0.05	46	R				From: Cul-de-Sac					NA		NA		06/16/2009
							To: 20-3501 Lauren Lane									
(3887) Lauren Ct	0.05	20	R				From: Cul-de-Sac					NA		NA		06/16/2009
							To: 20-3501 Lauren Lane									
(3888) Abelway Dr	0.11	260	R				From: 20-3880 Darrell Dr					NA		NA		10/18/2006
							To: 20-3889 Boggs Circle									
(3889) Boggs Circle	0.23	210	R				From: Cul-de-Sac					NA		NA		10/18/2006
							To: Cul-de-Sac									

Virginia Department of Transportation
 Traffic Engineering Division
 2009
 Annual Average Daily Traffic Volume Estimates By Section of Route
 Chesterfield Maintenance Area

Route	Length	AADT	QA	4Tire	Bus	Truck				QC	K Factor	QK	Dir Factor	AAWDT	QW	Year
						2Axle	3+Axle	1Trail	2Trail							
Chesterfield County																
3890 Shadow Ridge Ct	0.05	70	R				20-3869				NA			NA		06/01/2009
							Cul-de-Sac									
3891 Shadow Ridge Pl	0.04	50	R				20-3869				NA			NA		06/01/2009
							Cul-de-Sac									
3892 Shadow Ridge Lane	0.06	90	R				Cul-de-Sac				NA			NA		06/01/2009
							20-3869									
3893 Turtle Hill Rd	0.03	640	R				20-1921 Brandermill Pkwy				NA			NA		06/01/2009
							20-3894 Turtle Hill Lane									
3893 Turtle Hill Rd	0.05	500	R								NA			NA		06/01/2009
							20-3895 Turtle Hill Ct									
3893 Turtle Hill Rd	0.08	380	R								NA			NA		06/01/2009
							20-3896 Turtle Hill Pl									
3893 Turtle Hill Rd	0.06	220	R								NA			NA		06/01/2009
							20-3897 Turtle Hill Circle									
3893 Turtle Hill Rd	0.07	100	R								NA			NA		06/01/2009
							Cul-de-Sac									
3894 Turtle Hill Lane	0.08	120	R				20-3893 Turtle Hill Rd				NA			NA		06/01/2009
							Cul-de-Sac									
3895 Turtle Hill Ct	0.05	60	R				Cul-de-Sac				NA			NA		06/01/2009
							20-3893 Turtle Hill Rd									
3896 Turtle Hill Pl	0.03	50	R				20-3893 Turtle Hill Rd				NA			NA		06/01/2009
							Cul-de-Sac									
3897 Turtle Hill Circle	0.05	80	R				20-3893 Turtle Hill Rd				NA			NA		06/01/2009
							Cul-de-Sac									
3898 Steven Hill Dr	0.07	90	R				Dead End				NA			NA		02/17/2009
							20-3030 Turnaway Lane									
3898 Steven Hill Dr	0.47	220	R								NA			NA		10/30/2006
							Cul-de-Sac									
3899 Steven Hill Court	0.03	40	R				Cul-de-Sac				NA			NA		02/17/2009
							20-3898 Steven Hill Dr									
3900 Fieldwood Rd	0.19	140	R				Cul-de-Sac				NA			NA		03/18/2009
							20-3901 Berrystone Rd									
3900 Fieldwood Rd	0.24	420	R								NA			NA		03/18/2009
							20-632 Lewis Rd									
3901 Berrystone Rd	0.05	30	R				Dead End				NA			NA		03/18/2009
							20-3903 Fall Harvest Dr									
3901 Berrystone Rd	0.09	120	R								NA			NA		03/18/2009
							20-3902 Stoneway Dr									
3901 Berrystone Rd	0.10	290	R								NA			NA		03/18/2009
							20-3900 Fieldwood Rd									
3902 Stoneway Dr	0.19	100	R				Cul-de-Sac				NA			NA		03/18/2009
							20-3901 Berrystone Rd									

Virginia Department of Transportation
Traffic Engineering Division
2009
Annual Average Daily Traffic Volume Estimates By Section of Route
Chesterfield Maintenance Area

Route	Length	AADT	QA	4Tire	Bus	-----Truck-----				QC	K Factor	QK	Dir Factor	AAWDT	QW	Year
						2Axle	3+Axle	1Trail	2Trail							
Chesterfield County																
3903	Fall Harvest Dr	0.14	90	R			From: 20-3901 Berrystone Rd					NA		NA		03/18/2009
							To: Cul-de-Sac									
3904	Ethelred Ct	0.06	50	R			From: Cul-de-Sac					NA		NA		09/14/2006
							To: 20-3380 Newgate Rd									
3905	Christendom Dr	0.05	40	R			From: Cul-de-Sac					NA		NA		09/14/2006
3905	Christendom Dr	0.13	150	R			From: 20-3906 Gildenborough Dr					NA		NA		09/14/2006
3905	Christendom Dr	0.05	40	R			From: 20-902 Salisbury Dr					NA		NA		09/14/2006
							To: Cul-de-Sac									
3906	Gildenborough Dr	0.09	90	R			From: 20-3905 Christendom Dr					NA		NA		09/14/2006
3906	Gildenborough Dr	0.10	100	R			From: 20-3907 Gamelaw Ct					NA		NA		09/14/2006
3906	Gildenborough Dr	0.37	130	R			From: 20-3908 Domfont Ct					NA		NA		09/14/2006
							To: 20-3913									
3907	Gamelaw Ct	0.05	40	R			From: 20-3906 Gildenborough Dr					NA		NA		09/14/2006
							To: Cul-de-Sac									
3908	Domfont Ct	0.05	60	R			From: 20-3906 Gildenborough Dr					NA		NA		09/14/2006
							To: Cul-de-Sac									
3909	Lynbrook Lane	0.07	40	R			From: 20-2039 Brittonwood Dr					NA		NA		10/30/2006
							To: Cul-de-Sac									
3910	Tillers Ridge Dr	0.20	150	R			From: 20-663 Elkhardt Rd					NA		NA		10/10/2006
							To: Dead End									
3911	Tillers Ridge Ct	0.04	50	R			From: 20-3910 Tillers Ridge Dr					NA		NA		10/10/2006
							To: Cul-de-Sac									
3912	Tillers Ridge Terrace	0.04	60	R			From: 20-3910 Tillers Ridge Dr					NA		NA		10/10/2006
							To: Cul-de-Sac									
3913	Gildenborough Court	0.21	360	R			From: Dead End					NA		NA		06/01/2009
							To: 20-1338 Chepstow Rd									
3914	Masada Court	0.12	30	R			From: 20-3919 Masada Dr					NA		NA		06/01/2009
							To: 20-3015 Glebe Point Rd									
3915	Husting Terrace	0.04	60	R			From: Cul-de-Sac					NA		NA		03/18/2009
3915	Husting Terrace	0.06	120	R			From: 20-3568 Holly Trace Ct					NA		NA		03/18/2009
3915	Husting Terrace	0.03	60	R			From: 20-3154 Husting Rd					NA		NA		03/18/2009
							To: Cul-de-Sac									
3916	Oldbern Ct	0.03	80	R			From: Cul-de-Sac					NA		NA		03/18/2009
							To: 20-3917									

Virginia Department of Transportation
 Traffic Engineering Division
 2009
 Annual Average Daily Traffic Volume Estimates By Section of Route
 Chesterfield Maintenance Area

Route	Length	AADT	QA	4Tire	Bus	Truck				QC	K Factor	QK	Dir Factor	AAWDT	QW	Year
						2Axle	3+Axle	1Trail	2Trail							
Chesterfield County																
3916 Oldbern Ct	0.05	80	R				From: 20-3917				NA			NA		03/18/2009
							To: 20-3154 Husting Rd									
3917 Oldbern Place	0.14	60	R				From: Dead End				NA			NA		09/08/2009
							To: 20-3916 Oldbern Ct									
3918 Aldersmead Pl	0.06	40	R				From: Cul-de-Sac				NA			NA		09/18/2009
							To: 20-2521 Aldersmead Rd									
3919 Masada Dr	0.44	290	R				From: 20-3968 MID 20-3968				NA			NA		10/30/2006
							To: Cul-de-Sac									
3920 Loamy Dr	0.14	240	R				From: Cul-de-Sac				NA			NA		06/10/2009
							To: 20-720 Lucks Lane									
3921 Loamy Circle	0.14	160	R				From: Cul-de-Sac				NA			NA		03/18/2009
							To: 20-3919 Masada Dr									
3922 Needle Rush Way	0.06	50	R				From: 20-3750 Water Willow Dr				NA			NA		10/23/2006
							To: Cul-de-Sac									
3923 Loamy Court	0.10	80	R				From: Cul-de-Sac				NA			NA		03/18/2009
							To: 20-3921									
3924 Lakestone Dr	0.41	130	R				From: Cul-de-Sac				NA			NA		09/14/2006
							To: Cul-de-Sac									
3925 Misty Lake Way	0.09	110	R				From: Cul-de-Sac				NA			NA		09/14/2006
							To: 20-3924 Lakestone Dr									
3926 Misty Lake Ct	0.11	70	R				From: 20-3925 Misty Lake Way				NA			NA		09/14/2006
							To: Cul-de-Sac									
3927 W Tamson Rd	0.16	70	R				From: Dead End				NA			NA		03/18/2009
							To: 20-2389 Meadoway Rd									
3928 Jessup Meadows Rd	0.29	750	R				From: Dead End				NA			NA		10/05/2006
							To: 20-5275 Zion Ridge Dr									
3928 Jessup Meadows Dr	0.20	980	R				From: 20-643 Turner Rd; Jessup Rd				NA			NA		03/18/2009
							To: 20-643 Turner Rd; Jessup Rd									
3929 Jessup Pond Lane	0.09	60	R				From: Dead End				NA			NA		10/05/2006
							To: 20-3928									
3930 Apamatica Lane	0.16	140	R				From: Cul-de-Sac				NA			NA		03/18/2009
							To: 20-3932 Elvas Lane									
3930 Apamatica Lane	0.09	310	R				From: 20-631 Bradley Bridge Rd				NA			NA		03/18/2009
							To: 20-631 Bradley Bridge Rd									
3930 Apamatica Lane	0.09	540	R				From: 20-3931 Berkley Davis Dr				NA			NA		03/18/2009
							To: 20-3931 Berkley Davis Dr									
3930 Apamatica Lane	0.11	120	R				From: Cul-de-Sac				NA			NA		03/18/2009
							To: Cul-de-Sac									
3931 Berkley Davis Dr	0.26	100	R				From: Cul-de-Sac				NA			NA		03/18/2009
							To: 20-3930 Apamatica Lane									

Virginia Department of Transportation
Traffic Engineering Division
2009
Annual Average Daily Traffic Volume Estimates By Section of Route
Chesterfield Maintenance Area

Route	Length	AADT	QA	4Tire	Bus	Truck				QC	K Factor	QK	Dir Factor	AAWDT	QW	Year
						2Axle	3+Axle	1Trail	2Trail							
Chesterfield County																
3931 Berkley Davis Dr	0.16	320	R				From: 20-3930 Apamatica Lane				NA			NA		03/18/2009
							To: Dead End									
3932 Elvas Lane	0.18	110	R				From: Dead End				NA			NA		03/18/2009
							To: 20-3930 Apamatica Lane									
3933 Berkley Davis Ct	0.04	20	R				From: 20-3931 Berkley Davis Dr				NA			NA		10/30/2006
							To: Cul-de-Sac									
3934 Berkley Davis Terrace	0.13	70	R				From: Cul-de-Sac				NA			NA		10/30/2006
							To: 20-3931 Berkley Davis Dr									
3935 Amstel Bluff Terrace	0.33	180	R				From: Cul-de-Sac				NA			NA		10/30/2006
							To: 20-3015 Amstel Bluff Way									
3936 Benefice Ridge	0.18	140	R				From: Cul-de-Sac				NA			NA		03/18/2009
							To: 20-3919 Masada Dr									
3937 Cabinmill Rd	0.12	490	R				From: 20-3025 Irongate Dr				NA			NA		10/30/2006
							To: 20-3031 Bryanbell Dr									
3938 Bryanbell Lane	0.12	70	R				From: Cul-de-Sac				NA			NA		10/30/2006
							To: 20-3031 Bryanbell Dr									
3938 Bryanbell Lane	0.07	230	R				From: 20-3939 Iron Ore Way				NA			NA		10/30/2006
							To: Cul-de-Sac									
3938 Taylor Brook Lane	0.18	220	R				From: Cul-de-Sac				NA			NA		02/17/2009
							To: Cul-de-Sac									
3939 Iron Ore Way	0.04	40	R				From: Cul-de-Sac				NA			NA		10/30/2006
							To: 20-3938 Bryanbell Lane									
3939 Iron Ore Way	0.14	120	R				From: 20-3898 Steven Hill Dr				NA			NA		10/30/2006
							To: 20-3015 Glebe Point Rd									
3940 Creek Stone Dr	0.20	270	R				From: 20-3941 Creek Stone Ct				NA			NA		03/18/2009
							To: Cul-de-Sac									
3940 Creek Stone Dr	0.05	49	R				From: Cul-de-Sac				NA			NA		03/18/2009
							To: Cul-de-Sac									
3941 Creek Stone Ct	0.15	90	R				From: 20-3940 Creek Stone Dr				NA			NA		03/18/2009
							To: 20-3015 Glebe Point Rd									
3942 Flagstone Ct	0.09	50	R				From: Cul-de-Sac				NA			NA		03/18/2009
							To: 20-3015 Glebe Point Rd									
3943 Granite Pointe Ct	0.17	110	R				From: Cul-de-Sac				NA			NA		03/18/2009
							To: Cul-de-Sac									
3944 Amstel Ridge Ct	0.03	70	R				From: Cul-de-Sac				NA			NA		10/30/2006
							To: 20-3945 Amstel View Pl									
3944 Amstel Ridge Ct	0.11	120	R				From: 20-3935 Amstel Bluff Terrace				NA			NA		03/18/2009
							To: Cul-de-Sac									
3945 Amstel View Pl	0.06	40	R				From: Cul-de-Sac				NA			NA		10/30/2006
							To: 20-3944 Amstel Ridge Ct									

Virginia Department of Transportation
Traffic Engineering Division
2009
Annual Average Daily Traffic Volume Estimates By Section of Route
Chesterfield Maintenance Area

Route	Length	AADT	QA	4Tire	Bus	Truck				QC	K Factor	QK	Dir Factor	AAWDT	QW	Year
						2Axle	3+Axle	1Trail	2Trail							
Chesterfield County																
(3946) Melbeck Circle	0.05	70	R				From: 20-2118 Melbeck Rd				NA			NA		10/05/2006
							To: Cul-de-Sac									
(3948) Molena Dr	0.16	210	R				From: 20-631				NA			NA		03/18/2009
							To: 20-3919 Masada Dr									
(3949) Farm Hill Rd	0.06	130	R				From: 20-3581 Hilltop Farms Terrace				NA			NA		10/03/2006
							To: 20-3583 Hilltop Field Dr									
(3950) Bridgeside Dr	0.05	300	R				From: 20-3952 OMalley Dr				NA			NA		02/17/2009
							To: 20-3951 Koufax Dr									
(3950) Bridgeside Dr	0.21	880	R				From: 20-3025 Irongate Dr				NA			NA		02/17/2009
							To: 20-7434									
(3951) Koufax Dr	0.07	60	R				From: 20-3957 Koufax Ct				NA			NA		02/17/2009
							To: 20-3952 OMalley Dr									
(3951) Koufax Dr	0.07	280	R				From: 20-3950 Bridgeside Dr				NA			NA		02/17/2009
							To: 20-3950 Bridgeside Dr									
(3952) O'Malley Dr	0.17	210	R				From: Cul-de-Sac				NA			NA		02/17/2009
							To: 20-3950 Bridgeside Dr									
(3952) O'Malley Dr	0.07	100	R				From: 20-3953 Labine Ct				NA			NA		02/17/2009
							To: 20-3951 Koufax Dr									
(3952) O'Malley Dr	0.08	90	R				From: 20-3954 Gatebridge Rd				NA			NA		02/17/2009
							To: 20-3952 OMalley Dr									
(3953) Labine Ct	0.04	50	R				From: Cul-de-Sac				NA			NA		02/17/2009
							To: Cul-de-Sac									
(3954) Gatebridge Rd	0.48	760	R				From: 20-3025 Irongate Dr				NA			NA		10/30/2006
							To: 20-3954 Gatebridge Rd									
(3955) Gatebridge Ct	0.05	30	R				From: Cul-de-Sac				NA			NA		10/30/2006
							To: 20-3954 Gatebridge Rd									
(3956) Gatebridge Pl	0.08	70	R				From: Dead End				NA			NA		10/30/2006
							To: Cul-de-Sac									
(3957) Koufax Ct	0.15	110	R				From: 20-3951 Koufax Dr				NA			NA		10/30/2006
							To: 20-3015 Amstel Bluff Way									
(3958) Bluff Ridge Dr	0.40	590	R				From: Cul-de-Sac				NA			NA		03/18/2009
							To: 20-3958									
(3959) Bluff Ridge Court	0.03	30	R				From: Cul-de-Sac				NA			NA		03/18/2009
							To: Cul-de-Sac									
(3960) Graymoss Ct	0.06	40	R				From: Cul-de-Sac				NA			NA		10/30/2006
							To: 20-3029 Graymoss Dr									

Virginia Department of Transportation
Traffic Engineering Division
2009
Annual Average Daily Traffic Volume Estimates By Section of Route
Chesterfield Maintenance Area

Route	Length	AADT	QA	4Tire	Bus	Truck				QC	K Factor	QK	Dir Factor	AAWDT	QW	Year
						2Axle	3+Axle	1Trail	2Trail							
Chesterfield County																
3961 Mistyhill Rd	0.18	270	R								NA			NA		10/30/2006
3962 Church Bay Rd	0.02	170	R								NA			NA		10/23/2006
3962 Church Bay Rd	0.04	110	R								NA			NA		10/23/2006
3963 Paget Ct	0.03	50	R								NA			NA		10/23/2006
3964 Horseshoe Bay Ct	0.06	60	R								NA			NA		10/23/2006
3964 Horseshoe Bay Ct	0.03	47	R								NA			NA		10/23/2006
3965 Edmiston Way	0.13	130	R								NA			NA		10/23/2006
3966 Edmiston Ct	0.04	40	R								NA			NA		10/23/2006
3967 Rue Noelle Ct	0.05	30	R								NA			NA		10/23/2006
3968 Masada Court	0.08	140	R								NA			NA		03/18/2009
3969 Sugar Creek Way	0.27	190	R								NA			NA		10/23/2006
3970 Evergreen Pkwy	0.28	1300	R								NA			NA		09/08/2009
3970 Evergreen Pkwy	0.30	2300	R								NA			NA		09/08/2009
3970 Evergreen Pkwy	0.10	3000	R								NA			NA		09/08/2009
3971 Abbots Mill Way	0.02	1000	R								NA			NA		09/08/2009
3971 Abbots Mill Way	0.03	720	R								NA			NA		09/08/2009
3971 Abbots Mill Way	0.04	460	R								NA			NA		09/08/2009
3971 Abbots Mill Way	0.04	330	R								NA			NA		09/08/2009
3971 Abbots Mill Way	0.08	130	R								NA			NA		09/08/2009
3972 Brimfield Lane	0.12	200	R								NA			NA		09/08/2009
3973 Boxford Lane	0.14	250	R								NA			NA		09/08/2009

Virginia Department of Transportation
Traffic Engineering Division
2009
Annual Average Daily Traffic Volume Estimates By Section of Route
Chesterfield Maintenance Area

Route	Length	AADT	QA	4Tire	Bus	-----Truck-----				QC	K Factor	QK	Dir Factor	AAWDT	QW	Year
						2Axle	3+Axle	1Trail	2Trail							
Chesterfield County																
(3974) Sycamore Ridge Ct	0.08	140	R								NA			NA		09/08/2009
(3975) Tollcross Rd	0.05	180	R								NA			NA		10/23/2006
(3976) Tackley Pl	0.08	80	R								NA			NA		10/23/2006
(3977) Kirkgate Ln	0.11	100	R								NA			NA		10/23/2006
(3978) Westbury Bluff Dr	0.09	220	R								NA			NA		04/20/2009
(3978) Westbury Bluff Dr	0.04	40	R								NA			NA		04/20/2009
(3979) Westbury Knoll Lane	0.03	40	R								NA			NA		04/20/2009
(3979) Westbury Knoll Lane	0.08	140	R								NA			NA		04/20/2009
(3979) Westbury Knoll Lane	0.03	46	R								NA			NA		04/20/2009
(3980) Westbury Ridge Ct	0.03	7	R								NA			NA		04/20/2009
(3982) Northgate Court	0.10	10	R								NA			NA		04/20/2009
(3983) McAllen Ct	0.09	80	R								NA			NA		10/23/2006
(3984) Pomfret Ct	0.16	140	R								NA			NA		10/23/2006
(3985) Walton Bluff Lane	0.03	270	R								NA			NA		10/30/2006
(3986) Walton Bluff Terrace	0.10	80	R								NA			NA		10/30/2006
(3986) Walton Bluff Terrace	0.03	130	R								NA			NA		10/30/2006
(3986) Walton Bluff Terrace	0.03	140	R								NA			NA		10/30/2006
(3986) Walton Bluff Terrace	0.09	100	R								NA			NA		10/30/2006
(3986) Walton Bluff Terrace	0.02	30	R								NA			NA		10/30/2006
(3987) Walton Bluff Circle	0.04	60	R								NA			NA		10/30/2006

Virginia Department of Transportation
 Traffic Engineering Division
 2009
 Annual Average Daily Traffic Volume Estimates By Section of Route
 Chesterfield Maintenance Area

Route	Length	AADT	QA	4Tire	Bus	-----Truck-----				QC	K Factor	QK	Dir Factor	AAWDT	QW	Year
						2Axle	3+Axle	1Trail	2Trail							
Chesterfield County																
(3988) Walton Bluff Ct	0.04	50	R			From: 20-3986 Walton Bluff Terrace					NA		NA			10/30/2006
						To: Cul-de-Sac										
(3989) Walton Bluff Pl	0.03	70	R			From: Cul-de-Sac					NA		NA			10/30/2006
						To: 20-3986 Walton Bluff Terrace										
(3990) Bunratty Rd	0.09	160	R			From: 20-2567 Bondurant Dr					NA		NA			09/08/2009
						To: 20-3991 Bunratty Ct										
(3990) Bunratty Rd	0.06	80	R			From: Cul-de-Sac					NA		NA			09/08/2009
						To: Cul-de-Sac										
(3991) Bunratty Ct	0.03	70	R			From: Cul-de-Sac					NA		NA			09/08/2009
						To: 20-3990 Bunratty Rd										
(3992) Hixson Dr	0.04	920	R			From: 20-2567 Bondurant Dr					NA		NA			10/18/2006
						To: 20-3993 Hixson Ct										
(3992) Hixson Dr	0.22	1200	R			From: 20-2531 Huddersfield Dr					NA		NA			10/18/2006
						To: 20-3992 Hixson Dr										
(3993) Hixson Ct	0.05	40	R			From: Cul-de-Sac					NA		NA			10/18/2006
						To: Cul-de-Sac										
(3994) Jodie Terrace	0.09	80	R			From: 20-2567 Bondurant Dr					NA		NA			10/18/2006
						To: Cul-de-Sac										
(3995) Hixson Pl	0.10	100	R			From: 20-3992 Hixson Dr					NA		NA			10/18/2006
						To: Cul-de-Sac										
(3996) Westbury Ridge Dr	0.19	280	R			From: Cul-de-Sac					NA		NA			10/18/2006
						To: 20-3341 Porters Mill Rd										
(3997) Walden Spring Dr	0.06	780	R			From: 20-3341 Porters Mill Rd					NA		NA			10/18/2006
						To: 20-3998 Explorer Dr; Owsnest Ct										
(3997) Walden Spring Dr	0.05	260	R			From: 20-3999 Marigold Ct					NA		NA			03/23/2009
						To: Cul-de-Sac										
(3998) Owsnest Ct	0.04	70	R			From: 20-3997 Walden Spring Dr					NA		NA			10/18/2006
						To: Dead End										
(3998) Explorer Dr	0.37	950	R			From: 20-6069					NA		NA			10/18/2006
						To: 20-720 Lucks Lane										
(3999) Marigold Ct	0.04	50	R			From: Cul-de-Sac					NA		NA			10/18/2006
						To: 20-3997 Walden Spring Dr										
(3999) Marigold Ct	0.04	40	R			From: Cul-de-Sac					NA		NA			10/18/2006
						To: Cul-de-Sac										
(4000) Ashton Woods Dr	0.03	1900	R			From: 20-642 Salem Church Rd					NA		NA			02/13/2009
						To: 20-4001 Ashton Woods Ct										
(4000) Ashton Woods Dr	0.05	1800	R			From: 20-4002 Peach Grove Rd					NA		NA			02/13/2009
						To: 20-4004										

Virginia Department of Transportation
 Traffic Engineering Division
 2009
 Annual Average Daily Traffic Volume Estimates By Section of Route
 Chesterfield Maintenance Area

Route	Length	AADT	QA	4Tire	Bus	-----Truck-----				QC	K Factor	QK	Dir Factor	AAWDT	QW	Year
						2Axle	3+Axle	1Trail	2Trail							
Chesterfield County																
4000 Ashton Woods Dr	0.05	70	R			From: 20-4004					NA		NA			02/13/2009
						To: Cul-de-Sac										
4001 Ashton Woods Ct	0.04	47	R			From: Cul-de-Sac					NA		NA			02/13/2009
						To: 20-4000 Ashton Woods Dr										
4002 Peach Grove Rd	0.07	540	R			From: 20-4005 White Pickett Lane					NA		NA			02/13/2009
						To: 20-4003 Parkerstown Rd										
4002 Peach Grove Rd	0.16	620	R			From: 20-4003 Parkerstown Rd					NA		NA			02/13/2009
						To: 20-4000 Ashton Woods Dr										
4002 Peach Grove Rd	0.10	140	R			From: 20-4000 Ashton Woods Dr					NA		NA			02/13/2009
						To: Dead End										
4003 Parkerstown Rd	0.05	60	R			From: 20-4002 Peach Grove Rd					NA		NA			02/13/2009
						To: Cul-de-Sac										
4004 Pleasant Ridge Rd	0.12	120	R			From: 20-4005 White Pickett Lane					NA		NA			02/13/2009
						To: Begin Loop										
4004 Pleasant Ridge Rd	0.32	220	R			From: Begin Loop					NA		NA			02/13/2009
						To: 20-4000 Ashton Woods Dr										
4004 Sunset Knoll Rd	0.14	220	R			From: 20-4000 Ashton Woods Dr					NA		NA			02/13/2009
						To: End Loop										
4005 White Pickett Lane	0.07	80	R			From: Cul-de-Sac					NA		NA			02/13/2009
						To: 20-4008 Meredith Hill Terrace										
4005 White Pickett Lane	0.03	220	R			From: 20-4008 Meredith Hill Terrace					NA		NA			02/13/2009
						To: 20-4007 White Pickett Circle										
4005 White Pickett Lane	0.03	380	R			From: 20-4007 White Pickett Circle					NA		NA			02/13/2009
						To: 20-4006 White Pickett Ct										
4005 White Pickett Lane	0.05	380	R			From: 20-4006 White Pickett Ct					NA		NA			02/13/2009
						To: 20-4002 Peach Grove Rd										
4005 White Pickett Lane	0.10	230	R			From: 20-4002 Peach Grove Rd					NA		NA			02/13/2009
						To: 20-4004										
4005 White Pickett Lane	0.06	110	R			From: 20-4004					NA		NA			02/13/2009
						To: Cul-de-Sac										
4006 White Pickett Ct	0.03	40	R			From: Cul-de-Sac					NA		NA			02/13/2009
						To: 20-4005 White Pickett Lane										
4007 White Pickett Circle	0.04	40	R			From: 20-4005 White Pickett Lane					NA		NA			02/13/2009
						To: Cul-de-Sac										
4008 Meredith Hill Terrace	0.08	90	R			From: Cul-de-Sac					NA		NA			02/13/2009
						To: 20-4005 White Pickett Lane										
4009 Sir Dinnapan Dr	0.05	30	R			From: 20-4004					NA		NA			10/05/2006
						To: Cul-de-Sac										
4010 Sir Sagamore Dr	0.06	520	R			From: 20-642 Salem Church Rd					NA		NA			02/13/2009
						To: 20-4011 Excaliber Pl										
4010 Sir Sagamore Dr	0.07	480	R			From: 20-4011 Excaliber Pl					NA		NA			02/13/2009
						To: 20-4012 Sir Sagamore Ct										

Virginia Department of Transportation
Traffic Engineering Division
2009
Annual Average Daily Traffic Volume Estimates By Section of Route
Chesterfield Maintenance Area

Route	Length	AADT	QA	4Tire	Bus	-----Truck-----				QC	K Factor	QK	Dir Factor	AAWDT	QW	Year
						2Axle	3+Axle	1Trail	2Trail							
Chesterfield County																
(4010) Sir Sagamore Dr	0.06	320	R			From: 20-4012 Sir Sagamore Ct					NA			NA		02/13/2009
(4010) Sir Sagamore Dr	0.06	210	R			To: 20-4013 Sir Dinnadan Ct					NA			NA		02/13/2009
(4010) Sir Sagamore Dr	0.12	130	R			From: 20-4014					NA			NA		02/13/2009
						To: Dead End										
(4011) Excaliber Pl	0.13	150	R			From: 20-4010 Sir Sagamore Dr					NA			NA		02/13/2009
						To: Dead End										
(4012) Sir Sagamore Ct	0.10	140	R			From: 20-4010 Sir Sagamore Dr					NA			NA		02/13/2009
						To: Cul-de-Sac										
(4013) Sir Dinnadan Ct	0.09	90	R			From: 20-4010 Sir Sagamore Dr					NA			NA		10/05/2006
						To: Cul-de-Sac										
(4014) Sir Sagamore Terrace	0.05	210	R			From: 20-4010 Sir Sagamore Dr					NA			NA		02/13/2009
(4014) Sir Sagamore Way	0.30	530	R			To: 20-4015 Sir Lionel Ct					NA			NA		02/13/2009
						To: 20-611 Kingsland Dr										
(4015) Sir Lionel Ct	0.05	60	R			From: 20-4014					NA			NA		02/13/2009
						To: Cul-de-Sac										
(4016) Southcreek Dr	0.67	840	G			From: 20-620 Woods Edge Rd					NA		840	G		2009
						To: 20-4516 Majestic Creek Dr										
(4017) Crayfish Ct	0.04	30	R			From: Dead End					NA			NA		10/03/2006
						To: 20-4016; 20-4018										
(4018) Crayfish Terrace	0.04	40	R			From: 20-4016; 20-4017					NA			NA		10/03/2006
						To: Cul-de-Sac										
(4019) Jumping Mallard Pl	0.09	90	R			From: 20-4016 Southcreek Dr					NA			NA		10/03/2006
						To: Cul-de-Sac										
(4020) Mason Crest Dr	0.06	80	R			From: Cul-de-Sac					NA			NA		02/17/2009
(4020) Mason Crest Dr	0.03	460	G			To: 20-4021 Mason Run Dr					NA		460	G		2009
						To: 20-641 Beulah Rd										
(4021) Mason Run Dr	0.04	70	R			From: Cul-de-Sac					NA			NA		02/17/2009
(4021) Mason Run Dr	0.07	70	R			To: 20-4023 South Run Ct					NA			NA		02/17/2009
(4021) Mason Run Dr	0.06	350	R			To: 20-4022 Mason Run Ct					NA			NA		02/17/2009
(4021) Mason Run Dr	0.05	130	R			To: 20-4020 Mason Crest Dr					NA			NA		02/17/2009
(4021) Mason Run Dr	0.07	150	R			To: 20-4024 East Run Ct					NA			NA		02/17/2009
(4021) Mason Run Dr	0.05	70	R			To: 20-4025 Cinderwood Dr					NA			NA		02/17/2009
						To: Cul-de-Sac										

Virginia Department of Transportation
 Traffic Engineering Division
 2009
 Annual Average Daily Traffic Volume Estimates By Section of Route
 Chesterfield Maintenance Area

Route	Length	AADT	QA	4Tire	Bus	-----Truck-----				QC	K Factor	QK	Dir Factor	AAWDT	QW	Year
						2Axle	3+Axle	1Trail	2Trail							
Chesterfield County																
(4022) Mason Run Ct	0.07	110	R								NA			NA		02/17/2009
(4023) South Run Ct	0.06	80	R								NA			NA		02/17/2009
(4024) East Run Ct	0.06	90	R								NA			NA		02/17/2009
(4025) Cinderwood Dr	0.05	80	R								NA			NA		02/17/2009
(4025) Cinderwood Dr	0.04	320	R								NA			NA		02/17/2009
(4025) Cinderwood Dr	0.03	640	R								NA			NA		02/17/2009
(4026) Mason Valley Dr	0.10	150	R								NA			NA		02/17/2009
(4026) Mason Valley Dr	0.12	320	R								NA			NA		02/17/2009
(4027) Mason Valley Ct	0.03	40	R								NA			NA		02/17/2009
(4028) Mortemer Rd	0.12	80	R								NA			NA		02/17/2009
(4029) Mason Dale Dr	0.06	280	R								NA			NA		02/17/2009
(4029) Mason Dale Dr	0.03	490	R								NA			NA		02/17/2009
(4029) Mason Dale Dr	0.04	420	R								NA			NA		02/17/2009
(4029) Mason Dale Dr	0.04	310	R								NA			NA		02/17/2009
(4029) Mason Dale Dr	0.04	220	R								NA			NA		02/17/2009
(4029) Mason Dale Dr	0.05	120	R								NA			NA		02/17/2009
(4030) Mason Woods Dr	0.03	1100	R								NA			NA		02/17/2009
(4030) Mason Woods Dr	0.06	1000	G								NA		1000	G	2009	
(4030) Mason Woods Dr	0.02	620	R								NA			NA		02/17/2009
(4030) Mason Woods Dr	0.04	540	R								NA			NA		02/17/2009
(4030) Mason Woods Dr	0.05	340	R								NA			NA		02/17/2009
(4031) Mason Woods Ct	0.05	80	R								NA			NA		02/17/2009

Virginia Department of Transportation
Traffic Engineering Division
2009
Annual Average Daily Traffic Volume Estimates By Section of Route
Chesterfield Maintenance Area

Route	Length	AADT	QA	4Tire	Bus	Truck				QC	K Factor	QK	Dir Factor	AAWDT	QW	Year
						2Axle	3+Axle	1Trail	2Trail							
Chesterfield County																
(4032) Mason Way Ct	0.05	80	R				From: 20-4030 Mason Woods Dr				NA			NA		02/17/2009
							To: Cul-de-Sac									
(4033) Mason Hollow Dr	0.08	100	R				From: Cul-de-Sac				NA			NA		02/17/2009
							To: 20-4030 Mason Woods Dr									
(4034) Mason Rest Ct	0.07	90	R				From: 20-4030 Mason Woods Dr				NA			NA		02/17/2009
							To: Cul-de-Sac									
(4035) Mason Dale Pl	0.13	180	R				From: 20-4029 Mason Dale Dr				NA			NA		02/17/2009
							To: Cul-de-Sac									
(4036) Mason Dale Circle	0.04	80	R				From: 20-4029 Mason Dale Dr				NA			NA		02/17/2009
							To: Cul-de-Sac									
(4037) Mason Dale Ct	0.08	120	R				From: 20-4029 Mason Dale Dr				NA			NA		02/17/2009
							To: Cul-de-Sac									
(4038) Mason Dale Terrace	0.10	130	R				From: 20-4029 Mason Dale Dr				NA			NA		02/17/2009
							To: Cul-de-Sac									
(4039) Mason Dale Way	0.05	170	R				From: Cul-de-Sac				NA			NA		02/17/2009
							To: 20-4029 Mason Dale Dr									
(4039) Mason Dale Way	0.12	100	R				From: 20-4029 Mason Dale Dr				NA			NA		02/17/2009
							To: Cul-de-Sac									
(4040) Darcy Lane	0.06	210	R				From: Creek Road				NA			NA		09/08/2009
							To: 20-4041 Darcy Ct									
(4040) Darcy Lane	0.06	170	R				From: 20-4041 Darcy Ct				NA			NA		09/08/2009
							To: 20-837 West Rd									
(4041) Darcy Ct	0.04	60	R				From: 20-4040 Darcy Lane				NA			NA		09/08/2009
							To: Cul-de-Sac									
(4042) West Terrace	0.10	160	R				From: 0.10 MS 20-837				NA			NA		09/08/2009
							To: 20-837 West Rd									
(4042) West Terrace	0.05	70	R				From: 20-837 West Rd				NA			NA		09/08/2009
							To: Cul-de-Sac									
(4043) West Ct	0.05	80	R				From: Cul-de-Sac				NA			NA		09/08/2009
							To: 20-837 West Rd									
(4044) West Circle	0.03	48	R				From: 20-837 West Rd				NA			NA		09/08/2009
							To: Cul-de-Sac									
(4045) Broadbill Dr	0.12	100	R				From: 20-4016 Southcreek Dr				NA			NA		10/03/2006
							To: Cul-de-Sac									
(4046) Southcreek Ct	0.08	70	R				From: 20-4016 Southcreek Dr				NA			NA		10/03/2006
							To: Cul-de-Sac									
(4047) Creekbank Ct	0.09	80	R				From: 20-4016 Southcreek Dr				NA			NA		10/30/2006
							To: Cul-de-Sac									

Virginia Department of Transportation
Traffic Engineering Division
2009
Annual Average Daily Traffic Volume Estimates By Section of Route
Chesterfield Maintenance Area

Route	Length	AADT	QA	4Tire	Bus	Truck				QC	K Factor	QK	Dir Factor	AAWDT	QW	Year
						2Axle	3+Axle	1Trail	2Trail							
Chesterfield County																
(4048) Worchester Ct	0.08	70	R								NA			NA		10/30/2006
(4049) Thorney Ct	0.09	70	R								NA			NA		10/30/2006
(4050) Riggers Station Dr	0.09	60	R								NA			NA		10/03/2006
(4050) Riggers Station Dr	0.11	490	R								NA			NA		10/03/2006
(4050) Riggers Station Dr	0.04	560	R								NA			NA		10/03/2006
(4051) Trailtop Terrace	0.07	90	R								NA			NA		10/03/2006
(4051) Trailtop Terrace	0.13	190	R								NA			NA		10/03/2006
(4051) Trailtop Terrace	0.04	60	R								NA			NA		10/03/2006
(4052) Woodsacre Lane	0.12	90	R								NA			NA		10/03/2006
(4052) Woodsacre Lane	0.06	30	R								NA			NA		10/03/2006
(4053) Dorsetshire Ct	0.03	80	R								NA			NA		10/30/2006
(4054) Ransom Hills Rd	0.28	270	R								NA			NA		10/30/2006
(4055) Ransom Hills Ct	0.06	60	R								NA			NA		10/30/2006
(4056) Ransom Hills Turn	0.03	30	R								NA			NA		10/30/2006
(4057) Ransom Hills Pl	0.08	100	R								NA			NA		10/30/2006
(4058) Ransom Hills Terrace	0.10	140	R								NA			NA		10/30/2006
(4058) Ransom Hills Terrace	0.12	460	R								NA			NA		02/25/2009
(4059) Crosshaven Ct	0.07	48	R								NA			NA		03/16/2009
(4060) Howlett Line Dr	0.49	790	R								NA			NA		03/16/2009
(4061) Fox Knoll Dr	0.12	1000	R								NA			NA		03/16/2009

Virginia Department of Transportation
Traffic Engineering Division
2009
Annual Average Daily Traffic Volume Estimates By Section of Route
Chesterfield Maintenance Area

Route	Length	AADT	QA	4Tire	Bus	Truck				QC	K Factor	QK	Dir Factor	AAWDT	QW	Year
						2Axle	3+Axle	1Trail	2Trail							
Chesterfield County																
(4061) Fox Knoll Dr	0.61	790	R			From: 20-4060 Howlett Line Dr					NA			NA		03/16/2009
(4061) Fox Knoll Dr	0.05	80	R			To: 20-4063 Deer Springs Run					NA			NA		03/16/2009
						To: Cul-de-Sac										
(4062) Wood Duck	0.05	170	R			From: Dead End					NA			NA		03/16/2009
(4062) Wood Duck	0.05	820	R			From: 20-4061 Fox Knoll Dr					NA			NA		03/16/2009
(4062) Wood Duck	0.25	30	R			To: 20-4064 Clear Springs Lane					NA			NA		03/16/2009
						To: Cul-de-Sac										
(4063) Deer Springs Run	0.04	360	R			From: 20-4061 Fox Knoll Dr					NA			NA		03/16/2009
						To: Dead End										
(4064) Clear Springs Lane	0.06	770	R			From: 20-4067 Walthall Creek Dr					NA			NA		03/16/2009
(4064) Clear Springs Lane	0.29	700	R			To: 20-4066 Clear Springs Circle					NA			NA		03/16/2009
(4064) Clear Springs Lane	0.06	550	R			To: 20-4065 Clear Springs Pl					NA			NA		03/16/2009
						To: 20-4062										
(4065) Clear Springs Pl	0.06	40	R			From: Cul-de-Sac					NA			NA		03/16/2009
						To: 20-4064 Clear Springs Lane										
(4066) Clear Springs Circle	0.06	30	R			From: Cul-de-Sac					NA			NA		10/03/2006
						To: 20-4064 Clear Springs Lane										
(4067) Walthall Creek Dr	0.59	1900	R			From: 20-620 Woods Edge Rd					NA			NA		03/16/2009
(4067) Walthall Creek Dr	0.22	1100	R			To: 20-4514 Green Summit Pl					NA			NA		10/03/2006
(4067) Walthall Creek Dr	0.15	160	R			To: 20-5566 Pleasant Creek Dr					NA			NA		03/16/2009
						To: Cul-de-Sac										
(4068) Hidden Creek Ct	0.13	70	R			From: 20-4067 Walthall Creek Dr					NA			NA		10/03/2006
						To: Cul-de-Sac										
(4069) Clear Spring Ct	0.20	140	R			From: 20-4064 Clear Springs Lane					NA			NA		10/03/2006
						To: Cul-de-Sac										
(4070) Wedgemont Pl	0.05	70	R			From: 20-3781 Wedgemont Dr					NA			NA		03/23/2009
						To: Cul-de-Sac										
(4071) Woodland Hill Dr	0.41	60	R			From: Cul-de-Sac					NA			NA		03/23/2009
						To: 20-4061 Fox Knoll Dr										
(4072) Woodmill Pl	0.05	70	R			From: Cul-de-Sac					NA			NA		10/18/2006
						To: 20-3402 Coralberry Dr										
(4073) Crestmoor Ct	0.06	80	R			From: Cul-de-Sac					NA			NA		10/18/2006
						To: 20-3402 Coralberry Dr										

Virginia Department of Transportation
Traffic Engineering Division
2009
Annual Average Daily Traffic Volume Estimates By Section of Route
Chesterfield Maintenance Area

Route	Length	AADT	QA	4Tire	Bus	Truck				QC	K Factor	QK	Dir Factor	AAWDT	QW	Year
						2Axle	3+Axle	1Trail	2Trail							
Chesterfield County																
(4074)	0.09	60	R											NA		09/08/2009
(4075)	0.19	130	R											NA		09/08/2009
(4076)	0.06	30	R											NA		09/08/2009
(4077) Robys Way	0.44	170	R											NA		08/28/2006
(4078) Lady Allison Lane	0.19	90	R											NA		08/28/2006
(4079) Lynngate Lane	0.10	230	R											NA		08/28/2006
(4080) Castlestone Rd	0.23	1200	R											NA		09/08/2009
(4081) Castle Hill Rd	0.16	130	R											NA		09/08/2009
(4081) Castle Hill Rd	0.25	1000	R											NA		09/08/2009
(4081) Castle Hill Rd	0.08	900	R											NA		09/08/2009
(4081) Castle Hill Rd	0.14	520	R											NA		09/08/2009
(4082) Park Ridge Rd	0.30	260	R											NA		09/08/2009
(4083) Queens Crown Dr	0.14	80	R											NA		09/08/2009
(4084) Prince Brians Ct	0.09	70	R											NA		09/08/2009
(4085) Lady Marian Lane	0.07	30	R											NA		08/28/2006
(4085) Lady Marian Lane	0.11	260	R											NA		08/28/2006
(4085) Lady Marian Lane	0.09	360	R											NA		08/28/2006
(4086) Nicholas Trace Ct	0.13	120	R											NA		08/28/2006
(4087) Lady Marian Ct	0.27	190	R											NA		08/28/2006
(4088) Worchester Rd	0.49	270	R											NA		11/01/2006

Virginia Department of Transportation
Traffic Engineering Division
2009
Annual Average Daily Traffic Volume Estimates By Section of Route
Chesterfield Maintenance Area

Route	Length	AADT	QA	4Tire	Bus	Truck				QC	K Factor	QK	Dir Factor	AAWDT	QW	Year
						2Axle	3+Axle	1Trail	2Trail							
Chesterfield County																
(4089) Worchester Ct	0.06	60	R								NA			NA		11/01/2006
(4090) Sweet Willow Dr	0.17	120	R								NA			NA		10/18/2006
(4090) Sweet Willow Dr	0.07	150	R								NA			NA		10/18/2006
(4090) Sweet Willow Dr	0.04	880	R								NA			NA		10/18/2006
(4090) Mansfield Crossing Rd	0.03	420	R								NA			NA		10/18/2006
(4090) Mansfield Crossing Rd	0.03	370	R								NA			NA		10/18/2006
(4090) Mansfield Crossing Rd	0.05	290	R								NA			NA		10/18/2006
(4090) Mansfield Crossing Rd	0.05	250	R								NA			NA		10/18/2006
(4090) Mansfield Crossing Rd	0.07	70	R								NA			NA		10/18/2006
(4091) Mansfield Crossing Ct	0.04	46	R								NA			NA		09/08/2009
(4092) Mansfield Crossing Lan	0.07	100	R								NA			NA		09/08/2009
(4093) Mansfield Crossing Terr	0.03	70	R								NA			NA		09/08/2009
(4094) Land Grant Dr	0.10	80	R								NA			NA		05/04/2009
(4095) Westcreek Dr	0.11	1800	R								NA			NA		10/18/2006
(4096) Land Mill Lane	0.25	450	R								NA			NA		05/04/2009
(4097) Lockley Court	0.09	130	R								NA			NA		05/04/2009
(4098) Lockley Place	0.04	40	R								NA			NA		05/04/2009
(4099) Doubletree Lane	0.09	90	R								NA			NA		05/04/2009
(4100) Walnut Hollow Ct	0.03	60	R								NA			NA		05/04/2009
(4101) Parrish Branch Rd	0.04	70	R								NA			NA		11/01/2006
(4101) Parrish Branch Rd	0.13	730	R								NA			NA		11/01/2006

Virginia Department of Transportation
Traffic Engineering Division
2009
Annual Average Daily Traffic Volume Estimates By Section of Route
Chesterfield Maintenance Area

Route	Length	AADT	QA	4Tire	Bus	-----Truck-----				QC	K Factor	QK	Dir Factor	AAWDT	QW	Year
						2Axle	3+Axle	1Trail	2Trail							
Chesterfield County																
(4101) Parrish Branch Rd	0.06	1700	R								NA			NA		11/01/2006
(4101) Parrish Branch Rd	0.05	1300	R								NA			NA		11/01/2006
(4101) Parrish Branch Rd	0.05	1100	R								NA			NA		11/01/2006
(4101) Parrish Branch Rd	0.08	840	R								NA			NA		11/01/2006
(4101) Parrish Branch Rd	0.05	320	R								NA			NA		11/01/2006
(4101) Parrish Branch Rd	0.06	200	R								NA			NA		11/01/2006
(4101) Parrish Branch Rd	0.07	150	R								NA			NA		11/01/2006
(4102) Deep Hollow Ct	0.05	40	R								NA			NA		11/01/2006
(4103) Ansbauch Dr	0.03	290	R								NA			NA		11/01/2006
(4104) Bailey Mountain Trail	0.28	230	R								NA			NA		11/01/2006
(4104) Bailey Mountain Trail	0.12	140	R								NA			NA		11/01/2006
(4105) New Forest Trail	0.32	130	R								NA			NA		11/01/2006
(4106) New Forest Ct	0.05	40	R								NA			NA		11/01/2006
(4107) Parrish Branch Circle	0.10	100	R								NA			NA		09/28/2006
(4108) Bailey Woods Dr	0.21	1700	R								NA			NA		09/28/2006
(4108) Bailey Woods Dr	0.24	1100	R								NA			NA		09/28/2006
(4109) Bailey Woods Lane	0.03	6	R								NA			NA		09/28/2006
(4110) Frederick Farms Dr	0.04	40	R								NA			NA		05/11/2009
(4110) Frederick Farms Dr	0.07	2000	R								NA			NA		05/11/2009
(4110) Frederick Farms Dr	0.18	1900	R								NA			NA		05/11/2009
(4110) Frederick Farms Dr	0.10	2100	R								NA			NA		05/11/2009
(4110) Frederick Farms Dr	0.11	2100	R								NA			NA		05/11/2009

Virginia Department of Transportation
Traffic Engineering Division
2009
Annual Average Daily Traffic Volume Estimates By Section of Route
Chesterfield Maintenance Area

Route	Length	AADT	QA	4Tire	Bus	Truck				QC	K Factor	QK	Dir Factor	AAWDT	QW	Year
						2Axle	3+Axle	1Trail	2Trail							
Chesterfield County																
(4111) Frederick Farms Ct	0.03	50	R				From: 20-4110 Frederick Farms Dr					NA		NA		05/11/2009
							To: Cul-de-Sac									
(4112) Frederick Farms Circle	0.07	110	R				From: 20-4110 Frederick Farms Dr					NA		NA		05/13/2009
							To: Cul-de-Sac									
(4113) Brandenburg Dr	0.24	170	R				From: 20-4110 Frederick Farms Dr					NA		NA		05/13/2009
							To: 20-759 Stigall Dr									
(4114) Leiden Lane	0.04	3000	R				From: 20-651 North Bailey Bridge Rd					NA		NA		05/13/2009
							To: 20-4117 Bayreuth Lane									
(4114) Leiden Lane	0.12	3000	R				From: 20-4116 Lintz Lane					NA		NA		05/13/2009
							To: 20-4116 Lintz Lane									
(4114) Leiden Lane	0.09	2700	R				From: 20-4110 Frederick Farms Dr					NA		NA		05/13/2009
							To: 20-4115									
(4114) Leiden Lane	0.07	470	R				From: 20-4115					NA		NA		05/13/2009
							To: Cul-de-Sac									
(4115) Ansbauch Dr	0.05	330	R				From: Dead End					NA		NA		05/13/2009
							To: 20-4114									
(4116) Lintz Lane	0.05	40	R				From: 20-4114					NA		NA		05/13/2009
							To: Dead End									
(4117) Bayreuth Lane	0.06	40	R				From: 20-4114					NA		NA		05/13/2009
							To: Dead End									
(4118) Peartree Court	0.05	90	R				From: 20-4108 Bailey Woods Dr					NA		NA		05/13/2009
							To: Cul-de-Sac									
(4120) Raven Wing Dr	0.18	910	R				From: 20-654 Spring Run Rd					NA		NA		09/08/2009
							To: 20-4121 Raven Wing Ct									
(4120) Raven Wing Dr	0.15	860	R				From: 20-4121 Raven Wing Ct					NA		NA		09/08/2009
							To: 20-4122 Escada Dr									
(4120) Raven Wing Dr	0.06	320	R				From: 20-4122 Escada Dr					NA		NA		09/08/2009
							To: Dead End									
(4121) Raven Wing Ct	0.05	80	R				From: Cul-de-Sac					NA		NA		09/08/2009
							To: 20-4120 Raven Wing Dr									
(4122) Escada Dr	0.21	420	R				From: 20-4120 Raven Wing Dr					NA		NA		09/08/2009
							To: 20-4123 Escada Ct									
(4122) Escada Dr	0.34	100	R				From: 20-4123 Escada Ct					NA		NA		09/08/2009
							To: Cul-de-Sac									
(4123) Escada Ct	0.04	20	R				From: 20-4122 Escada Dr					NA		NA		11/01/2006
							To: Cul-de-Sac									
(4124) Derby Ridge Way	0.33	300	R				From: Dead End					NA		NA		09/08/2009
							To: 20-711 Robious Rd									

Virginia Department of Transportation
Traffic Engineering Division
2009
Annual Average Daily Traffic Volume Estimates By Section of Route
Chesterfield Maintenance Area

Route	Length	AADT	QA	4Tire	Bus	Truck				QC	K Factor	QK	Dir Factor	AAWDT	QW	Year
						2Axle	3+Axle	1Trail	2Trail							
Chesterfield County																
(4125) Derby Ridge Loop	0.21	260	R				20-4124				NA			NA		09/08/2009
							20-4124; 20-4142									
(4126) Elkwood Rd	0.28	200	R				20-1292 Singer Rd				NA			NA		11/01/2006
							Cul-de-Sac									
(4127) Elkwood Ct	0.10	70	R				Cul-de-Sac				NA			NA		11/01/2006
							20-4126 Elkwood Rd									
(4128) Bucktail Ct	0.10	90	R				20-4126 Elkwood Rd				NA			NA		11/01/2006
							Cul-de-Sac									
(4129) Alberta Circle	0.09	130	R				Cul-de-Sac				NA			NA		05/11/2009
							20-888 Alberta Rd									
(4130) Hunters Landing Dr	0.07	60	R				Cul-de-Sac				NA			NA		05/11/2009
							20-4132 Hunters Landing Ct									
(4130) Hunters Landing Dr	0.06	210	R				20-4132 Hunters Landing Ct				NA			NA		05/11/2009
							20-4131 Poachers Run									
(4130) Hunters Landing Dr	0.09	1200	R				20-4131 Poachers Run				NA			NA		05/11/2009
							20-4141 Decoy Lane									
(4130) Hunters Landing Dr	0.09	1400	R				20-4141 Decoy Lane				NA			NA		05/11/2009
							20-604; 20-906									
(4131) Poachers Run	0.22	270	R				Cul-de-Sac				NA			NA		05/11/2009
							20-4141 Decoy Lane									
(4131) Poachers Run	0.08	230	R				20-4141 Decoy Lane				NA			NA		05/11/2009
							20-4139 Tracker Dr									
(4131) Poachers Run	0.12	190	R				20-4139 Tracker Dr				NA			NA		05/11/2009
							20-4138 Blind Trap Lane									
(4131) Poachers Run	0.08	220	R				20-4138 Blind Trap Lane				NA			NA		05/11/2009
							20-4130 Hunters Landing Dr									
(4131) Poachers Run	0.09	870	R				20-4130 Hunters Landing Dr				NA			NA		05/11/2009
							20-4134 Bexwood Dr									
(4131) Poachers Run	0.08	290	R				20-4134 Bexwood Dr				NA			NA		05/11/2009
							20-4133 Poachers Ct									
(4131) Poachers Run	0.04	80	R				20-4133 Poachers Ct				NA			NA		05/11/2009
							Cul-de-Sac									
(4132) Hunters Landing Ct	0.06	70	R				Cul-de-Sac				NA			NA		05/11/2009
							20-4130 Hunters Landing Dr									
(4133) Poachers Ct	0.08	90	R				Cul-de-Sac				NA			NA		05/11/2009
							20-4131 Poachers Run									
(4134) Bexwood Dr	0.13	350	R				20-3090 Brookridge Rd				NA			NA		05/11/2009
							20-4137 Bexwood Ct									
(4134) Bexwood Dr	0.05	410	R				20-4137 Bexwood Ct				NA			NA		05/11/2009
							20-4136 Snare Ct									
(4134) Bexwood Dr	0.11	750	R				20-4136 Snare Ct				NA			NA		05/11/2009
							20-4135 Pursuit Ct									
(4134) Bexwood Dr	0.08	840	R				20-4135 Pursuit Ct				NA			NA		05/11/2009
							20-4131 Poachers Run									

Virginia Department of Transportation
Traffic Engineering Division
2009
Annual Average Daily Traffic Volume Estimates By Section of Route
Chesterfield Maintenance Area

Route	Length	AADT	QA	4Tire	Bus	Truck				QC	K Factor	QK	Dir Factor	AAWDT	QW	Year
						2Axle	3+Axle	1Trail	2Trail							
Chesterfield County																
(4135) Pursuit Ct	0.07	70	R								NA		NA			05/11/2009
(4136) Snare Ct	0.07	70	R								NA		NA			05/11/2009
(4137) Bexwood Ct	0.10	120	R								NA		NA			05/11/2009
(4138) Blind Trap Lane	0.09	70	R								NA		NA			05/11/2009
(4139) Tracker Dr	0.11	460	R								NA		NA			05/11/2009
(4139) Tracker Dr	0.04	780	R								NA		NA			05/11/2009
(4139) Tracker Dr	0.04	860	R								NA		NA			05/11/2009
(4140) Tracker Ct	0.06	90	R								NA		NA			05/11/2009
(4141) Decoy Lane	0.04	20	R								NA		NA			05/11/2009
(4141) Decoy Lane	0.17	160	R								NA		NA			05/11/2009
(4141) Decoy Lane	0.10	220	R								NA		NA			05/11/2009
(4141) Decoy Lane	0.07	240	R								NA		NA			05/11/2009
(4142) Arborcraft Dr	0.07	70	R								NA		NA			09/08/2009
(4143) Fox Hurst Dr	0.36	490	R								NA		NA			09/08/2009
(4144) Derby Ridge Court	0.04	40	R								NA		NA			09/08/2009
(4145) Hollypark Dr	0.15	90	R								NA		NA			09/14/2006
(4146) Walton Ridge Lane	0.21	230	R								NA		NA			09/14/2006
(4146) Walton Ridge Lane	0.19	150	R								NA		NA			09/14/2006
(4147) Dannyhill Ct	0.04	30	R								NA		NA			09/14/2006
(4148) Seabright Terrace	0.08	80	R								NA		NA			09/14/2006

Virginia Department of Transportation
 Traffic Engineering Division
 2009
 Annual Average Daily Traffic Volume Estimates By Section of Route
 Chesterfield Maintenance Area

Route	Length	AADT	QA	4Tire	Bus	-----Truck-----				QC	K Factor	QK	Dir Factor	AAWDT	QW	Year
						2Axle	3+Axle	1Trail	2Trail							
Chesterfield County																
(4149) Gradyhill Pl	0.09	60	R											NA		09/14/2006
(4150) Lancey Dr	0.07	230	R											NA		06/16/2009
(4150) Lancey Dr	0.06	160	R											NA		06/16/2009
(4150) Lancey Dr	0.09	90	R											NA		06/16/2009
(4151) Lancey Ct	0.15	180	R											NA		06/16/2009
(4152) Coralview Rd	0.05	50	R											NA		06/16/2009
(4152) Coralview Rd	0.06	220	R											NA		06/16/2009
(4152) Coralview Rd	0.04	390	R											NA		06/16/2009
(4152) Dawn Ridge Court	0.18	230	R											NA		06/16/2009
(4153) Coralview Ct	0.14	160	R											NA		06/16/2009
(4154) Coralview Terrace	0.11	130	R											NA		06/16/2009
(4155) Timberlake Ct	0.13	80	R											NA		09/14/2006
(4156) Knobhill Ct	0.20	80	R											NA		09/14/2006
(4157) Shadyglen Ct	0.09	50	R											NA		09/14/2006
(4157) Shadyglen Dr	0.04	47	R											NA		09/14/2006
(4158) Dannyhill Rd	0.10	80	R											NA		09/14/2006
(4158) Dannyhill Rd	0.07	260	R											NA		09/14/2006
(4158) Dannyhill Rd	0.05	60	R											NA		09/14/2006
(4159) Beuridge Ct	0.10	70	R											NA		09/14/2006
(4160) Shadowhill Ct	0.10	130	R											NA		08/06/2009
(4161) Glendower Ct	0.15	120	R											NA		08/06/2009

Virginia Department of Transportation
 Traffic Engineering Division
 2009
 Annual Average Daily Traffic Volume Estimates By Section of Route
 Chesterfield Maintenance Area

Route	Length	AADT	QA	4Tire	Bus	-----Truck-----				QC	K Factor	QK	Dir Factor	AAWDT	QW	Year
						2Axle	3+Axle	1Trail	2Trail							
Chesterfield County																
(4162) Bosham Ct	0.05	40	R			From: 20-4166					NA		NA			08/06/2009
						To: Cul-de-Sac										
(4163) Drakewood Circle	0.06	47	R			From: Cul-de-Sac					NA		NA			08/06/2009
						To: 20-4166										
(4164) Drakewood Ct	0.09	70	R			From: Cul-de-Sac					NA		NA			08/06/2009
						To: 20-4166										
(4165) Glendower Circle	0.12	80	R			From: 20-1068 Glendower Rd					NA		NA			08/06/2009
						To: Cul-de-Sac										
(4166) Drakewood Rd	0.03	48	R			From: Cul-de-Sac					NA		NA			08/06/2009
						To: 20-1068 W, Glendower Rd										
(4166) Drakewood Lane	0.07	270	R			From: 20-1068 W, Glendower Rd					NA		NA			08/06/2009
						To: 20-4167 Cawood Dr										
(4166) Drakewood Lane	0.07	80	R			From: 20-4167 Cawood Dr					NA		NA			08/06/2009
						To: 20-4168 Drakewood Terrace										
(4166) Drakewood Lane	0.16	130	R			From: 20-4168 Drakewood Terrace					NA		NA			08/06/2009
						To: 20-4164 Drakewood Ct										
(4166) Drakewood Lane	0.12	230	R			From: 20-4164 Drakewood Ct					NA		NA			08/06/2009
						To: 20-1237 Ellesmere Dr										
(4166) Drakewood Lane	0.11	330	R			From: 20-1237 Ellesmere Dr					NA		NA			08/06/2009
						To: 20-4163 Drakewood Circle										
(4166) Bosham Lane	0.10	240	R			From: 20-4163 Drakewood Circle					NA		NA			08/06/2009
						To: 20-4162 Bosham Ct										
(4166) Bosham Lane	0.26	160	R			From: 20-4162 Bosham Ct					NA		NA			08/06/2009
						To: 20-1068 E, Glendower Rd										
(4167) Cawood Dr	0.12	140	R			From: 20-1068 E, Glendower Rd					NA		NA			08/06/2009
						To: 20-711 Robious Rd										
(4168) Drakewood Terrace	0.13	450	R			From: 20-711 Robious Rd					NA		NA			08/06/2009
						To: 20-4166										
(4169) Carbon Hill Pl	0.05	40	R			From: Cul-de-Sac					NA		NA			09/08/2009
						To: 20-1227 Carbon Hill Dr										
(4170) Framar Dr	0.10	910	R			From: 20-1227 Carbon Hill Dr					NA		NA			09/08/2009
						To: 20-4181 Chartstone Dr										
(4170) Framar Dr	0.17	860	R			From: 20-4181 Chartstone Dr					NA		NA			09/08/2009
						To: 20-4176 Edgeview Lane										
(4170) Framar Dr	0.07	880	R			From: 20-4176 Edgeview Lane					NA		NA			09/08/2009
						To: 20-4172; 20-4175										
(4170) Framar Dr	0.08	1000	R			From: 20-4172; 20-4175					NA		NA			09/08/2009
						To: 20-4174										
(4170) Framar Dr	0.08	1000	R			From: 20-4174					NA		NA			09/08/2009
						To: 20-4171 Olde Queen Terrace										
(4170) Framar Dr	0.09	1500	R			From: 20-4171 Olde Queen Terrace					NA		NA			09/08/2009
						To: 20-728; 20-1223										
(4171) Olde Queen Terrace	0.15	130	R			From: Cul-de-Sac					NA		NA			09/08/2009
						To: 20-4179 Olde Queen Ct										

Virginia Department of Transportation
Traffic Engineering Division
2009
Annual Average Daily Traffic Volume Estimates By Section of Route
Chesterfield Maintenance Area

Route	Length	AADT	QA	4Tire	Bus	Truck				QC	K Factor	QK	Dir Factor	AAWDT	QW	Year
						2Axle	3+Axle	1Trail	2Trail							
Chesterfield County																
(4171) Olde Queen Terrace	0.11	220	R				From: 20-4179 Olde Queen Ct				NA		NA		09/08/2009	
(4171) Olde Queen Terrace	0.11	110	R				From: 20-4170 Framar Dr				NA		NA		09/08/2009	
							To: Cul-de-Sac									
(4172) Olde Stone Rd	0.08	110	R				From: 20-4170; 20-4175				NA		NA		09/08/2009	
(4172) Olde Stone Rd	0.06	80	R				From: 20-4173 Olde Stone Circle				NA		NA		09/08/2009	
							To: Cul-de-Sac									
(4173) Olde Stone Cr	0.06	30	R				From: Cul-de-Sac				NA		NA		09/08/2009	
							To: 20-4172 Olde Stone Rd									
(4174) Swanhurst Dr	0.06	48	R				From: Cul-de-Sac				NA		NA		09/08/2009	
(4174) Swanhurst Dr	0.08	200	R				From: 20-4176 Edgeview Lane				NA		NA		09/08/2009	
(4174) Swanhurst Dr	0.16	250	R				From: 20-4178 Swanhurst Circle				NA		NA		09/08/2009	
(4174) Swanhurst Dr	0.17	240	R				From: 20-4170 Framar Dr				NA		NA		09/08/2009	
							To: Dead End									
(4175)	0.18	140	R				From: Cul-de-Sac				NA		NA		09/08/2009	
							To: 20-4170; 20-4172									
(4176) Edgeview Lane	0.09	130	R				From: 20-4174				NA		NA		09/08/2009	
(4176) Edgeview Lane	0.35	200	R				From: 20-4177 Normandstone Dr				NA		NA		09/08/2009	
							To: 20-4170 Framar Dr									
(4177) Normandstone Dr	0.41	250	R				From: Dead End				NA		NA		09/08/2009	
							To: 20-4176 Edgeview Lane									
(4178) Swanhurst Circle	0.05	40	R				From: Cul-de-Sac				NA		NA		09/08/2009	
							To: 20-4174									
(4179) Olde Queen Ct	0.05	46	R				From: 20-4171 Olde Queen Terrace				NA		NA		09/08/2009	
							To: Cul-de-Sac									
(4180) Charter Dr	0.05	970	R				From: 20-4181 Swanhurst Dr				NA		NA		09/08/2009	
							To: 20-711 Robious Rd									
(4181) Chartstone Dr	0.05	6	R				From: 20-3139 Thornleigh Rd				NA		NA		04/14/2003	
							To: Dead End; Gap									
(4181) Chartstone Dr	0.87	480	R				From: Dead End; Gap				NA		NA		08/28/2006	
(4181) Chartstone Dr	0.09	510	R				From: 20-4184 WEST				NA		NA		08/28/2006	
(4181) Chartstone Dr	0.13	550	R				From: 20-4182 WEST				NA		NA		08/28/2006	
(4181) Swanhurst Dr	0.08	570	R				From: 20-4183 Chartstone Ct				NA		NA		08/28/2006	
							To: 20-4180 Charter Dr									

Virginia Department of Transportation
Traffic Engineering Division
2009
Annual Average Daily Traffic Volume Estimates By Section of Route
Chesterfield Maintenance Area

Route	Length	AADT	QA	4Tire	Bus	-----Truck-----				QC	K Factor	QK	Dir Factor	AAWDT	QW	Year
						2Axle	3+Axle	1Trail	2Trail							
Chesterfield County																
(4181) Swanhurst Dr	0.15	440	R			From: 20-4180 Charter Dr					NA			NA		08/28/2006
(4181) Swanhurst Dr	0.09	350	R			To: 20-4182 EAST					NA			NA		08/28/2006
(4181) Swanhurst Dr	0.05	280	R			From: 20-4184 EAST					NA			NA		08/28/2006
						To: Dead End										
(4182) Foxstone Rd	0.25	130	R			From: 20-4181 W, Chartstone Dr					NA			NA		09/08/2009
(4182) Foxstone Rd	0.05	60	R			To: 20-4181 E, Swanhurst Dr					NA			NA		09/08/2009
						To: Cul-de-Sac										
(4183) Chartstone Ct	0.09	60	R			From: 20-4181 Swanhurst Dr; Chartstone Dr					NA			NA		09/08/2009
						To: Cul-de-Sac										
(4184) Fosstone Court	0.30	90	R			From: 20-4181 W, Chartstone Dr					NA			NA		09/08/2009
						To: 20-4181 E, Swanhurst Dr										
(4185) Kidbrook Lane	0.06	50	R			From: 20-4181 Chartstone Dr					NA			NA		08/28/2006
						To: Cul-de-Sac										
(4186) Craystone Circle	0.07	70	R			From: 20-4181 Chartstone Dr					NA			NA		08/28/2006
						To: Cul-de-Sac										
(4187) Trenadier Circle	0.06	60	R			From: 20-4181 Chartstone Dr					NA			NA		08/28/2006
						To: Cul-de-Sac										
(4188) Broncroft Ct	0.09	70	R			From: 20-1010 Kings Lynn Rd					NA			NA		08/28/2006
						To: Cul-de-Sac										
(4189) Radnor Forest Ct	0.05	40	R			From: Cul-de-Sac					NA			NA		08/28/2006
						To: 20-1010 Kings Lynn Rd										
(4190) Third Branch Dr	0.11	100	R			From: Cul-de-Sac					NA			NA		09/08/2009
						To: 20-4191 Third Branch Ct										
(4190) Third Branch Dr	0.09	260	R			From: 20-654 Spring Run Rd					NA			NA		09/08/2009
						To: 20-4190 Third Branch Dr										
(4191) Third Branch Ct	0.19	100	R			From: Cul-de-Sac					NA			NA		09/08/2009
						To: Cul-de-Sac										
(4192) Foxhurst Pl	0.04	40	R			From: Cul-de-Sac					NA			NA		09/08/2009
						To: 20-4143										
(4193) Robious Forest Way	0.47	300	R			From: Cul-de-Sac					NA			NA		08/28/2006
						To: 20-711 Robious Rd										
(4194) Winterslow Rd	0.14	170	R			From: 20-2142 Fairwood Dr					NA			NA		11/01/2006
						To: Cul-de-Sac										
(4195) Olde King Lane	0.10	90	R			From: 20-4181 Chartstone Dr					NA			NA		08/28/2006
						To: 20-4196 Olde King Circle										
(4195) Olde King Lane	0.07	40	R			From: Cul-de-Sac					NA			NA		08/28/2006
						To: Cul-de-Sac										

Virginia Department of Transportation
Traffic Engineering Division
2009
Annual Average Daily Traffic Volume Estimates By Section of Route
Chesterfield Maintenance Area

Route	Length	AADT	QA	4Tire	Bus	Truck				QC	K Factor	QK	Dir Factor	AAWDT	QW	Year
						2Axle	3+Axle	1Trail	2Trail							
Chesterfield County																
(4196) Olde King Circle	0.04	30	R								NA		NA			08/28/2006
(4197) Winterslow Terrace	0.07	90	R								NA		NA			11/01/2006
(4198) Natural Bark Dr	0.04	30	R								NA		NA			09/08/2009
(4198) Natural Bark Dr	0.20	160	R								NA		NA			09/08/2009
(4199) Hourglass Ct	0.21	60	R								NA		NA			05/26/2009
(4200) Ashlake Pkwy	0.01	620	R								NA		NA			09/21/2006
(4200) Ashlake Pkwy	0.13	790	R								NA		NA			09/21/2006
(4200) Ashlake Pkwy	0.28	4700	R								NA		NA			09/21/2006
(4201) Broadreach Dr	0.11	520	R								NA		NA			05/26/2009
(4201) Broadreach Dr	0.23	520	R								NA		NA			05/26/2009
(4202) Ashbrook Pkwy	0.28	3500	R								NA		NA			05/26/2009
(4202) Ashbrook Pkwy	0.09	4000	R								NA		NA			05/26/2009
(4202) Ashbrook Pkwy	0.53	2500	R								NA		NA			09/21/2006
(4203) Offshore Dr	0.04	240	R								NA		NA			05/26/2009
(4203) Offshore Dr	0.15	220	R								NA		NA			09/21/2006
(4203) Offshore Dr	0.08	350	R								NA		NA			09/21/2006
(4203) Offshore Dr	0.04	420	R								NA		NA			09/21/2006
(4203) Offshore Dr	0.10	580	R								NA		NA			09/21/2006
(4204) Helmsman Ct	0.06	110	R								NA		NA			05/24/2009
(4205) Inlet Ct	0.08	80	R								NA		NA			05/24/2009
(4206) Midship Woods Ct	0.07	140	R								NA		NA			05/24/2009

Virginia Department of Transportation
Traffic Engineering Division
2009
Annual Average Daily Traffic Volume Estimates By Section of Route
Chesterfield Maintenance Area

Route	Length	AADT	QA	4Tire	Bus	-----Truck-----				QC	K Factor	QK	Dir Factor	AAWDT	QW	Year
						2Axle	3+Axle	1Trail	2Trail							
Chesterfield County																
(4207) Breaker Point Lane	0.03	170	R				From: 20-4208 Breaker Point Ct				NA			NA		09/21/2006
							To: 20-4203 Offshore Dr									
(4208) Breaker Point Ct	0.18	170	R				From: Cul-de-Sac				NA			NA		09/21/2006
							To: Cul-de-Sac									
(4209) Shady Banks Dr	0.51	2400	R				From: 20-4215 Featherchase Dr				NA			NA		02/04/2009
							To: 20-4202 Ashbrook Pkwy									
(4210) Halyard Terrace	0.18	150	R				From: Cul-de-Sac				NA			NA		09/21/2006
							To: Cul-de-Sac									
(4211) Halyard Ct	0.07	70	R				From: 20-4210 Halyard Terrace				NA			NA		09/21/2006
							To: Cul-de-Sac									
(4212) Shady Banks Ct	0.05	80	R				From: 20-4209 Shady Banks Dr				NA			NA		09/21/2006
							To: Cul-de-Sac									
(4213) Shady Banks Rd	0.03	160	R				From: 20-4209 Shady Banks Dr				NA			NA		09/21/2006
							To: 20-4214 Shady Banks Terrace									
(4214) Shady Banks Terrace	0.10	160	R				From: Cul-de-Sac				NA			NA		09/21/2006
							To: 20-4213 Shady Banks Rd									
(4214) Shady Banks Terrace	0.07	280	R				From: Cul-de-Sac				NA			NA		05/26/2009
							To: Cul-de-Sac									
(4215) Featherchase Dr	0.33	330	R				From: 20-5650 Twisted Cedar Dr				NA			NA		05/26/2009
							To: 20-5648 Willow Walk Dr									
(4215)	0.22	40	R				From: 20-4209 Shady Banks Dr				NA			NA		11/06/2003
							To: Cul-de-Sac									
(4215) Featherchase Dr	0.13	190	R				From: Cul-de-Sac				NA			NA		09/21/2006
							To: Cul-de-Sac									
(4216) Featherchase Pl	0.11	110	R				From: 20-4215 Featherchase Dr				NA			NA		09/21/2006
							To: Cul-de-Sac									
(4217) Featherchase Court	0.11	160	R				From: 20-4215 Featherchase Dr				NA			NA		05/26/2009
							To: Cul-de-Sac									
(4218) Featherchase Terrace	0.15	210	R				From: 20-4215 Featherchase Dr				NA			NA		05/26/2009
							To: Cul-de-Sac									
(4219) Winding Ash Dr	0.04	80	R				From: Cul-de-Sac				NA			NA		05/26/2009
							To: 20-5649 Winding Ash Ct									
(4219) Winding Ash Dr	0.32	440	R				From: 20-4253				NA			NA		11/01/2006
							To: Dead End									
(4219)	0.09	20	R				From: Cul-de-Sac				NA			NA		11/06/2003
							To: Cul-de-Sac									
(4220) Castle Glen Terrace	0.04	50	R				From: 20-4223 Castle Glen Ct				NA			NA		05/04/2009
							To: 20-4222 Castle Glen Dr									
(4220) Castle Glen Terrace	0.05	210	R				From: 20-4222 Castle Glen Dr				NA			NA		05/04/2009

Virginia Department of Transportation
Traffic Engineering Division
2009
Annual Average Daily Traffic Volume Estimates By Section of Route
Chesterfield Maintenance Area

Route	Length	AADT	QA	4Tire	Bus	Truck				QC	K Factor	QK	Dir Factor	AAWDT	QW	Year
						2Axle	3+Axle	1Trail	2Trail							
Chesterfield County																
(4220) Castle Glen Terrace	0.08	400	R				From: 20-4222 Castle Glen Dr					NA		NA		05/04/2009
							To: 20-4221 Castle Glen Circle									
(4220) Castle Glen Terrace	0.04	480	R				From: 20-4221 Castle Glen Cr					NA		NA		06/04/2009
							To: 20-672 Adkins Rd									
(4221) Castle Glen Circle	0.05	70	R				From: 20-4220 Castle Glen Terrace					NA		NA		05/04/2009
							To: Cul-de-Sac									
(4222) Castle Glen Dr	0.32	300	R				From: 20-4220 Castle Glen Terrace					NA		NA		10/23/2006
							To: 20-790 Wagstaff Circle									
(4223) Castle Glen Ct	0.08	110	R				From: Cul-de-Sac					NA		NA		06/04/2009
							To: 20-4220 Castle Glen Terrace									
(4224) Glenhurst Ave	0.04	20	R				From: Cul-de-Sac					NA		NA		10/23/2006
							To: 20-790 Wagstaff Circle									
(4225) Northcreek Dr	0.06	46	R				From: Cul-de-Sac					NA		NA		10/23/2006
							To: 20-790 Wagstaff Circle									
(4225) Northcreek Dr	0.06	230	R				From: 20-790 Wagstaff Circle					NA		NA		10/23/2006
							To: 20-4226 Stonecrest Rd									
(4226) Stonecrest Rd	0.12	100	R				From: Cul-de-Sac					NA		NA		10/23/2006
							To: 20-4227 Stonecrest Ct									
(4226) Stonecrest Rd	0.11	190	R				From: 20-4227 Stonecrest Ct					NA		NA		10/23/2006
							To: 20-4225 Northcreek Dr									
(4226) Stonecrest Rd	0.03	10	R				From: 20-4225 Northcreek Dr					NA		NA		10/23/2006
							To: Dead End									
(4227) Stonecrest Ct	0.03	48	R				From: Cul-de-Sac					NA		NA		10/23/2006
							To: 20-4226 Stonecrest Rd									
(4228) Glen Hurst Court	0.09	100	R				From: 20-790; 20-4224 Gap					NA		NA		05/04/2009
							To: Cul-de-Sac									
(4229) Reeds Bluff Lane	0.23	110	R				From: 20-673 Old Gun Rd					NA		NA		08/28/2006
							To: Cul-de-Sac									
(4230) Auger Lane	0.03	60	R				From: Dead End					NA		NA		08/11/2009
							To: 20-4231 Welrose Ct									
(4230) Auger Lane	0.05	170	R				From: 20-4231 Welrose Ct					NA		NA		08/10/2009
							To: 20-673 Old Gun Rd									
(4230) Auger Lane	0.04	60	R				From: 20-673 Old Gun Rd					NA		NA		08/10/2009
							To: 20-4232 Linville Ct									
(4230) Auger Lane	0.03	6	R				From: 20-4232 Linville Ct					NA		NA		08/10/2009
							To: Dead End									
(4231) Welrose Ct	0.06	80	R				From: 20-4230 Auger Lane					NA		NA		08/10/2009
							To: Cul-de-Sac									
(4232) Linville Ct	0.05	140	R				From: 20-4230 Auger Lane					NA		NA		08/10/2009
							To: Cul-de-Sac									

Virginia Department of Transportation
Traffic Engineering Division
2009
Annual Average Daily Traffic Volume Estimates By Section of Route
Chesterfield Maintenance Area

Route	Length	AADT	QA	4Tire	Bus	Truck				QC	K Factor	QK	Dir Factor	AAWDT	QW	Year
						2Axle	3+Axle	1Trail	2Trail							
Chesterfield County																
(4233) Victoria Crossing Lane	0.13	40	R								NA			NA		08/10/2009
(4234) Ground Fern Dr	0.13	750	R								NA			NA		05/26/2009
(4235) Blud Cedar Dr	0.23	590	R								NA			NA		05/26/2009
(4236) Ground Fern Place	0.05	70	R								NA			NA		05/26/2009
(4237) Fernway Dr	0.15	260	R								NA			NA		05/26/2009
(4238) Woodvale Court	0.08	90	R								NA			NA		05/04/2009
(4239) Grove Crest Court	0.07	80	R								NA			NA		05/04/2009
(4240) Cole Mill Rd	0.09	70	R								NA			NA		09/10/2009
(4240) Cole Mill Rd	0.15	320	R								NA			NA		09/10/2009
(4240) Cole Mill Rd	0.08	70	R								NA			NA		09/10/2009
(4241) Vista Ridge Lane	0.08	590	R								NA			NA		09/10/2009
(4242) Old Cannon Rd	0.10	120	R								NA			NA		09/10/2009
(4242) Old Cannon Rd	0.12	560	R								NA			NA		09/10/2009
(4244) Silver Oak Lane	0.09	300	R								NA			NA		02/19/2009
(4245) Silver Oak Court	0.16	160	R								NA			NA		02/19/2009
(4246) Misty Oak Court	0.04	60	R								NA			NA		02/19/2009
(4247) Winters Hill Pl	0.15	510	R								NA			NA		10/18/2006
(4248) Winters Hill Circle	0.46	470	R								NA			NA		10/18/2006
(4249) Winters Hill Ct	0.05	40	R								NA			NA		10/18/2006

Virginia Department of Transportation
 Traffic Engineering Division
 2009
 Annual Average Daily Traffic Volume Estimates By Section of Route
 Chesterfield Maintenance Area

Route	Length	AADT	QA	4Tire	Bus	Truck				QC	K Factor	QK	Dir Factor	AAWDT	QW	Year
						2Axle	3+Axle	1Trail	2Trail							
Chesterfield County																
(4250) Middlewood Circle	0.04	40	R			From: 20-1256 Middlewood Rd					NA			NA		08/10/2009
						To: Cul-de-Sac										
(4251) Middlewood Terrace	0.08	60	R			From: 20-1256 Middlewood Rd					NA			NA		08/10/2009
						To: Cul-de-Sac										
(4252) Fernway Place	0.05	110	R			From: 20-4237					NA			NA		05/26/2009
						To: Cul-de-Sac										
(4253) Fern Hollow Dr	0.20	180	R			From: 20-4219 Winding Ash Dr					NA			NA		05/26/2009
						To: Cul-de-Sac										
(4254) Fern Hollow Court	0.04	70	R			From: 20-4253					NA			NA		05/26/2009
						To: Cul-de-Sac										
(4255) Fircrest Pl	0.06	30	R			From: 20-3396 Summerhurst Dr					NA			NA		08/28/2006
						To: Cul-de-Sac										
(4256) Briarmoor Lane	0.14	60	R			From: 20-1065 Springcreek Dr					NA			NA		08/28/2006
						To: Cul-de-Sac										
(4257) Inverness Dr	0.11	190	R			From: Cul-de-Sac					NA			NA		11/01/2006
						To: 20-4835 Hogans Alley										
(4258) Inverness Way	0.12	110	R			From: 20-4257 Inverness Dr					NA			NA		11/01/2006
						To: Cul-de-Sac										
(4259) Inverness Pl	0.03	60	R			From: Cul-de-Sac					NA			NA		11/01/2006
						To: 20-4258 Inverness Way										
(4260) Exbury Dr	0.07	110	R			From: Cul-de-Sac					NA			NA		06/10/2009
						To: 20-4263 Winbury Dr										
(4260) Exbury Dr	0.08	1400	R			From: 20-4262 Exbury Terrace					NA			NA		06/10/2009
						To: 20-4261 Exbury Ct										
(4260) Exbury Dr	0.06	1600	R			From: 20-4261 Exbury Ct					NA			NA		06/10/2009
						To: 20-720 Lucks Lane										
(4261) Exbury Ct	0.08	120	R			From: Cul-de-Sac					NA			NA		06/10/2009
						To: 20-4260 Exbury Dr										
(4262) Exbury Terrace	0.11	130	R			From: Cul-de-Sac					NA			NA		06/10/2009
						To: 20-4260 Exbury Dr										
(4262) Exbury Terrace	0.03	20	R			From: 20-4260 Exbury Dr					NA			NA		06/10/2009
						To: 0.03 ME 20-4260										
(4263) Winbury Dr	0.50	780	R			From: 20-4266 Upperbury Terrace					NA			NA		10/18/2006
						To: 20-4260 Exbury Dr										
(4264) Sanbury Lane	0.27	120	R			From: Cul-de-Sac					NA			NA		10/18/2006
						To: Cul-de-Sac										
(4265) Winbury Ct	0.04	70	R			From: 20-4263 Winbury Dr					NA			NA		10/18/2006
						To: Cul-de-Sac										

Virginia Department of Transportation
 Traffic Engineering Division
 2009
 Annual Average Daily Traffic Volume Estimates By Section of Route
 Chesterfield Maintenance Area

Route	Length	AADT	QA	4Tire	Bus	-----Truck-----				QC	K Factor	QK	Dir Factor	AAWDT	QW	Year
						2Axle	3+Axle	1Trail	2Trail							
Chesterfield County																
(4266) Upperbury Terrace	0.27	320	R			From: 20-5386					NA			NA		10/18/2006
(4266) Upperbury Terrace	0.07	90	R			From: 20-3341 Porters Mill Rd					NA			NA		10/18/2006
						To: Cul-de-Sac										
(4267) Rubis Lane	0.06	160	R			From: 20-4268					NA			NA		10/23/2006
						To: 20-870 Summit Acres Dr										
(4268) Rubis Terrace	0.10	160	R			From: Cul-de-Sac					NA			NA		10/23/2006
						To: Cul-de-Sac										
(4269) Windseeker Ct	0.08	70	R			From: 20-3819 Dogwood Ave					NA			NA		10/10/2006
						To: Cul-de-Sac										
(4270) Cardiff Way	0.16	120	R			From: 20-2641					NA			NA		05/06/2009
						To: Cul-de-Sac										
(4271) Cardiff Ct	0.12	80	R			From: 20-2641					NA			NA		05/06/2009
						To: Cul-de-Sac										
(4272) Cardiff Pl	0.04	30	R			From: Cul-de-Sac					NA			NA		05/06/2009
						To: 20-2641										
(4273) Michaux View Terrace	0.10	70	R			From: 20-977 Michaux View Way					NA			NA		09/14/2006
						To: Cul-de-Sac										
(4274) Michaux View Ct	0.09	47	R			From: 20-977 Michaux View Way					NA			NA		09/14/2006
						To: Cul-de-Sac										
(4275) Michaux Glen Dr	0.11	400	R			From: 20-974 Wylderose Ct					NA			NA		06/22/2009
						To: 20-977 Michaux View Way										
(4276) Meritime Ct	0.06	30	R			From: 20-3819 Dogwood Ave					NA			NA		09/10/2009
						To: Cul-de-Sac										
(4277) Taplow Rd	0.14	100	R			From: Cul-de-Sac					NA			NA		11/01/2006
						To: 20-4279 Taplow Circle										
(4277) Taplow Rd	0.07	170	R			From: 20-4279 Taplow Circle					NA			NA		11/01/2006
						To: 20-4278 Taplow Terrace										
(4277) Taplow Rd	0.05	240	R			From: 20-4278 Taplow Terrace					NA			NA		11/01/2006
						To: 20-2025 Markey Rd										
(4278) Taplow Terrace	0.07	70	R			From: 20-4277 Taplow Rd					NA			NA		11/01/2006
						To: Cul-de-Sac										
(4279) Taplow Circle	0.04	30	R			From: 20-4277 Taplow Rd					NA			NA		11/01/2006
						To: Cul-de-Sac										
(4280) Ivybridge Crossing	0.07	370	R			From: 20-2683					NA			NA		05/06/2009
						To: 20-2641 WEST										
(4280) Ivybridge Crossing	0.07	440	R			From: 20-2641 WEST					NA			NA		05/06/2009
						To: 20-2641 EAST										
(4281) Cardiff Lane	0.04	60	R			From: 20-2641					NA			NA		05/06/2009
						To: 20-647 Hicks Rd										

Virginia Department of Transportation
Traffic Engineering Division
2009
Annual Average Daily Traffic Volume Estimates By Section of Route
Chesterfield Maintenance Area

Route	Length	AADT	QA	4Tire	Bus	Truck				QC	K Factor	QK	Dir Factor	AAWDT	QW	Year
						2Axle	3+Axle	1Trail	2Trail							
Chesterfield County																
(4282) Chesdin Park Dr	0.25	230	R				From: 20-602 River Rd				NA			NA		05/06/2009
							To: Cul-de-Sac									
(4283) Chesdin Park Turn	0.05	70	R				From: 20-4282				NA			NA		05/06/2009
							To: Cul-de-Sac									
(4284) Spring Mill Rd	0.07	90	R				From: 20-2331 Sunset Hills Dr				NA			NA		10/12/2006
							To: Cul-de-Sac									
(4285) Talleywood Lane	0.57	500	R				From: Cul-de-Sac				NA			NA		11/01/2006
							To: 20-619 Happy Hill Rd									
(4286) Talleywood Ct	0.14	120	R				From: Cul-de-Sac				NA			NA		11/01/2006
							To: 20-4285 Talleywood Lane									
(4287) Corryville Circle	0.04	50	R				From: Cul-de-Sac				NA			NA		10/12/2006
							To: 20-4292 Corryville Rd									
(4288) Corryville Ct	0.05	40	R				From: Cul-de-Sac				NA			NA		10/12/2006
							To: 20-4292 Corryville Rd									
(4289) Corryville Terrace	0.05	40	R				From: 20-4292 Corryville Rd				NA			NA		10/12/2006
							To: Cul-de-Sac									
(4290) Sunset Hills Terrace	0.11	140	R				From: Cul-de-Sac				NA			NA		05/04/2009
							To: 20-2331 Sunset Hills Dr									
(4291) Sunset Hills Ct	0.09	120	R				From: 20-2331 Sunset Hills Dr				NA			NA		05/04/2009
							To: Cul-de-Sac									
(4292) Corryville Rd	0.04	60	R				From: Cul-de-Sac				NA			NA		10/12/2006
							To: 20-4288 Corryville Ct									
(4292) Corryville Rd	0.10	110	R				From: 20-4288 Corryville Ct				NA			NA		10/12/2006
							To: 20-4289 Corryville Terrace									
(4292) Corryville Rd	0.09	190	R				From: 20-4289 Corryville Terrace				NA			NA		10/12/2006
							To: 20-4293 Krossridge Rd									
(4292) Corryville Rd	0.06	340	R				From: 20-4293 Krossridge Rd				NA			NA		10/12/2006
							To: 20-2331 Sunset Hills Dr									
(4292) Corryville Rd	0.10	160	R				From: 20-2331 Sunset Hills Dr				NA			NA		10/12/2006
							To: 20-4287 Corryville Circle									
(4292) Corryville Rd	0.05	60	R				From: 20-4287 Corryville Circle				NA			NA		10/12/2006
							To: Dead End									
(4293) Krossridge Rd	0.36	170	R				From: Cul-de-Sac				NA			NA		10/12/2006
							To: Dead End									
(4294) Krossridge Circle	0.04	40	R				From: 20-4293 Krossridge Rd				NA			NA		10/12/2006
							To: Cul-de-Sac									
(4295) Krossridge Terrace	0.04	30	R				From: 20-4293 Krossridge Rd				NA			NA		10/12/2006
							To: Cul-de-Sac									
(4296) Krossridge Ct	0.07	50	R				From: 20-4293 Krossridge Rd				NA			NA		10/12/2006
							To: Cul-de-Sac									

Virginia Department of Transportation
 Traffic Engineering Division
 2009
 Annual Average Daily Traffic Volume Estimates By Section of Route
 Chesterfield Maintenance Area

Route	Length	AADT	QA	4Tire	Bus	Truck				QC	K Factor	QK	Dir Factor	AAWDT	QW	Year
						2Axle	3+Axle	1Trail	2Trail							
Chesterfield County																
(4297) Sleepyhill Rd	0.20	410	R				From: 20-4293 Krossridge Rd				NA			NA		10/12/2006
							To: 20-4298 Providence Terrace									
(4298) Providence Terrace	0.11	750	R				From: Cul-de-Sac				NA			NA		10/12/2006
							To: 20-678 West Providence Rd									
(4299)	0.04	40	R				From: Cul-de-Sac				NA			NA		05/20/2009
							To: 20-1515 Winfree St									
(4300) West Branch Rd	0.19	130	R				From: Cul-de-Sac				NA			NA		05/20/2009
							To: 20-3600 Woodlake Village Pkwy									
(4301) Heather Glen Rd	0.09	180	R				From: 20-3600; 20-4305				NA			NA		09/10/2009
							To: Begin Loop									
(4301) Heather Glen Rd	0.12	140	R				From: End Loop				NA			NA		09/10/2009
							To: 20-3600 Woodlake Village Pkwy									
(4302) Acorn Ridge Rd	0.06	620	R				From: 20-3600 Woodlake Village Pkwy				NA			NA		09/10/2009
							To: 20-4303 Acorn Ridge Pl									
(4302) Acorn Ridge Rd	0.08	130	R				From: Cul-de-Sac				NA			NA		09/10/2009
							To: 20-4302 Acorn Ridge Rd									
(4303) Acorn Ridge Pl	0.10	460	R				From: 20-4304 Acorn Ridge Ct				NA			NA		09/10/2009
							To: Cul-de-Sac									
(4303) Acorn Ridge Pl	0.09	140	R				From: Cul-de-Sac				NA			NA		09/10/2009
							To: 20-4303 Acorn Ridge Pl									
(4304) Acorn Ridge Ct	0.14	220	R				From: Cul-de-Sac				NA			NA		09/10/2009
							To: Cul-de-Sac									
(4305) Walnut Bend Rd	0.27	620	R				From: Cul-de-Sac				NA			NA		09/21/2006
							To: 20-3600; 20-4301									
(4306) Walnut Bend Dr	0.23	270	R				From: Cul-de-Sac				NA			NA		09/21/2006
							To: 20-4305 Walnut Bend Rd									
(4307) Walnut Bend Ct	0.05	60	R				From: Cul-de-Sac				NA			NA		09/21/2006
							To: 20-4306 Walnut Bend Dr									
(4308) Walnut Bend Terrace	0.17	200	R				From: Cul-de-Sac				NA			NA		09/21/2006
							To: 20-4305 Walnut Bend Rd									
(4309) Gates Mill Rd	0.21	460	R				From: Cul-de-Sac				NA			NA		09/21/2006
							To: 20-3600 Woodlake Village Pkwy									
(4310) Ridge Point Dr	0.19	390	R				From: 20-3600 Woodlake Village Pkwy				NA			NA		09/21/2006
							To: Cul-de-Sac									
(4311) Ridgepoint Rd	0.09	120	R				From: Cul-de-Sac				NA			NA		09/21/2006
							To: 20-4310 Ridge Point Dr									
(4312) Ridge Point Ct	0.08	90	R				From: 20-4310 Ridge Point Dr				NA			NA		09/21/2006
							To: Cul-de-Sac									

Virginia Department of Transportation
 Traffic Engineering Division
 2009
 Annual Average Daily Traffic Volume Estimates By Section of Route
 Chesterfield Maintenance Area

Route	Length	AADT	QA	4Tire	Bus	Truck				QC	K Factor	QK	Dir Factor	AAWDT	QW	Year
						2Axle	3+Axle	1Trail	2Trail							
Chesterfield County																
(4313) Gates Mill Ct	0.12	140	R								NA			NA		09/21/2006
(4314) Gates Mill Pl	0.16	90	R								NA			NA		09/21/2006
(4315) Langgate Lane	0.05	430	R								NA			NA		09/21/2006
(4316) Langgate Rd	0.21	410	R								NA			NA		09/21/2006
(4317) Langgate Ct	0.17	160	R								NA			NA		09/21/2006
(4318) West Shore Ct	0.05	40	R								NA			NA		09/21/2006
(4319) West Shore Lane	0.12	80	R								NA			NA		09/21/2006
(4320) Candlewick Rd	0.10	130	R								NA			NA		05/28/2009
(4320) Candlewick Rd	0.05	420	R								NA			NA		05/28/2009
(4321) Candlewick Ct	0.21	260	R								NA			NA		05/28/2009
(4322) Brandy Oaks Rd	0.52	40	R								NA			NA		05/28/2009
(4323) Brandy Oaks Dr	0.57	560	R								NA			NA		11/01/2006
(4324) Brandy Oaks Dr	0.52	100	R								NA			NA		11/01/2006
(4325) Brandy Oaks Way	0.19	90	R								NA			NA		11/01/2006
(4326) Clipper Cove Rd	0.43	410	R								NA			NA		09/21/2006
(4327) Clipper Cove Ct	0.24	210	R								NA			NA		09/21/2006
(4328) Rock Harbour Rd	0.55	380	R								NA			NA		09/21/2006
(4329) Timber Bluff Pkwy	0.32	7300	G	99%	0%	1%	0%	0%	0%	C	0.117	F	0.690	7300	G	2009
(4330) Beechwood Point Rd	0.06	620	R								NA			NA		05/28/2009

Virginia Department of Transportation
 Traffic Engineering Division
 2009
 Annual Average Daily Traffic Volume Estimates By Section of Route
 Chesterfield Maintenance Area

Route	Length	AADT	QA	4Tire	Bus	-----Truck-----				QC	K Factor	QK	Dir Factor	AAWDT	QW	Year
						2Axle	3+Axle	1Trail	2Trail							
Chesterfield County																
(4330) Beechwood Point Rd	0.04	500	R													05/28/2009
			From: 20-4331 W. Beechwood Point Circle													
			To: 20-4332 Beechwood Point Ct													
(4330) Beechwood Point Rd	0.22	370	R													05/28/2009
			From: 20-4331 E. Beechwood Point Circle													
			To: Dead End													
(4331) Beechwood Point Circle	0.32	240	R													05/28/2009
			From: 20-4330 W. Beechwood Point Rd													
			To: 20-4330 E. Beechwood Point Rd													
(4332) Beechwood Point Ct	0.14	120	R													05/28/2009
			From: 20-4330 Beechwood Point Rd													
			To: Dead End													
(4333) Watercrest Rd	0.04	280	R													05/28/2009
			From: 20-3600 Woodlake Village Pkwy													
			To: 20-4334 Watercrest Ct													
(4333) Watercrest Rd	0.09	180	R													05/28/2009
			From: 20-4335 Watercrest Pl													
			To: Cul-de-Sac													
(4334) Watercrest Ct	0.08	80	R													05/28/2009
			From: 20-4333 Watercrest Rd													
			To: Cul-de-Sac													
(4335) Watercrest Pl	0.06	60	R													05/28/2009
			From: 20-4333 Watercrest Rd													
			To: Cul-de-Sac													
(4336) West Shore Rd	0.28	320	R													09/21/2006
			From: 20-3600 Woodlake Village Pkwy													
			To: Cul-de-Sac													
(4337) Lakebluff Pkwy	0.51	1900	R													09/21/2006
			From: 20-5201 Fox Club Pkwy													
			To: 20-4615													
(4337) Lakebluff Pkwy	0.27	7400	G	98%	1%	1%	0%	0%	0%	C	0.115	F	0.626	7400	G	2009
			From: 20-5009 Meadow Chase Rd													
(4337) Lakebluff Pkwy	0.16	8800	R													09/21/2006
			From: 20-5000 SOUTH													
(4337) Lakebluff Pkwy	0.20	9000	R													09/21/2006
			From: 20-3600 Woodlake Village Pkwy													
			To: 20-3600 Woodlake Village Pkwy													
(4338) Grove Forest Rd	0.21	410	R													09/21/2006
			From: 20-4338 Grove Forest Rd													
			To: Cul-de-Sac													
(4339) Grove Forest Ct	0.14	170	R													09/21/2006
			From: 20-3600 Woodlake Village Pkwy													
			To: 20-4341 Pleasant Grove Ct													
(4340) Pleasant Grove Lane	0.05	100	R													05/28/2009
			From: Cul-de-Sac													
			To: Cul-de-Sac													
(4341) Pleasant Grove Ct	0.04	60	R													05/28/2009
			From: Cul-de-Sac													
			To: 20-4340 Pleasant Grove Lane													
(4342) Standing Oak Lane	0.04	550	R													09/21/2006
			From: 20-4343 Standing Oak Rd													
			To: 20-3600 Woodlake Village Pkwy													

Virginia Department of Transportation
Traffic Engineering Division
2009
Annual Average Daily Traffic Volume Estimates By Section of Route
Chesterfield Maintenance Area

Route	Length	AADT	QA	4Tire	Bus	Truck				QC	K Factor	QK	Dir Factor	AAWDT	QW	Year
						2Axle	3+Axle	1Trail	2Trail							
Chesterfield County																
4343 Standing Oak Rd	0.33	280	R											NA		09/21/2006
4344 Standing Oak Pl	0.06	60	R											NA		09/21/2006
4345 Standing Oak Ct	0.22	200	R											NA		09/21/2006
4346 Chatmoss Rd	0.23	280	R											NA		09/21/2006
4347 Chatmoss Ct	0.04	50	R											NA		09/21/2006
4348 Silver Birch Lane	0.21	230	R											NA		09/21/2006
4349 Silver Birch Ct	0.07	49	R											NA		09/21/2006
4350 Riverpark Way	0.21	240	R											NA		05/28/2009
4350 Riverpark Way	0.08	320	R											NA		03/30/2009
4350 Riverpark Way	0.03	360	R											NA		03/30/2009
4350 Riverpark Way	0.09	480	R											NA		03/30/2009
4350 Riverpark Way	0.16	530	R											NA		03/30/2009
4350 Riverpark Way	0.22	660	R											NA		03/30/2009
4351 Ashenberry Ct	0.04	30	R											NA		03/30/2009
4352 Bay Colony Ct	0.08	60	R											NA		03/30/2009
4353 Southern Points Dr	0.34	190	R											NA		11/01/2006
4354 Southern Points Ct	0.07	40	R											NA		11/01/2006
4355 Northbrook Circle	0.04	30	R											NA		03/30/2009
4356 Prince Philip Lane	0.05	30	R											NA		03/30/2009
4356 Prince Philip Lane	0.28	330	R											NA		03/30/2009

Virginia Department of Transportation
 Traffic Engineering Division
 2009
 Annual Average Daily Traffic Volume Estimates By Section of Route
 Chesterfield Maintenance Area

Route	Length	AADT	QA	4Tire	Bus	-----Truck-----				QC	K Factor	QK	Dir Factor	AAWDT	QW	Year
						2Axle	3+Axle	1Trail	2Trail							
Chesterfield County																
(4356) Prince Philip Lane	0.17	460	R			From: 20-4358 Sylvan Ridge Rd					NA			NA		03/30/2009
(4356) Prince Philip Lane	0.06	560	R			From: 20-4357					NA			NA		03/30/2009
						To: 20-659 Riverway Rd										
(4357) Prince Philip Court	0.08	70	R			From: Cul-de-Sac					NA			NA		03/30/2009
(4357) Prince Philip Court	0.10	47	R			From: 20-4356 Prince Philip Lane					NA			NA		03/30/2009
						To: Cul-de-Sac										
(4358) Sylvan Ridge Rd	0.23	90	R			From: Cul-de-Sac					NA			NA		11/06/2006
(4358) Sylvan Ridge Rd	0.10	120	R			From: 20-4376 Sylvan Ridge Ct					NA			NA		11/06/2006
(4358) Sylvan Ridge Rd	0.21	240	R			From: 20-4375 Sylvan Ridge Pl					NA			NA		11/06/2006
						To: 20-4356 Prince Philip Lane										
(4359) Princess Mary Rd	0.49	440	R			From: 20-5575 Princess Mary Pl					NA			NA		05/11/2009
(4359) Princess Mary Rd	0.26	170	R			From: 20-4356 Prince Philip Lane					NA			NA		05/11/2009
						To: Cul-de-Sac										
(4360) Timber Trail Dr	0.03	30	R			From: Cul-de-Sac					NA			NA		09/28/2006
(4360) Timber Trail Dr	0.09	250	R			From: 20-4365 King Cotton Lane					NA			NA		09/28/2006
(4360) Timber Trail Dr	0.03	320	R			From: 20-2088 Tall Pine Rd					NA			NA		09/28/2006
(4360) Timber Trail Dr	0.09	680	R			From: 20-4364					NA			NA		09/28/2006
(4360) Timber Trail Dr	0.08	740	R			From: 20-4363 Timber Trail Ct					NA			NA		09/28/2006
(4360) Timber Trail Dr	0.03	820	R			From: 20-4361 Campbellridge Dr					NA			NA		09/28/2006
						To: 20-654 Bailey Bridge Rd										
(4361) Campbellridge Dr	0.05	140	R			From: 20-4360 Timber Trail Dr					NA			NA		05/11/2009
(4361) Campbellridge Dr	0.04	50	R			From: 20-4362 Campbellridge Ct					NA			NA		05/11/2009
						To: Cul-de-Sac										
(4362) Campbellridge Ct	0.05	60	R			From: 20-4361 Campbellridge Dr					NA			NA		05/11/2009
						To: Cul-de-Sac										
(4363) Timber Trail Ct	0.04	30	R			From: 20-4360 Timber Trail Dr					NA			NA		05/11/2009
						To: Cul-de-Sac										
(4364) Timbernorth Trail	0.15	80	R			From: 20-4360 Timber Trail Dr					NA			NA		11/01/2006
						To: Cul-de-Sac										
(4365) King Cotton Lane	0.23	180	R			From: 20-4366 King Cotton Ct					NA			NA		09/28/2006
						To: 20-4360 Timber Trail Dr										

Virginia Department of Transportation
Traffic Engineering Division
2009
Annual Average Daily Traffic Volume Estimates By Section of Route
Chesterfield Maintenance Area

Route	Length	AADT	QA	4Tire	Bus	Truck				QC	K Factor	QK	Dir Factor	AAWDT	QW	Year
						2Axle	3+Axle	1Trail	2Trail							
Chesterfield County																
(4366) King Cotton Ct	0.11	70	R								NA			NA		09/28/2006
(4367) Timbernorth Ct	0.03	30	R								NA			NA		11/06/2006
(4368) Riverpark Dr	0.16	280	R								NA			NA		11/06/2006
(4368) Riverpark Dr	0.07	50	R								NA			NA		11/06/2006
(4369) Plantation Trace Pl	0.13	80	R								NA			NA		11/06/2006
(4369) Plantation Trace Pl	0.13	340	R								NA			NA		11/06/2006
(4370) Gable Way	0.07	110	R								NA			NA		05/11/2009
(4371) O'Hara Dr	0.05	20	R								NA			NA		05/11/2009
(4372) Twelve Oaks Ct	0.04	40	R								NA			NA		05/11/2009
(4373) Glen Tara Ct	0.06	80	R								NA			NA		05/11/2009
(4374) White Manor Ct	0.03	40	R								NA			NA		09/28/2006
(4375) Sylvan Ridge Pl	0.08	50	R								NA			NA		11/06/2006
(4376) Sylvan Ridge Ct	0.06	40	R								NA			NA		11/06/2006
(4377) Riverpark Terrace	0.19	90	R								NA			NA		11/06/2006
(4378) Bermuda Ct	0.07	70	R								NA			NA		11/06/2006
(4379) Traywick Dr	0.10	70	R								NA			NA		11/06/2006
(4379) Traywick Dr	0.07	80	R								NA			NA		11/06/2006
(4379) Traywick Dr	0.06	60	R								NA			NA		11/06/2006
(4379) Traywick Dr	0.08	70	R								NA			NA		11/06/2006
(4380) Traywick Ct	0.04	49	R								NA			NA		11/06/2006

Virginia Department of Transportation
Traffic Engineering Division
2009
Annual Average Daily Traffic Volume Estimates By Section of Route
Chesterfield Maintenance Area

Route	Length	AADT	QA	4Tire	Bus	Truck				QC	K Factor	QK	Dir Factor	AAWDT	QW	Year
						2Axle	3+Axle	1Trail	2Trail							
Chesterfield County																
(4381) Santell Dr	0.04	60	R								NA		NA			11/06/2006
(4381) Santell Dr	0.08	100	R								NA		NA			11/06/2006
(4381) Santell Dr	0.08	80	R								NA		NA			11/06/2006
(4382) Bermuda Point Court	0.20	280	R								NA		NA			06/29/2009
(4383) Shale Ct	0.07	60	R								NA		NA			11/06/2006
(4383) Shale Pl	0.03	60	R								NA		NA			11/06/2006
(4384) Turnberry Lane	0.14	150	R								NA		NA			09/14/2006
(4385) Split Creek Dr	0.05	30	R								NA		NA			09/10/2009
(4385) Split Creek Dr	0.06	120	R								NA		NA			09/10/2009
(4385) Split Creek Dr	0.08	170	R								NA		NA			09/10/2009
(4386) Pompton Lane	0.13	170	R								NA		NA			09/10/2009
(4387) Split Creek Ct	0.08	80	R								NA		NA			09/10/2009
(4388) Chiasso Way	0.51	860	R								NA		NA			03/30/2009
(4389) Chiasso Terrace	0.11	90	R								NA		NA			03/30/2009
(4390) Timbercreek Dr	0.44	630	R								NA		NA			10/05/2006
(4391) Timbercreek Ct	0.22	170	R								NA		NA			10/05/2006
(4392) Lockberry Ridge Terrac	0.16	1200	R								NA		NA			10/05/2006
(4393) Lockberry Ridge Loop	0.68	960	R								NA		NA			10/05/2006
(4394) Corcoran Dr	0.25	60	R								NA		NA			11/06/2006
(4395) Exton Lane	0.08	90	R								NA		NA			11/06/2006

Virginia Department of Transportation
Traffic Engineering Division
2009
Annual Average Daily Traffic Volume Estimates By Section of Route
Chesterfield Maintenance Area

Route	Length	AADT	QA	4Tire	Bus	Truck				QC	K Factor	QK	Dir Factor	AAWDT	QW	Year
						2Axle	3+Axle	1Trail	2Trail							
Chesterfield County																
(4395) Exton Lane	0.15	110	R			From: 20-1166 Greenbriar Dr					NA			NA		11/06/2006
						To: Cul-de-Sac										
(4396) Edenton Pl	0.10	110	R			From: Cul-de-Sac					NA			NA		11/06/2006
						To: 20-1166 Greenbriar Dr										
(4396) Edenton Pl	0.08	100	R			From: 20-1166 Greenbriar Dr					NA			NA		11/06/2006
						To: Cul-de-Sac										
(4397) Princess Mary Terrace	0.19	100	R			From: 20-4359 Princess Mary Rd					NA			NA		11/06/2006
						To: Cul-de-Sac										
(4398) Corcoran Pl	0.08	80	R			From: 20-4394 Corcoran Dr					NA			NA		11/06/2006
						To: Cul-de-Sac										
(4399) Corcoran Ct	0.03	30	R			From: 20-4394 Corcoran Dr					NA			NA		11/06/2006
						To: Cul-de-Sac										
(4400) Venture Rd	0.08	100	R			From: Cul-de-Sac					NA			NA		05/13/2009
						To: 20-2855 Valencia Rd										
(4401) Brightridge Rd	0.07	90	R			From: Cul-de-Sac					NA			NA		05/13/2009
						To: 20-4404 Brightridge Lane										
(4401) Brightridge Rd	0.08	180	R			From: 20-4404 Brightridge Lane					NA			NA		05/13/2009
						To: 20-4403 Brightridge Ct										
(4401) Brightridge Rd	0.06	300	R			From: 20-4403 Brightridge Ct					NA			NA		05/13/2009
						To: 20-4402 Brightridge Way										
(4401) Brightridge Rd	0.16	490	R			From: 20-4402 Brightridge Way					NA			NA		05/13/2009
						To: 20-2857 Wilconna Rd										
(4402) Brightridge Way	0.04	30	R			From: Cul-de-Sac					NA			NA		05/13/2009
						To: 20-4401 Brightridge Rd										
(4403) Brightridge Ct	0.03	40	R			From: Cul-de-Sac					NA			NA		05/13/2009
						To: 20-4401 Brightridge Rd										
(4404) Brightridge Lane	0.05	40	R			From: Dead End					NA			NA		05/13/2009
						To: 20-4401 Brightridge Rd										
(4405) Brightridge Plaza	0.18	46	R			From: Cul-de-Sac					NA			NA		05/13/2009
						To: 20-4413										
(4406) Amber Forest Dr	0.18	470	R			From: 20-720; 20-3340					NA			NA		05/13/2009
						To: 20-4407										
(4407) Amber Meadow Lane	0.25	390	R			From: Cul-de-Sac					NA			NA		05/13/2009
						To: Cul-de-Sac										
(4408) Amber Meadow Place	0.06	40	R			From: Cul-de-Sac					NA			NA		05/13/2009
						To: 20-4407										
(4409) Amber Meadow Court	0.03	40	R			From: Cul-de-Sac					NA			NA		05/13/2009
						To: 20-4407										
(4411) Brookforest Terrace	0.12	140	R			From: Cul-de-Sac					NA			NA		05/13/2009
						To: 20-2115										

Virginia Department of Transportation
Traffic Engineering Division
2009
Annual Average Daily Traffic Volume Estimates By Section of Route
Chesterfield Maintenance Area

Route	Length	AADT	QA	4Tire	Bus	Truck				QC	K Factor	QK	Dir Factor	AAWDT	QW	Year
						2Axle	3+Axle	1Trail	2Trail							
Chesterfield County																
(4412) Creek Crossing Dr	0.11	900	R				From: 20-4413				NA			NA		05/13/2009
							To: 20-654 Bailey Bridge Rd									
(4413) Swift Crossing Dr	0.18	380	R				From: Cul-de-Sac				NA			NA		05/13/2009
							To: 20-4412									
(4413) Swift Crossing Dr	0.29	190	R				From: 20-5373 Misty Spring Dr				NA			NA		05/13/2009
							To: 20-4413									
(4414) Feather Chase	0.03	50	R				From: Cul-de-Sac				NA			NA		04/13/2009
							To: 20-4413									
(4415) Feather Chase	0.04	46	R				From: Cul-de-Sac				NA			NA		04/13/2009
							To: 20-4405									
(4416) Beaver Spring Place	0.06	90	R				From: Cul-de-Sac				NA			NA		04/13/2009
							To: 20-4405									
(4417) Beaver Spring Court	0.08	90	R				From: Cul-de-Sac				NA			NA		04/29/2009
							To: 20-4419 Gloucestershire St									
(4418) Dodds Ridge Dr	0.07	90	R				From: Cul-de-Sac				NA			NA		04/29/2009
							To: 20-763 Fordham Rd									
(4419) Gloucestershire St	0.20	360	R				From: 20-4418 Dodds Ridge Dr				NA			NA		04/29/2009
							To: Cul-de-Sac									
(4419) Gloucestershire St	0.06	90	R				From: Cul-de-Sac				NA			NA		04/29/2009
							To: 20-763 Fordham Rd									
(4420) S Bonnes Trail Rd	0.05	930	R				From: 20-4421 Landing Ct				NA			NA		10/12/2006
							To: 20-4422 Landing Circle									
(4420) S Bonnes Trail Rd	0.02	650	R				From: 20-4423 Boonesboro Dr				NA			NA		10/12/2006
							To: 20-4426 Jacobs Ridge Ct									
(4420) Jacob Bend Dr	0.05	420	R				From: 20-4427 Jacobs Glenn Dr				NA			NA		10/12/2006
							To: Dead End									
(4421) Landing Ct	0.04	30	R				From: 20-4420, S Bonnes Trail Rd				NA			NA		05/04/2009
							To: Cul-de-Sac									
(4422) Landing Circle	0.12	130	R				From: 20-4420, S Bonnes Trail Rd				NA			NA		05/04/2009
							To: Cul-de-Sac									
(4423) Boonesboro Dr	0.08	250	R				From: 20-4424 Boonesboro Circle				NA			NA		05/04/2009
							To: 20-4425 Boonesboro Ct									
(4423) Boonesboro Dr	0.10	160	R				From: 20-4425 Boonesboro Ct				NA			NA		05/04/2009
							To: Cul-de-Sac									
(4423) Boonesboro Dr	0.05	46	R				From: Cul-de-Sac				NA			NA		05/04/2009
							To: Cul-de-Sac									

Virginia Department of Transportation
 Traffic Engineering Division
 2009
 Annual Average Daily Traffic Volume Estimates By Section of Route
 Chesterfield Maintenance Area

Route	Length	AADT	QA	4Tire	Bus	Truck				QC	K Factor	QK	Dir Factor	AAWDT	QW	Year
						2Axle	3+Axle	1Trail	2Trail							
Chesterfield County																
4424 Boonesboro Cr	0.03	46	R								NA			NA		05/04/2009
4425 Boonesboro Ct	0.05	30	R								NA			NA		05/04/2009
4426 Jacobs Ridge Ct	0.03	40	R								NA			NA		10/12/2006
4427 Jacobs Glenn Dr	0.05	530	R								NA			NA		10/12/2006
4427 Jacobs Glenn Dr	0.25	410	R								NA			NA		10/12/2006
4428 Jacobs Glenn Ct	0.03	40	R								NA			NA		10/12/2006
4429 Cindiwood Dr	0.39	130	R								NA			NA		11/06/2006
4430 Bonney Lea Ct	0.10	70	R								NA			NA		09/10/2009
4431	0.08	NA									NA			NA		
4432	0.09	NA									NA			NA		
4433 Phil David Ct	0.06	60	R								NA			NA		11/06/2006
4434 Cindiwood Terrace	0.05	60	R								NA			NA		11/06/2006
4435 Huntsville Rd	0.08	80	R								NA			NA		11/06/2006
4436 Huntsville Ct	0.05	100	R								NA			NA		11/06/2006
4436 Huntsville Ct	0.06	60	R								NA			NA		11/06/2006
4437 Shorecrest Lane	0.22	100	R								NA			NA		11/06/2006
4438 Laurel Cove Lane	0.24	100	R								NA			NA		11/06/2006
4439 Laurel Cove Pl	0.07	30	R								NA			NA		11/06/2006
4440 Wind Pl	0.08	80	R								NA			NA		10/12/2006

Virginia Department of Transportation
 Traffic Engineering Division
 2009
 Annual Average Daily Traffic Volume Estimates By Section of Route
 Chesterfield Maintenance Area

Route	Length	AADT	QA	4Tire	Bus	-----Truck-----				QC	K Factor	QK	Dir Factor	AAWDT	QW	Year
						2Axle	3+Axle	1Trail	2Trail							
Chesterfield County																
(4440) Wind Pl	0.09	170	R				From: 20-4441 Carriage House Ct				NA			NA		10/12/2006
							To: 20-3245 Chatham Grove Lane									
(4441) Carriage House Ct	0.03	40	R				From: Cul-de-Sac				NA			NA		10/12/2006
							To: 20-4440 Wind Pl									
(4442) Horsetail Lane	0.06	60	R				From: 20-3245 Chatham Grove Lane				NA			NA		05/04/2009
							To: 20-3241 Rabbit Foot Lane									
(4443) Devlin Dr	0.22	90	R				From: Cul-de-Sac				NA			NA		11/06/2006
							To: 20-4757 Corte Castle Rd									
(4444) Orchard Harvest Dr	0.23	520	R				From: 20-4890 Orchard Harvest Dr				NA			NA		09/10/2009
							To: 20-4449									
(4445) Parkers Battery Rd	0.10	500	R				From: Dead End				NA			NA		09/10/2009
							To: 20-617 Ramblewood Dr									
(4446) Orchard Leaf Court	0.04	20	R				From: Dead End				NA			NA		09/10/2009
							To: 20-4444									
(4448) Plum Harvest Way	0.04	30	R				From: Cul-de-Sac				NA			NA		09/10/2009
							To: 20-4444									
(4449) Orchard Wood Court	0.07	70	R				From: Cul-de-Sac				NA			NA		09/10/2009
							To: Cul-de-Sac									
(4450) Perdue Ave	0.07	220	R				From: 20-4453 Cedar Lane				NA			NA		03/11/2009
							To: 20-4452 Perdue Terrace									
(4450) Perdue Ave	0.07	320	R				From: 20-4451 Perdue Ct				NA			NA		03/11/2009
							To: 20-616 Osborne Rd									
(4450) Perdue Ave	0.10	400	R				From: 20-4450 Perdue Ave				NA			NA		03/11/2009
							To: Cul-de-Sac									
(4451) Perdue Ct	0.04	40	R				From: 20-4450 Perdue Ave				NA			NA		03/11/2009
							To: Cul-de-Sac									
(4452) Perdue Terrace	0.14	120	R				From: 20-4450 Perdue Ave				NA			NA		03/11/2009
							To: Cul-de-Sac									
(4453) Cedar Lane	0.11	240	R				From: 20-4450 Perdue Ave				NA			NA		03/11/2009
							To: 20-616 Osborne Rd									
(4454) Warfield Estates Dr	0.28	490	R				From: Cul-de-Sac				NA			NA		03/11/2009
							To: 20-616; 20-1532									
(4455) Warfield Ridge Dr	0.10	70	R				From: Cul-de-Sac				NA			NA		03/11/2009
							To: 20-616; 20-4453									
(4456) Warfield Estates Terrac	0.11	130	R				From: 20-4468; 20-4454				NA			NA		03/11/2009
							To: Cul-de-Sac									
(4457) Rieves Pond Dr	0.28	170	R				From: Cul-de-Sac				NA			NA		11/08/2006
							To: SR 144 Harrowgate Rd									

Virginia Department of Transportation
Traffic Engineering Division
2009
Annual Average Daily Traffic Volume Estimates By Section of Route
Chesterfield Maintenance Area

Route	Length	AADT	QA	4Tire	Bus	Truck				QC	K Factor	QK	Dir Factor	AAWDT	QW	Year
						2Axle	3+Axle	1Trail	2Trail							
Chesterfield County																
(4458) Colby Cove Ct	0.11	70	R											NA		11/08/2006
(4459) Kelsey Pointe Ct	0.07	30	R											NA		11/08/2006
(4460) Stilton Dr	0.10	480	R											NA		03/11/2009
(4460) Stilton Dr	0.23	440	R											NA		03/11/2009
(4460) Stilton Dr	0.13	110	R											NA		03/11/2009
(4461) Stilton Ct	0.06	50	R											NA		03/11/2009
(4462) Bethesda Dr	0.06	80	R											NA		03/11/2009
(4462) Bethesda Dr	0.06	60	R											NA		03/11/2009
(4463) Warfield Ridge Terrace	0.10	80	R											NA		03/11/2009
(4464) St Stephens Way	0.14	70	R											NA		07/14/2006
(4465) St Stephens Pl	0.09	60	R											NA		09/14/2006
(4466) Michael Ridge Rd	0.07	80	R											NA		06/22/2009
(4466) Michael Ridge Rd	0.07	80	R											NA		06/22/2009
(4467) Robert Mill Ct	0.08	170	R											NA		06/22/2009
(4468) Warfield Estates Court	0.03	30	R											NA		06/22/2009
(4469) Andrews Ridge Dr	0.06	80	R											NA		11/08/2006
(4470) Old Cheshire Dr	0.18	350	R											NA		10/03/2006
(4471) Old Cheshire Ct	0.04	40	R											NA		10/03/2006
(4472) Old Cheshire Lane	0.16	150	R											NA		10/03/2006
(4473) Kings Gate Rd	0.10	110	R											NA		10/03/2006

Virginia Department of Transportation
 Traffic Engineering Division
 2009
 Annual Average Daily Traffic Volume Estimates By Section of Route
 Chesterfield Maintenance Area

Route	Length	AADT	QA	4Tire	Bus	Truck				QC	K Factor	QK	Dir Factor	AAWDT	QW	Year
						2Axle	3+Axle	1Trail	2Trail							
Chesterfield County																
4474 Ruddy Creek Dr	0.11	80	R			From: 20-3031 Bryanbell Dr					NA			NA		11/30/2006
						To: 20-3898 Steven Hill Dr										
4475 Glen Oaks Ct	0.12	280	R			From: 20-3585 Glen Oaks Dr					NA			NA		10/03/2006
						To: 20-4478 Erin Green Ct										
4475 Glen Oaks Ct	0.07	460	R			From: 20-609 Centralia Rd					NA			NA		10/03/2006
						To: Cul-de-Sac										
4476 Walters Dr	0.05	40	R			From: 20-3586					NA			NA		03/13/2009
						To: 20-3585 Glen Oaks Dr										
4476 Walters Dr	0.13	100	R			From: SR 144 Chester Rd					NA			NA		03/13/2009
						To: 20-3586										
4477 Hamlin Ave	0.06	820	R			From: Cul-de-Sac					NA			NA		03/13/2009
						To: 20-4475 Glen Oaks Ct										
4478 Erin Green Ct	0.20	110	R			From: Dead End					NA			NA		11/30/2006
						To: 20-657 Ivey Mill Rd										
4479 Lake Chesdin Pkwy	1.22	760	R			From: Cul-de-Sac					NA			NA		11/30/2006
						To: 20-3586										
4480 Hamlin Circle	0.05	50	R			From: Cul-de-Sac					NA			NA		10/03/2006
						To: 20-3586										
4481 Hamlin Way	0.10	70	R			From: Cul-de-Sac					NA			NA		10/03/2006
						To: 20-3586										
4481 Hamlin Way	0.03	40	R			From: Cul-de-Sac					NA			NA		10/03/2006
						To: Cul-de-Sac										
4482 Sandrock Ridge Dr	0.29	170	R			From: Dead End					NA			NA		11/30/2006
						To: Cul-de-Sac										
4483 Kingstream Lane	0.09	50	R			From: 20-4486 Heathstead Rd					NA			NA		10/03/2006
						To: 20-4472 Old Cheshire Lane										
4483 Kingstream Lane	0.10	120	R			From: Cul-de-Sac					NA			NA		10/03/2006
						To: 20-4483 Kingstream Lane										
4484 Royal Mews Ct	0.07	50	R			From: Cul-de-Sac					NA			NA		10/03/2006
						To: SR 144 Chester Rd										
4485 Paces Ferry Rd	0.06	900	R			From: 20-4486 Heathstead Rd					NA			NA		10/03/2006
						To: 20-4488 Kentshire Lane										
4485 Paces Ferry Rd	0.08	250	R			From: 20-4489 Churchill Ct					NA			NA		10/03/2006
						To: Cul-de-Sac										
4485 Paces Ferry Rd	0.06	170	R			From: Cul-de-Sac					NA			NA		10/03/2006
						To: 20-4487 Heathstead Ct										
4486 Heathstead Rd	0.04	40	R			From: 20-4485 Paces Ferry Rd					NA			NA		10/03/2006
						To: Cul-de-Sac										

Virginia Department of Transportation
Traffic Engineering Division
2009
Annual Average Daily Traffic Volume Estimates By Section of Route
Chesterfield Maintenance Area

Route	Length	AADT	QA	4Tire	Bus	Truck				QC	K Factor	QK	Dir Factor	AAWDT	QW	Year
						2Axle	3+Axle	1Trail	2Trail							
Chesterfield County																
(4486) Heathstead Rd	0.12	140	R				From: 20-4485 Paces Ferry Rd					NA		NA		10/03/2006
							To: 20-4473; 20-4486									
(4487) Heathstead Ct	0.04	40	R				From: 20-4486 Heathstead Rd					NA		NA		10/03/2006
							To: Cul-de-Sac									
(4488) Kentshire Lane	0.07	60	R				From: Cul-de-Sac					NA		NA		10/03/2006
							To: 20-4485 Paces Ferry Rd									
(4489) Churchill Ct	0.04	46	R				From: Cul-de-Sac					NA		NA		10/03/2006
							To: 20-4485 Paces Ferry Rd									
(4490) Golden Leaf Rd	0.25	140	R				From: Cul-de-Sac					NA		NA		09/10/2009
							To: 20-2814 Deep Forest Rd									
(4491) Hedges Rd	0.17	410	R				From: Cul-de-Sac					NA		NA		07/08/2009
							To: 20-2147 Lancers Blvd									
(4492) Hedges Court	0.06	90	R				From: Cul-de-Sac					NA		NA		07/08/2009
							To: 20-4491									
(4493) Baymill Ct	0.17	90	R				From: Cul-de-Sac					NA		NA		11/08/2006
							To: 20-5016 Hillcreek Dr									
(4494) Point Trace Ct	0.04	47	R				From: Cul-de-Sac					NA		NA		11/08/2006
							To: 20-5016 Hillcreek Dr									
(4495) Baymill Court	0.17	180	R				From: 20-1315 Hampton Ave					NA		NA		05/13/2009
							To: Dead End									
(4496) Chesdin Green Way	0.93	410	R				From: 20-5487 Chesdin Shores Dr					NA		NA		11/08/2006
							To: 20-4479 Lake Chesdin Pkwy									
(4496) Chesdin Green Way	0.65	370	R				From: 20-5080					NA		NA		11/08/2006
							To: 20-5080									
(4497) Aquia Ct	0.14	46	R				From: Cul-de-Sac					NA		NA		11/08/2006
							To: 20-5080									
(4498) Player Lane	0.08	90	R				From: 20-4838					NA		NA		11/08/2006
							To: 20-4499 Player Ct									
(4499) Player Ct	0.11	90	R				From: Cul-de-Sac					NA		NA		11/08/2006
							To: Cul-de-Sac									
(4500) Brevard Dr	0.09	210	R				From: 20-4502 Mariposa Dr					NA		NA		10/10/2006
							To: 20-4501 Brevard Ct									
(4500) Brevard Dr	0.07	330	R				From: 20-625 Branders Bridge Rd					NA		NA		10/10/2006
							To: 20-4500 Brevard Dr									
(4501) Brevard Ct	0.08	80	R				From: Cul-de-Sac					NA		NA		10/10/2006
							To: Cul-de-Sac									
(4502) Mariposa Dr	0.17	140	R				From: Cul-de-Sac					NA		NA		10/10/2006
							To: Cul-de-Sac									

Virginia Department of Transportation
 Traffic Engineering Division
 2009
 Annual Average Daily Traffic Volume Estimates By Section of Route
 Chesterfield Maintenance Area

Route	Length	AADT	QA	4Tire	Bus	Truck				QC	K Factor	QK	Dir Factor	AAWDT	QW	Year
						2Axle	3+Axle	1Trail	2Trail							
Chesterfield County																
(4503) Rollingside Ct	0.05	40	R			From: 20-4505 Rollingside Dr					NA			NA		10/10/2006
						To: Cul-de-Sac										
(4504) Birdbrook Dr	0.08	80	R			From: Cul-de-Sac					NA			NA		10/10/2006
						To: 20-4505 Rollingside Dr										
(4504) Birdbrook Dr	0.09	400	R			From: 20-4505 Rollingside Dr					NA			NA		10/10/2006
						To: 20-625 Branders Bridge Rd										
(4505) Rollingside Dr	0.29	720	R			From: 20-626 Lakeview Dr					NA			NA		07/27/2009
						To: 20-4506 Frye Ct										
(4505) Rollingside Dr	0.07	420	R			From: 20-4506 Frye Ct					NA			NA		07/27/2009
						To: 20-4504 Birdbrook Dr										
(4506) Frye Ct	0.03	40	R			From: Cul-de-Sac					NA			NA		10/10/2006
						To: 20-4505 Rollingside Dr										
(4507) Frye Terrace	0.10	70	R			From: 20-4505; 20-4506					NA			NA		11/08/2006
						To: Cul-de-Sac										
(4508) Twisted Oak Dr	0.15	110	R			From: Cul-de-Sac					NA			NA		11/08/2006
						To: 20-4505 Rollingside Dr										
(4508) Twisted Oak Dr	0.09	130	R			From: 20-4505 Rollingside Dr					NA			NA		11/08/2006
						To: Cul-de-Sac										
(4509) Twisted Oak Terrace	0.10	80	R			From: 20-4508 Twisted Oak Dr					NA			NA		11/08/2006
						To: Cul-de-Sac										
(4510) Tavern Hill Ct	0.21	90	R			From: 20-3696					NA			NA		11/08/2006
						To: Cul-de-Sac										
(4511) Creek Edge Pl	0.15	140	R			From: 20-4016 Southcreek Dr					NA			NA		08/08/2006
						To: Cul-de-Sac										
(4512) Creek Knoll Ct	0.12	120	R			From: 20-4516					NA			NA		08/08/2006
						To: Cul-de-Sac										
(4513) Blue Creek Pl	0.07	80	R			From: 20-4067 Walthall Creek Dr					NA			NA		08/08/2006
						To: Dead End										
(4514) Green Summit Pl	0.06	60	R			From: 20-4067 Walthall Creek Dr					NA			NA		08/08/2006
						To: Dead End										
(4516) Majestic Creek Dr	0.22	290	R			From: Cul-de-Sac					NA			NA		08/08/2006
						To: 20-4016 Southcreek Dr										
(4516) Majestic Creek Dr	0.26	270	R			From: 20-4016 Southcreek Dr					NA			NA		08/08/2006
						To: 20-4067 Walthall Creek Dr										
(4517) Majestic Creek Ct	0.07	70	R			From: 20-4516 Majestic Creek Dr					NA			NA		08/08/2006
						To: Cul-de-Sac										
(4518) Green Trellis Pl	0.11	90	R			From: 20-4516 Majestic Creek Dr					NA			NA		08/08/2006
						To: Cul-de-Sac										
(4519) Ryanwood Ct	0.04	50	R			From: Cul-de-Sac					NA			NA		11/30/2006
						To: 20-1002 Westfield Rd										

Virginia Department of Transportation
Traffic Engineering Division
2009
Annual Average Daily Traffic Volume Estimates By Section of Route
Chesterfield Maintenance Area

Route	Length	AADT	QA	4Tire	Bus	-----Truck-----				QC	K Factor	QK	Dir Factor	AAWDT	QW	Year
						2Axle	3+Axle	1Trail	2Trail							
Chesterfield County																
(4520) Gilritchie Dr	0.19	290	R			From: SR 36 River Rd					NA			NA		10/10/2006
						To: 20-4522 Deodora Dr										
(4521) Gilritchie Ct	0.04	20	R			From: Cul-de-Sac					NA			NA		10/10/2006
						To: 20-4520 Gilritchie Dr										
(4522) Deodora Dr	0.13	140	R			From: Dead End					NA			NA		10/10/2006
						To: 20-4520 Gilritchie Dr										
(4522) Deodora Dr	0.20	150	R			From: Cul-de-Sac					NA			NA		10/10/2006
						To: Cul-de-Sac										
(4523) Deodora Court	0.11	100	R			From: Cul-de-Sac					NA			NA		07/27/2009
						To: 20-4522 Deodora Dr										
(4524) Hunters Hawk Dr	0.34	590	R			From: 20-654 Bundle Rd					NA			NA		03/07/2009
						To: 20-4607 Eagle Pass Dr										
(4525) Hunters Hawk Court	0.22	140	R			From: Cul-de-Sac					NA			NA		03/07/2009
						To: 20-4524 Hunters Hawk Dr										
(4526) Beechwood Forest Dr	0.56	290	R			From: 20-4524 Hunters Hawk Dr					NA			NA		03/07/2009
						To: 20-654 Bundle Rd										
(4527) Appleway Court	0.04	40	R			From: 20-4526 Beechwood Forest Dr					NA			NA		03/07/2009
						To: Cul-de-Sac										
(4528) Bridlewood Court	0.09	60	R			From: 20-4526 Beechwood Forest Dr					NA			NA		03/07/2009
						To: Cul-de-Sac										
(4529) Ceedarmill Court	0.16	70	R			From: Cul-de-Sac					NA			NA		03/07/2009
						To: 20-4526 Beechwood Forest Dr										
(4530) Ridgerun Pl	0.05	60	R			From: 20-3091 Ridgerun Rd					NA			NA		05/11/2009
						To: Cul-de-Sac										
(4531) Ridgerun Terrace	0.10	130	R			From: 0.10 MW 20-3091					NA			NA		05/11/2009
						To: 20-3091 Ridgerun Rd										
(4531) Ridgerun Terrace	0.10	110	R			From: 20-3091 Ridgerun Rd					NA			NA		05/11/2009
						To: Dead End										
(4532) Bensley Commons Blvd	0.19	1100	R			From: Dead End					NA			NA		11/30/2006
						To: US 1 Jefferson Davis Hwy										
(4533) Lockberry Ridge Ct	0.06	60	R			From: Cul-de-Sac					NA			NA		11/08/2006
						To: 20-4393 Lockberry Ridge Loop										
(4534) Hunters Trail Rd	0.21	130	R			From: Cul-de-Sac					NA			NA		11/08/2006
						To: 20-1363 White Fawn Dr										
(4535) Waterford Lake Dr	0.51	3100	R			From: 20-754 Coalfield Rd					NA			NA		09/25/2006
						To: Dead End										
(4536) Sherwood Forst Dr	0.26	390	R			From: 20-611 Kingsland Dr					NA			NA		10/05/2006
						To: 20-4538 Sherwood Forest Terrace										

Virginia Department of Transportation
Traffic Engineering Division
2009
Annual Average Daily Traffic Volume Estimates By Section of Route
Chesterfield Maintenance Area

Route	Length	AADT	QA	4Tire	Bus	Truck				QC	K Factor	QK	Dir Factor	AAWDT	QW	Year
						2Axle	3+Axle	1Trail	2Trail							
Chesterfield County																
(4537) Friar Ridge Dr	0.17	130	R								NA			NA		10/05/2006
(4538) Sherwood Forest Terrac	0.07	100	R								NA			NA		10/05/2006
(4539) Friar Tuck Ct	0.06	90	R								NA			NA		10/05/2006
(4540) Lumlay Rd	0.04	220	R								NA			NA		10/12/2006
(4540) Lumlay Rd	0.09	170	R								NA			NA		10/12/2006
(4540) Lumlay Rd	0.09	130	R								NA			NA		10/12/2006
(4541) Dianawood Dr	0.15	110	R								NA			NA		10/12/2006
(4542) Marylou Lane	0.04	40	R								NA			NA		10/12/2006
(4542) Marylou Lane	0.09	70	R								NA			NA		10/12/2006
(4543) Sharonridge Dr	0.08	110	R								NA			NA		10/12/2006
(4543) Sharonridge Dr	0.09	90	R								NA			NA		10/12/2006
(4544) China Cat Terrace	0.14	80	R								NA			NA		11/30/2006
(4545) Millers Run Dr	0.07	80	R								NA			NA		04/05/2009
(4546) Sunset Point Ct	0.06	60	R								NA			NA		11/08/2006
(4547) Trumpter Rd	0.18	80	R								NA			NA		11/08/2006
(4548) Trumpter Run Ct	0.09	30	R								NA			NA		11/08/2006
(4549) Trumpter Run Pl	0.07	30	R								NA			NA		11/08/2006
(4550) Tamworth Rd	0.11	160	R								NA			NA		05/11/2009
(4551) Victoria Park Way	0.08	70	R								NA			NA		11/08/2006
(4552) Highcrest Ridge Dr	0.14	60	R								NA			NA		11/08/2006

Virginia Department of Transportation
 Traffic Engineering Division
 2009
 Annual Average Daily Traffic Volume Estimates By Section of Route
 Chesterfield Maintenance Area

Route	Length	AADT	QA	4Tire	Bus	Truck				QC	K Factor	QK	Dir Factor	AAWDT	QW	Year
						2Axle	3+Axle	1Trail	2Trail							
Chesterfield County																
(4552) Highcrest Ridge Dr	0.10	350	R			From: 20-4553					NA			NA		11/08/2006
						To: 20-3958										
(4553) Swift Rock Ridge Dr	0.27	320	R			From: 20-4552 Highcrest Ridge Dr					NA			NA		11/08/2006
						To: 20-4555										
(4553) Swift Rock Ridge Dr	0.07	100	R			From: 20-4555					NA			NA		11/08/2006
						To: 20-5601										
(4554)	0.05	49	R			From: 20-4553 Swift Rock Ridge Dr					NA			NA		11/08/2006
						To: Cul-de-Sac										
(4555) Swift Rock Ridge Pl	0.05	50	R			From: 20-4553 Swift Rock Ridge Dr					NA			NA		11/08/2006
						To: Cul-de-Sac										
(4556) Dogwood Ridge Ct	0.19	120	R			From: 20-4599 Wellspring Road					NA			NA		11/08/2006
						To: Cul-de-Sac										
(4557) Alderwood Terrace	0.10	80	R			From: Cul-de-Sac					NA			NA		11/08/2006
						To: 20-4595 Alderwood Way										
(4558) Alderwood Ct	0.06	70	R			From: Cul-de-Sac					NA			NA		11/08/2006
						To: 20-4595 Alderwood Way										
(4559) Melbeck Court	0.04	40	R			From: Cul-de-Sac					NA			NA		02/25/2009
						To: 20-2118 Melbeck Rd										
(4560) Country Manor Lane	0.10	1400	R			From: Cul-de-Sac					NA			NA		10/05/2006
						To: 20-4565 Victoria Park Terrace										
(4560) Country Manor Lane	0.06	1200	R			From: 20-2118 Melbeck Rd					NA			NA		10/05/2006
						To: 20-4567 Country Manor Terrace										
(4560) Country Manor Lane	0.11	1400	R			From: 20-4567 Country Manor Terrace					NA			NA		10/05/2006
						To: 20-4566 Country Manor Way										
(4560) Country Manor Lane	0.07	1900	R			From: 20-4566 Country Manor Way					NA			NA		10/05/2006
						To: 20-4563 Carriageway Lane										
(4560) Country Manor Lane	0.04	2000	R			From: 20-4563 Carriageway Lane					NA			NA		10/05/2006
						To: 20-4562 Country Manor Pl										
(4560) Country Manor Lane	0.03	2100	R			From: 20-4562 Country Manor Pl					NA			NA		10/05/2006
						To: 20-4561 Country Manor Ct										
(4560) Country Manor Lane	0.17	2000	G			From: 20-4561 Country Manor Ct					NA		2000	G	2009	
						To: SR 10 Iron Bridge Rd										
(4561) Country Manor Ct	0.04	46	R			From: 20-4560 Country Manor Lane					NA			NA		02/25/2009
						To: Cul-de-Sac										
(4562) Country Manor Pl	0.08	40	R			From: Cul-de-Sac					NA			NA		02/25/2009
						To: 20-4560 Country Manor Lane										
(4563) Carriageway Lane	0.03	40	R			From: Cul-de-Sac					NA			NA		02/25/2009
						To: 20-4564 Carriageway Ct										
(4563) Carriageway Lane	0.09	160	R			From: 20-4564 Carriageway Ct					NA			NA		02/25/2009
						To: 20-4560 Country Manor Lane										

Virginia Department of Transportation
 Traffic Engineering Division
 2009
 Annual Average Daily Traffic Volume Estimates By Section of Route
 Chesterfield Maintenance Area

Route	Length	AADT	QA	4Tire	Bus	-----Truck-----				QC	K Factor	QK	Dir Factor	AAWDT	QW	Year
						2Axle	3+Axle	1Trail	2Trail							
Chesterfield County																
(4564) Carriageway Ct	0.03	40	R				From: Cul-de-Sac				NA			NA		02/25/2009
							To: 20-4563 Carriageway Lane									
(4565) Victoria Park Terrace	0.11	120	R				From: 20-4560 Country Manor Lane				NA			NA		10/05/2006
							To: Cul-de-Sac									
(4566) Country Manor Way	0.08	70	R				From: Cul-de-Sac				NA			NA		10/05/2006
							To: 20-4560 Country Manor Lane									
(4567) Country Manor Terrace	0.12	100	R				From: Cul-de-Sac				NA			NA		10/05/2006
							To: 20-4560 Country Manor Lane									
(4567) Country Manor Ct	0.04	40	R				From: Cul-de-Sac				NA			NA		10/05/2006
							To: Cul-de-Sac									
(4568) Iron Horse Rd	0.16	1200	R				From: Cul-de-Sac				NA			NA		10/05/2006
							To: 20-4569									
(4569) Iron Horse Ct	0.03	50	R				From: 20-4568 Iron Horse Rd				NA			NA		10/05/2006
							To: Cul-de-Sac									
(4570) Krag Rd	0.17	170	R				From: 20-1657 Ivywood Rd				NA			NA		11/08/2006
							To: 20-4572 Krag Ct									
(4570) Krag Rd	0.06	49	R				From: Cul-de-Sac				NA			NA		11/08/2006
							To: Cul-de-Sac									
(4571) Krag Circle	0.04	40	R				From: Cul-de-Sac				NA			NA		11/08/2006
							To: 20-4570 Krag Rd									
(4572) Krag Ct	0.05	40	R				From: 20-4570				NA			NA		11/08/2006
							To: Cul-de-Sac									
(4573) Zack Rd	0.10	80	R				From: 20-4575 Erin Rd				NA			NA		11/08/2006
							To: 20-1657 Ivywood Rd									
(4574) Ivywood Ct	0.06	40	R				From: Cul-de-Sac				NA			NA		11/08/2006
							To: 20-1657 Ivywood Rd									
(4575) Erin Rd	0.03	40	R				From: 20-4573 Zack Rd				NA			NA		11/08/2006
							To: Cul-de-Sac									
(4576) Fox Maple Terrace	0.14	150	R				From: 20-1315 Hampton Ave				NA			NA		11/13/2006
							To: Cul-de-Sac									
(4577) Fox Maple Ct	0.07	70	R				From: 20-4576 Fox Maple Terrace				NA			NA		11/13/2006
							To: Cul-de-Sac									
(4578) Villas Dr	0.17	220	R				From: Cul-de-Sac				NA			NA		11/13/2006
							To: 20-4839									
(4579) Villas Ct	0.07	80	R				From: Cul-de-Sac				NA			NA		11/13/2006
							To: 20-4578 Villas Dr									
(4580) Koyoto Ct	0.21	360	R				From: 20-2300 Koyoto Dr				NA			NA		09/10/2009
							To: Cul-de-Sac									

Virginia Department of Transportation
 Traffic Engineering Division
 2009
 Annual Average Daily Traffic Volume Estimates By Section of Route
 Chesterfield Maintenance Area

Route	Length	AADT	QA	4Tire	Bus	-----Truck-----				QC	K Factor	QK	Dir Factor	AAWDT	QW	Year
						2Axle	3+Axle	1Trail	2Trail							
Chesterfield County																
(4581) Providence Creek Circle	0.04	60	R								NA			NA		11/13/2006
(4581) Providence Creek Circle	0.03	48	R								NA			NA		11/13/2006
(4582) Creek Bottom Way	0.32	260	R								NA			NA		11/13/2006
(4583) Creek Bottom Ct	0.03	60	R								NA			NA		11/13/2006
(4584) Providence Glen Turn	0.05	60	R								NA			NA		11/13/2006
(4585) Oakeside Dr	0.36	1000	R								NA			NA		10/25/2006
(4586) Oakdale Dr	0.35	320	R								NA			NA		11/13/2006
(4586) Oakdell Dr	0.03	45	R								NA			NA		11/13/2006
(4587) Oakdale Ct	0.03	40	R								NA			NA		11/13/2006
(4587) Oakdell Pl	0.03	40	R								NA			NA		11/13/2006
(4588) Oakeside Circle	0.03	40	R								NA			NA		11/13/2006
(4589) Oak Center Dr	0.12	70	R								NA			NA		11/13/2006
(4590) Norlanya Dr	0.08	100	R								NA			NA		09/10/2009
(4590) Norlanya Dr	0.11	60	R								NA			NA		09/10/2009
(4591) Oakshire Lane	0.06	40	R								NA			NA		09/10/2009
(4592) Oakshire Terrace	0.09	60	R								NA			NA		09/10/2009
(4593) Mount Blanco Ct	0.20	80	R								NA			NA		11/13/2006
(4594) Alderwood Turn	0.03	40	R								NA			NA		03/18/2009
(4595) Alderwood Way	0.03	40	R								NA			NA		11/13/2006
(4595) Alderwood Way	0.18	100	R								NA			NA		11/12/2003

Virginia Department of Transportation
Traffic Engineering Division
2009
Annual Average Daily Traffic Volume Estimates By Section of Route
Chesterfield Maintenance Area

Route	Length	AADT	QA	4Tire	Bus	-----Truck-----				QC	K Factor	QK	Dir Factor	AAWDT	QW	Year
						2Axle	3+Axle	1Trail	2Trail							
Chesterfield County																
(4595) Alderwood Way	0.22	420	R			From: 20-4558 Alderwood Ct					NA		NA			03/18/2009
						To: Cul-de-Sac										
(4596) Pine Vista Lane	0.07	30	R			From: 20-4595 Alderwood Way					NA		NA			11/12/2003
						To: 20-4599; 20-4598										
(4597) Pine Knoll Court	0.08	80	R			From: Cul-de-Sac					NA		NA			03/18/2009
						To: 20-4598 Pine Knoll Way										
(4598) Pine Knoll Way	0.05	140	R			From: 20-4599; 20-4596					NA		NA			03/18/2009
						To: Cul-de-Sac										
(4599) Wellspring Rd	0.16	1100	R			From: SR 144 Harrowgate Rd					NA		NA			03/18/2009
						To: 20-4556 Dogwood Ridge Ct										
(4599) Wellspring Rd	0.58	1000	R			From: 20-619 Happy Hill Rd					NA		NA			03/18/2009
						To: 20-3600 Woodlake Village Py										
(4600) Laurel Trail Rd	0.04	460	R			From: 20-4601 Laurel Trail Ct					NA		NA			05/26/2009
						To: 20-4602 Laurel Trail Pl										
(4600) Laurel Trail Rd	0.10	310	R			From: Cul-de-Sac					NA		NA			05/26/2009
						To: 20-4600 Laurel Trail Rd										
(4601) Laurel Trail Ct	0.08	140	R			From: Cul-de-Sac					NA		NA			05/26/2009
						To: Cul-de-Sac										
(4602) Laurel Trail Pl	0.04	60	R			From: 20-4600 Laurel Trail Rd					NA		NA			05/26/2009
						To: Cul-de-Sac										
(4603) Twisted Oak Ct	0.11	80	R			From: 20-4508 Twisted Oak Dr					NA		NA			11/13/2006
						To: 20-2326 Hackney Rd										
(4604) Hackney Loop	0.02	40	R			From: 20-2326 Hackney Rd					NA		NA			11/30/2006
						To: 20-3807										
(4605) Park Bluff Terrace	0.19	90	R			From: Cul-de-Sac					NA		NA			09/19/2006
						To: Cul-de-Sac										
(4606) Park Bluff Ct	0.07	50	R			From: 20-3807					NA		NA			09/19/2006
						To: Dead End										
(4607) Eagle Pass Dr	0.50	150	R			From: Dead End					NA		NA			09/19/2006
						To: Dead End										
(4608) Devette Terrace	0.12	70	R			From: 20-5236					NA		NA			09/19/2006
						To: Cul-de-Sac										
(4609) Balta Rd	0.68	230	R			From: 20-653 Second Branch Rd					NA		NA			09/19/2006
						To: Cul-de-Sac										
(4610) Highberry Woods Rd	0.22	490	R			From: 20-4612 Highberry Woods Ct					NA		NA			09/19/2006
						To: 20-4613 Highberry Woods Dr										
(4610) Highberry Woods Rd	0.09	340	R			From: 20-4613 Highberry Woods Dr					NA		NA			09/19/2006

Virginia Department of Transportation
Traffic Engineering Division
2009
Annual Average Daily Traffic Volume Estimates By Section of Route
Chesterfield Maintenance Area

Route	Length	AADT	QA	4Tire	Bus	Truck				QC	K Factor	QK	Dir Factor	AAWDT	QW	Year
						2Axle	3+Axle	1Trail	2Trail							
Chesterfield County																
4610 Highberry Woods Rd	0.20	210	R				From: 20-4613 Highberry Wood Dr					NA		NA		09/19/2006
							To: Cul-de-Sac									
4611 Highberry Woods Terra	0.06	100	R				From: 20-4610 Highberry Woods Rd					NA		NA		09/19/2006
							To: Cul-de-Sac									
4612 Highberry Woods Ct	0.05	70	R				From: 20-4610 Highberry Woods Rd					NA		NA		09/19/2006
							To: Cul-de-Sac									
4613 Highberry Woods Dr	0.05	60	R				From: Cul-de-Sac					NA		NA		09/19/2006
							To: 20-4610 Highberry Woods Rd									
4613 Highberry Woods Dr	0.04	140	R				From: 20-4610 Highberry Woods Rd					NA		NA		09/19/2006
							To: 20-4614 Highberry Woods Lane									
4613 Highberry Woods Ct	0.05	70	R				From: 20-4614 Highberry Woods Lane					NA		NA		09/19/2006
							To: Cul-de-Sac									
4614 Highberry Woods Lane	0.06	130	R				From: 20-5009 Meadow Chase Rd					NA		NA		09/19/2006
							To: 20-4613 Highberry Woods Ct									
4615 Maple Brook Dr	0.06	140	R				From: Cul-de-Sac					NA		NA		09/19/2006
							To: Begin Loop									
4615 Maple Brook Dr	0.37	290	R				From: Begin Loop					NA		NA		09/19/2006
							To: End Loop									
4615 Maple Brook Dr	0.04	370	R				From: End Loop					NA		NA		09/19/2006
							To: 20-4337 Lakebluff Pkwy									
4615 Windy Ridge Rd	0.05	550	R				From: 20-4337 Lakebluff Pkwy					NA		NA		09/19/2006
							To: 20-4616 Windy Ridge Dr									
4615 Windy Ridge Rd	0.06	170	R				From: 20-4616 Windy Ridge Dr					NA		NA		09/19/2006
							To: 20-4617 Windy Ridge Terrace									
4615 Windy Ridge Rd	0.12	120	R				From: 20-4617 Windy Ridge Terrace					NA		NA		09/19/2006
							To: 20-4618 Windy Ridge Ct									
4615 Windy Ridge Rd	0.06	70	R				From: 20-4618 Windy Ridge Ct					NA		NA		09/19/2006
							To: Cul-de-Sac									
4616 Windy Ridge Dr	0.23	220	R				From: 20-4615 Windy Ridge Rd					NA		NA		09/19/2006
							To: Cul-de-Sac									
4617 Windy Ridge Terrace	0.17	80	R				From: 20-4615 Windy Ridge Rd					NA		NA		09/19/2006
							To: 20-4616 Windy Ridge Dr									
4618 Windy Ridge Ct	0.04	50	R				From: 20-4615 Windy Ridge Rd					NA		NA		09/19/2006
							To: Cul-de-Sac									
4619 Hackney Terrace	0.04	47	R				From: Dead End					NA		NA		09/19/2006
							To: 20-2326 Hackney Rd									
4620 Powell Grove Rd	0.15	290	R				From: 20-4337 Lakebluff Pkwy					NA		NA		09/19/2006
							To: Cul-de-Sac									
4621 Powell Grove Dr	0.18	190	R				From: 20-4620 Powell Grove Rd					NA		NA		09/19/2006
							To: Cul-de-Sac									
4622 Powell Grove Terrace	0.07	60	R				From: 20-4621 Powell Grove Dr					NA		NA		09/19/2006
							To: Cul-de-Sac									

Virginia Department of Transportation
Traffic Engineering Division
2009
Annual Average Daily Traffic Volume Estimates By Section of Route
Chesterfield Maintenance Area

Route	Length	AADT	QA	4Tire	Bus	Truck				QC	K Factor	QK	Dir Factor	AAWDT	QW	Year
						2Axle	3+Axle	1Trail	2Trail							
Chesterfield County																
4623 Sarum Terrace	0.17	110	R			From: Cul-de-Sac					NA			NA		09/19/2006
						To: 20-3796 Helmsley Rd										
4624 Rexmoor Terrace	0.12	90	R			From: Cul-de-Sac					NA			NA	09/19/2006	
						To: 20-2562 Rexmoor Dr										
4625 Rosebay Forest Rd	0.20	350	R			From: Cul-de-Sac					NA			NA	09/19/2006	
						To: 20-4337 Lakebluff Pkwy										
4626 Rosebay Forest Dr	0.15	130	R			From: 20-4625 Rosebay Forest Rd					NA			NA	09/19/2006	
						To: Cul-de-Sac										
4627 Rosebay Forest Pl	0.14	150	R			From: Cul-de-Sac					NA			NA	09/19/2006	
						To: 20-4625 Rosebay Forest Rd										
4628 Sedgefield Rd	0.11	210	R			From: 20-4629 Sedgefield Terrace					NA			NA	09/19/2006	
						To: 20-4337 Lakebluff Pkwy										
4628 Sedgefield Rd	0.06	230	R			From: 20-4630 Martin Glen Terrace					NA			NA	09/19/2006	
						To: Cul-de-Sac										
4628 Sedgefield Rd	0.05	60	R			From: Cul-de-Sac					NA			NA	09/19/2006	
						To: 20-4628 Sedgefield Rd										
4629 Sedgefield Terrace	0.11	120	R			From: 20-4628 Sedgefield Rd					NA			NA	09/19/2006	
						To: Cul-de-Sac										
4629 Sedgefield Terrace	0.07	60	R			From: 20-4628 Sedgefield Rd					NA			NA	09/19/2006	
						To: Cul-de-Sac										
4630 Martin Glen Terrace	0.08	130	R			From: 20-4631 Martin Glen Pl					NA			NA	09/19/2006	
						To: Cul-de-Sac										
4630 Martin Glen Terrace	0.09	90	R			From: 20-4630 Martin Glen Terrace					NA			NA	09/19/2006	
						To: Cul-de-Sac										
4631 Martin Glen Pl	0.05	50	R			From: 20-4632 Sailview Dr					NA			NA	09/19/2006	
						To: 20-604 Genito Rd										
4632 Sailview Dr	0.26	210	R			From: Cul-de-Sac					NA			NA	09/19/2006	
						To: 20-4632 Sailview Dr										
4633 Sailview Ct	0.15	130	R			From: 20-1569 Ironbridge Pkwy					NA			NA	09/19/2006	
						To: 20-4635										
4634 Bel Arbor Dr	0.06	160	R			From: 20-632 Iron Bridge Blvd					NA			NA	09/19/2006	
						To: Cul-de-Sac										
4635 Bel Lac Dr	0.21	120	R			From: Cul-de-Sac					NA			NA	09/19/2006	
						To: 20-4635 Bel Lac Dr										
4636 Bel Jour Pl	0.04	40	R			From: Cul-de-Sac					NA			NA	09/19/2006	
						To: 20-4635										
4637 Riviera Ct	0.04	40	R			From: Cul-de-Sac					NA			NA	09/19/2006	
						To: 20-4978										
4638 Nairn Lane	0.08	60	R			From: Cul-de-Sac					NA			NA	09/19/2006	
						To: 20-4978										

Virginia Department of Transportation
Traffic Engineering Division
2009
Annual Average Daily Traffic Volume Estimates By Section of Route
Chesterfield Maintenance Area

Route	Length	AADT	QA	4Tire	Bus	Truck				QC	K Factor	QK	Dir Factor	AAWDT	QW	Year
						2Axle	3+Axle	1Trail	2Trail							
Chesterfield County																
(4639) Hackney Loop	0.02	49	R				From: 20-2326 Hackney Rd				NA			NA		09/19/2006
							To: 20-2326 Hackney Rd									
(4640) Tweedsmuir Ct	0.07	30	R				From: 20-1243 Tweedsmuir Rd				NA			NA		11/13/2006
							To: Cul-de-Sac									
(4641) Tweedsmuir Pl	0.03	40	R				From: 20-1243 Tweedsmuir Rd				NA			NA		11/13/2006
							To: Cul-de-Sac									
(4642) Tweedsmuir Terrace	0.03	40	R				From: 20-1243 Tweedsmuir Rd				NA			NA		11/13/2006
							To: Cul-de-Sac									
(4643) Tweedsmuir Turn	0.03	40	R				From: Cul-de-Sac				NA			NA		11/13/2006
							To: 20-1243 Tweedsmuir Rd									
(4644) Inchcape Court	0.05	20	R				From: 20-1242 Inchcape Rd				NA			NA		09/10/2009
							To: Cul-de-Sac									
(4645) Hampton Meadows Lan	0.59	890	R				From: 20-5383				NA			NA		09/19/2006
							To: 20-5190									
(4646) Hampton Meadows Ct	0.07	90	R				From: 20-4645 Hampton Meadows Lane				NA			NA		09/19/2006
							To: Cul-de-Sac									
(4647)	0.14	160	R				From: Cul-de-Sac				NA			NA		09/19/2006
							To: 20-4645 Hampton Meadows Lane									
(4648) Hampton Glen Terrace	0.10	100	R				From: 20-5245				NA			NA		09/19/2006
							To: Cul-de-Sac									
(4649) Hampton Glen Lane	0.05	1200	R				From: 20-5245				NA			NA		09/19/2006
							To: 20-5245									
(4650) Cove Ridge Rd	0.06	60	R				From: Cul-de-Sac				NA			NA		06/01/2009
							To: 20-4656 Cove Ridge Lane									
(4650) Cove Ridge Rd	0.08	370	R				From: 20-4656 Cove Ridge Lane				NA			NA		06/01/2009
							To: 20-4655 Cove Ridge Terrace									
(4650) Cove Ridge Rd	0.10	320	R				From: 20-4655 Cove Ridge Terrace				NA			NA		06/01/2009
							To: 20-4652 Cove Ridge Pl									
(4650) Cove Ridge Rd	0.03	390	R				From: 20-4652 Cove Ridge Pl				NA			NA		06/01/2009
							To: 20-4651 Cove Ridge Ct									
(4650) Cove Ridge Rd	0.04	360	R				From: 20-4651 Cove Ridge Ct				NA			NA		06/01/2009
							To: 20-2954 Huntgate Woods Rd									
(4651) Cove Ridge Ct	0.05	100	R				From: 20-4650 Cove Ridge Rd				NA			NA		06/01/2009
							To: Cul-de-Sac									
(4652) Cove Ridge Pl	0.06	320	R				From: Cul-de-Sac				NA			NA		06/01/2009
							To: 20-4654 Cove Ridge Trace									
(4652) Cove Ridge Pl	0.03	230	R				From: 20-4654 Cove Ridge Trace				NA			NA		06/01/2009
							To: 20-4653 Cove Ridge Circle									
(4652) Cove Ridge Pl	0.04	80	R				From: 20-4653 Cove Ridge Circle				NA			NA		06/01/2009
							To: 20-4650 Cove Ridge Rd									

Virginia Department of Transportation
Traffic Engineering Division
2009
Annual Average Daily Traffic Volume Estimates By Section of Route
Chesterfield Maintenance Area

Route	Length	AADT	QA	4Tire	Bus	Truck				QC	K Factor	QK	Dir Factor	AAWDT	QW	Year
						2Axle	3+Axle	1Trail	2Trail							
Chesterfield County																
4653	Cove Ridge Cr	0.04	70	R								NA		NA		06/01/2009
4654	Cove Ridge Trace	0.09	130	R								NA		NA		06/01/2009
4655	Cove Ridge Terrace	0.12	130	R								NA		NA		06/01/2009
4656	Cove Ridge Lane	0.07	380	R								NA		NA		06/01/2009
4657	Merit Grove Ct	0.05	40	R								NA		NA		09/19/2006
4658	Clear Ridge Dr	0.35	1000	R								NA		NA		09/19/2006
4659	Spring Bluff Rd	0.31	300	R								NA		NA		09/19/2006
4660	Chimney House Rd	0.08	80	R								NA		NA		06/01/2009
4660	Chimney House Rd	0.06	240	R								NA		NA		06/01/2009
4660	Chimney House Rd	0.15	410	R								NA		NA		06/01/2009
4660	Chimney House Rd	0.04	560	R								NA		NA		06/01/2009
4661	Chimney House Ct	0.14	120	R								NA		NA		06/01/2009
4662	Chimney House Pl	0.07	90	R								NA		NA		06/01/2009
4663	Chimney House Terrace	0.16	130	R								NA		NA		06/01/2009
4664	Black Bird Dr	0.05	60	R								NA		NA		09/19/2006
4665	Wiltstaff Dr	0.41	180	R								NA		NA		09/19/2006
4666	Hight Hawk Ct	0.03	60	R								NA		NA		09/19/2006
4667	Muirfield Green Dr	0.24	240	R								NA		NA		09/19/2006
4668	Muirfield Green Ct	0.03	50	R								NA		NA		09/19/2006

Virginia Department of Transportation
 Traffic Engineering Division
 2009
 Annual Average Daily Traffic Volume Estimates By Section of Route
 Chesterfield Maintenance Area

Route	Length	AADT	QA	4Tire	Bus	-----Truck-----				QC	K Factor	QK	Dir Factor	AAWDT	QW	Year
						2Axle	3+Axle	1Trail	2Trail							
Chesterfield County																
4669	Muirfield Green Pl	0.08	70	R								NA		NA		09/19/2006
4670	Muirfield Green Terrace	0.04	49	R								NA		NA		09/19/2006
4671	Sycamore Village Dr	0.18	90	R								NA		NA		09/10/2009
4672	Sycamore Village Terrac	0.05	10	R								NA		NA		09/10/2009
4673	Village Ridge Dr	0.17	90	R								NA		NA		09/10/2009
4674	Toronette Way	0.06	80	R								NA		NA		09/19/2006
4675	Clear Ridge Ct	0.04	48	R								NA		NA		09/19/2006
4676	Morning Dove Mews	0.06	80	R								NA		NA		09/19/2006
4677	Kingfisher Terrace	0.10	130	R								NA		NA		09/19/2006
4678	Wiltstaff Pl	0.06	70	R								NA		NA		09/19/2006
4679	Wiltstaff Ct	0.03	40	R								NA		NA		09/19/2006
4680	Regalia Ct	0.08	50	R								NA		NA		09/19/2006
4681	Providence Creek Trail	0.25	340	R								NA		NA		05/04/2009
4682	Providence Creek Pl	0.03	40	R								NA		NA		05/04/2009
4683	Providence Creek Terra	0.04	46	R								NA		NA		05/04/2009
4684	Providence Creek Mews	0.03	40	R								NA		NA		05/04/2009
4685	Providence Creek Rd	0.49	270	R								NA		NA		09/19/2006
4685	Providence Creek Rd	0.66	190	R								NA		NA		09/19/2006
4686	Providence Creek Ct	0.04	30	R								NA		NA		09/19/2006

Virginia Department of Transportation
Traffic Engineering Division
2009
Annual Average Daily Traffic Volume Estimates By Section of Route
Chesterfield Maintenance Area

Route	Length	AADT	QA	4Tire	Bus	-----Truck-----				QC	K Factor	QK	Dir Factor	AAWDT	QW	Year
						2Axle	3+Axle	1Trail	2Trail							
Chesterfield County																
(4687) Providence Ct	0.05	40	R								NA			NA		09/19/2006
(4688) Rockmont Ct	0.05	50	R								NA			NA		09/19/2006
(4690) Providence Mews	0.03	40	R								NA			NA		09/19/2006
(4691)	0.01	190	R								NA			NA		09/10/2009
(4692) Brenspark Rd	0.05	80	R								NA			NA		03/30/2009
(4692) Brenspark Rd	0.13	160	R								NA			NA		03/30/2009
(4693) McCabe Dr	0.11	110	R								NA			NA		09/19/2006
(4694) McCabe Ct	0.06	60	R								NA			NA		09/19/2006
(4695) Leeds Lane	0.09	50	R								NA			NA		09/19/2006
(4696) Ashby Lane	0.07	60	R								NA			NA		09/19/2006
(4697) Exhall Dr	0.23	180	R								NA			NA		09/19/2006
(4698) Exhall Ct	0.15	120	R								NA			NA		09/19/2006
(4699) Krim Point Rd	0.01	47	R								NA			NA		09/10/2009
(4700) Harbor View Court	0.04	2800	R								NA			NA		09/10/2009
(4700) Deer Run Rd	0.17	3100	R								NA			NA		09/10/2009
(4700) Deer Run Dr	0.09	3800	R								NA			NA		09/10/2009
(4700) Harbor View Court	0.08	3300	R								NA			NA		09/10/2009
(4700) Harbor View Court	0.08	3400	R								NA			NA		09/10/2009
(4700) Harbor View Court	0.32	5000	R								NA			NA		09/10/2009
(4700) Deer Run Dr	0.10	8200	R								NA			NA		09/05/2006
(4700) Deer Run Dr	0.15	8700	R								NA			NA		09/05/2006

Virginia Department of Transportation
 Traffic Engineering Division
 2009
 Annual Average Daily Traffic Volume Estimates By Section of Route
 Chesterfield Maintenance Area

Route	Length	AADT	QA	4Tire	Bus	-----Truck-----				QC	K Factor	QK	Dir Factor	AAWDT	QW	Year
						2Axle	3+Axle	1Trail	2Trail							
Chesterfield County																
(4700) Deer Run Dr	0.07	9000	R				From: 20-4744 Key Deer Dr					NA		NA		09/05/2006
(4700) Deer Run Dr	0.09	9300	R				To: 20-4738 Branched Antler Dr					NA		NA		09/05/2006
(4700) Deer Run Dr	0.11	6700	R				To: 20-4730 Chital Dr					NA		NA		09/05/2006
(4700) Deer Run Dr	0.13	7000	R				To: 20-4731 Deer Thicket Dr					NA		NA		09/05/2006
(4700) Deer Run Dr	0.13	7100	R				To: 20-4734 Deer Run Lane					NA		NA		09/05/2006
(4700) Deer Run Dr	0.19	7300	R				To: 20-4701 Velvet Antler Lane					NA		NA		09/05/2006
(4700) Harbour View Ct	0.14	13000	R				From: US 360 Hull Street Rd					NA		NA		09/05/2006
							To: Cul-de-Sac									
(4701) Velvet Antler Lane	0.06	1200	R				From: 20-4700 Deer Run Dr					NA		NA		05/18/2009
							To: 20-4702 Velvet Antler Dr									
(4702) Velvet Antler Dr	0.22	850	R				From: 20-4701 Velvet Antler Lane					NA		NA		05/18/2009
(4702) Velvet Antler Dr	0.06	840	R				To: 20-4705 Velvet Antler Pl					NA		NA		05/18/2009
(4702) Velvet Antler Dr	0.73	400	R				To: 20-4706					NA		NA		05/18/2009
							To: 20-4701 Velvet Antler Lane									
(4703) Bayside Lane	0.13	260	R				From: US 360 Hull Street Rd					NA		NA		05/18/2009
							To: Cul-de-Sac									
(4704) Velvet Antler Way	0.02	40	R				From: 20-4702 Velvet Antler Dr					NA		NA		05/18/2009
							To: Cul-de-Sac									
(4705) Velvet Antler Pl	0.07	100	R				From: 20-4702 Velvet Antler Dr					NA		NA		05/18/2009
							To: Cul-de-Sac									
(4706) Full Rack Dr	0.07	2000	R				From: 20-4702 Velvet Antler Dr					NA		NA		05/18/2009
							To: Begin Loop									
(4706) Sika Lane	0.17	1300	R				From: Begin Loop					NA		NA		05/18/2009
							To: 20-4710 Full Rack Circle									
(4706) Sika Lane	0.19	1700	R				From: 20-4710 Full Rack Circle					NA		NA		05/18/2009
							To: 20-4711 Full Rack Ct									
(4706) Sika Lane	0.08	1800	R				From: 20-4711 Full Rack Ct					NA		NA		05/18/2009
							To: 20-4712 Full Rack Pl									
(4706) Sika Lane	0.04	1800	R				From: 20-4712 Full Rack Pl					NA		NA		05/18/2009
							To: 20-4713 Buck Rub Dr									
(4706) Sika Lane	0.10	220	R				From: 20-4713 Buck Rub Dr					NA		NA		05/18/2009
							To: 20-4714 Sika Ct									
(4706) Sika Lane	0.17	380	R				From: 20-4714 Sika Ct					NA		NA		05/18/2009
							To: End Loop									
(4707) Ratling Dr	0.09	50	R				From: Dead End					NA		NA		09/05/2006
							To: 20-4713 Buck Rub Dr									

Virginia Department of Transportation
Traffic Engineering Division
2009
Annual Average Daily Traffic Volume Estimates By Section of Route
Chesterfield Maintenance Area

Route	Length	AADT	QA	4Tire	Bus	Truck				QC	K Factor	QK	Dir Factor	AAWDT	QW	Year
						2Axle	3+Axle	1Trail	2Trail							
Chesterfield County																
(4708) Spotted Coat Lane	0.08	30	R											NA		09/05/2006
(4709) Spotted Coat Ct	0.15	60	R											NA		09/05/2006
(4710) Full Rack Circle	0.07	90	R											NA		05/18/2009
(4711) Full Rack Ct	0.04	60	R											NA		05/18/2009
(4712) Full Rack Pl	0.04	50	R											NA		05/18/2009
(4713) Buck Rub Dr	0.10	1000	R											NA		05/18/2009
(4713) Buck Rub Dr	0.06	1100	R											NA		05/18/2009
(4713) Buck Rub Dr	0.09	1500	R											NA		05/18/2009
(4713) Buck Rub Dr	0.38	2200	R											NA		05/18/2009
(4713) Buck Rub Dr	0.34	940	R											NA		05/18/2009
(4713) Buck Rub Dr	0.14	1300	R											NA		05/18/2009
(4713) Buck Rub Dr	0.17	1800	R											NA		05/18/2009
(4714) Sika Ct	0.12	160	R											NA		05/18/2009
(4715) Master Stag Dr	0.10	980	R											NA		05/18/2009
(4715) Master Stag Dr	0.09	120	R											NA		05/18/2009
(4716) Buck Rub Ct	0.06	80	R											NA		05/18/2009
(4717) Whistlers Cove Dr	0.07	690	R											NA		05/18/2009
(4717) Whistlers Cove Dr	0.10	280	R											NA		05/18/2009
(4717) Whistlers Cove Dr	0.05	90	R											NA		05/18/2009
(4718) Little Horn Ridge	0.18	660	R											NA		05/18/2009
(4719) Pointer Ridge Rd	0.07	510	R											NA		05/18/2009

Virginia Department of Transportation
Traffic Engineering Division
2009
Annual Average Daily Traffic Volume Estimates By Section of Route
Chesterfield Maintenance Area

Route	Length	AADT	QA	4Tire	Bus	Truck				QC	K Factor	QK	Dir Factor	AAWDT	QW	Year
						2Axle	3+Axle	1Trail	2Trail							
Chesterfield County																
(4719) Pointer Ridge Rd	0.09	290	R			From: 20-4718 Little Horn Ridge					NA			NA		05/18/2009
(4719) Pointer Ridge Rd	0.06	100	R			From: 20-4721 Pointer Ridge Terrace					NA			NA		05/18/2009
						To: Cul-de-Sac										
(4720) Whistlers Cove Ct	0.09	120	R			From: 20-4717 Whistlers Cove Dr					NA			NA		05/18/2009
						To: Cul-de-Sac										
(4721) Pointer Ridge Terrace	0.07	80	R			From: 20-4719 Pointer Ridge Rd					NA			NA		09/05/2006
						To: Cul-de-Sac										
(4722) Spring Trace Dr	0.08	580	R			From: 20-4719 Pointer Ridge Rd					NA			NA		05/18/2009
(4722) Spring Trace Dr	0.07	550	R			From: 20-4723 Holly Bark Dr; Spring Trace Court					NA			NA		05/18/2009
(4722) Spring Trace Dr	0.10	920	R			From: 20-4724 Chateaugay Lane					NA			NA		05/18/2009
(4722) Holly View Terrace	0.10	810	R			From: 20-4725 Spring Trace Terrace; Spring Trace Trail					NA			NA		05/18/2009
(4722) Holly View Terrace	0.09	110	R			From: 20-4728 Holly View Pkwy					NA			NA		05/18/2009
						To: Cul-de-Sac										
(4723) Spring Trace Court	0.04	47	R			From: Cul-de-Sac					NA			NA		09/05/2006
(4723) Holly Bark Dr	0.19	190	R			From: 20-4722					NA			NA		09/05/2006
						To: Dead End										
(4724) Chateaugay Lane	0.06	900	R			From: Dead End					NA			NA		09/05/2006
(4724) Chateaugay Lane	0.10	420	R			From: 20-4729					NA			NA		09/05/2006
(4724) Chateaugay Lane	0.13	110	R			From: 20-4722					NA			NA		09/05/2006
						To: Cul-de-Sac										
(4725) Spring Trace Trail	0.03	45	R			From: Cul-de-Sac					NA			NA		09/05/2006
(4725) Spring Trace Trail	0.04	90	R			From: 20-4727 Spring Trace Mew					NA			NA		09/05/2006
						To: 20-4727 Spring Trace Mw										
(4725) Spring Trace Terrace	0.04	130	R			From: 20-4722					NA			NA		09/05/2006
(4725) Spring Trace Terrace	0.05	60	R			From: 20-4726 Spring Trace Pl					NA			NA		09/05/2006
						To: Cul-de-Sac										
(4726) Spring Trace Pl	0.04	50	R			From: 20-4725 Spring Trace Terrace					NA			NA		09/05/2006
						To: Cul-de-Sac										
(4727) Spring Trace Mew	0.05	45	R			From: 20-4725 Spring Trace Trail					NA			NA		09/05/2006
						To: Cul-de-Sac										
(4728) Holly View Pkwy	0.12	1000	R			From: 20-654 Bailey Bridge Rd					NA			NA		09/05/2006
(4728) Holly View Pkwy	0.01	510	R			From: 20-4722					NA			NA		09/05/2006
						To: Dead End										

Virginia Department of Transportation
 Traffic Engineering Division
 2009
 Annual Average Daily Traffic Volume Estimates By Section of Route
 Chesterfield Maintenance Area

Route	Length	AADT	QA	4Tire	Bus	Truck				QC	K Factor	QK	Dir Factor	AAWDT	QW	Year
						2Axle	3+Axle	1Trail	2Trail							
Chesterfield County																
(4729) Pharlap Ct	0.04	40	R								NA			NA		09/05/2006
(4729) Pharlap Trail	0.16	100	R								NA			NA		09/05/2006
(4730) Chital Dr	0.22	7800	R								NA			NA		09/05/2006
(4731) Deer Thicket Dr	0.30	130	R								NA			NA		09/05/2006
(4732) Deer Thicket Ct	0.08	60	R								NA			NA		09/05/2006
(4733) Deer Thicket Lane	0.10	70	R								NA			NA		09/05/2006
(4734) Deer Run Lane	0.32	240	R								NA			NA		09/05/2006
(4735) Deer Run Circle	0.05	40	R								NA			NA		09/05/2006
(4736) Deer Run Ct	0.11	70	R								NA			NA		09/05/2006
(4737) Deer Run Way	0.06	49	R								NA			NA		09/05/2006
(4738) Branched Antler Dr	0.03	380	R								NA			NA		09/05/2006
(4738) Branched Antler Dr	0.46	450	R								NA			NA		09/05/2006
(4739) Branched Antler Cr	0.11	80	R								NA			NA		09/05/2006
(4740) Branched Antler Ct	0.13	90	R								NA			NA		09/05/2006
(4741) Branched Antler Terrace	0.13	120	R								NA			NA		09/05/2006
(4742) Branched Antler Pl	0.04	40	R								NA			NA		09/05/2006
(4743) Roedeer Dr	0.09	70	R								NA			NA		09/05/2006
(4744) Key Deer Dr	0.35	280	R								NA			NA		09/05/2006
(4744) Key Deer Dr	0.04	40	R								NA			NA		09/05/2006

Virginia Department of Transportation
Traffic Engineering Division
2009
Annual Average Daily Traffic Volume Estimates By Section of Route
Chesterfield Maintenance Area

Route	Length	AADT	QA	4Tire	Bus	Truck				QC	K Factor	QK	Dir Factor	AAWDT	QW	Year
						2Axle	3+Axle	1Trail	2Trail							
Chesterfield County																
(4745) Key Deer Ct	0.05	70	R											NA		09/05/2006
(4746) Key Deer Cr	0.22	210	R											NA		09/05/2006
(4747) Brush Rd	0.06	130	R											NA		09/05/2006
(4748) Trophy Buck Ct	0.05	70	R											NA		09/05/2006
(4748) Trophy Buck Ct	0.04	60	R											NA		09/05/2006
(4749) Hollyview Ct	0.05	45	R											NA		09/05/2006
(4749) Hollyview Pl	0.05	50	R											NA		09/05/2006
(4750) Ferrylanding Dr	0.06	60	R											NA		09/10/2009
(4750) Ferrylanding Dr	0.07	70	R											NA		09/10/2009
(4751) Club Crest Blvd	0.20	690	R											NA		11/13/2006
(4752) Club Ridge Dr	0.35	520	R											NA		11/13/2006
(4753) Club Ridge Ct	0.19	140	R											NA		11/13/2006
(4754) Goswick Way	0.08	160	R											NA		09/14/2009
(4755) Katie Lane	0.23	110	R											NA		11/13/2006
(4756) Pypers Pointe Dr	0.51	160	R											NA		03/25/2009
(4756) Pypers Pointe Dr	0.40	1100	R											NA		03/25/2009
(4757) Corte Castle Rd	0.78	360	R											NA		03/25/2009
(4757) Corte Castle Rd	0.20	220	R											NA		11/13/2006
(4758) Goswicks Ridge Place	0.06	60	R											NA		09/10/2009
(4759) Goswicks Ridge Court	0.05	40	R											NA		09/10/2009

Virginia Department of Transportation
Traffic Engineering Division
2009
Annual Average Daily Traffic Volume Estimates By Section of Route
Chesterfield Maintenance Area

Route	Length	AADT	QA	4Tire	Bus	Truck				QC	K Factor	QK	Dir Factor	AAWDT	QW	Year
						2Axle	3+Axle	1Trail	2Trail							
Chesterfield County																
(4760) Meadowcreek Dr	0.12	80	R			From: 0.12 MS 20-3105						NA		NA		09/10/2009
(4760) Meadowcreek Dr	0.08	110	R			To: 20-3105 Yucca Dr						NA		NA		09/10/2009
(4761) Krim Point Way	0.09	220	R			From: 20-4762						NA		NA		09/10/2009
(4762) Krim Point Loop	0.45	330	R			To: 20-4762						NA		NA		09/10/2009
(4763) Krim Point Rd	0.15	300	R			From: 20-5710; Begin Loop						NA		NA		09/10/2009
(4764) Krim Point Lane	0.06	260	R			To: 20-5710; End Loop						NA		NA		09/10/2009
(4765) Mill View Dr	0.31	530	R			From: 20-4762						NA		NA		08/30/2006
(4766) Velvet Antler Court	0.10	120	R			To: 20-4764						NA		NA		05/18/2009
(4767) Velvet Antler Run	0.09	120	R			From: 20-5471; 20-5474						NA		NA		05/18/2009
(4768) Velvet Antler Trail	0.08	110	R			To: 20-4762						NA		NA		05/18/2009
(4769) Velvet Antler Circle	0.03	40	R			From: 20-754 Old Hundred Rd						NA		NA		05/18/2009
(4770) Francill Ct	0.08	30	R			To: 20-6022 Millbluff Dr						NA		NA		11/13/2006
(4771) Marblethorpe Rd	0.20	100	R			From: Cul-de-Sac						NA		NA		11/13/2006
(4772) Harborside Dr	0.31	4300	R			To: 20-4702 Velvet Antler Dr						NA		NA		05/18/2009
(4773) Shipwatch Lane	0.12	310	R			From: Cul-de-Sac						NA		NA		05/18/2009
(4774) Harborside Court	0.05	70	R			To: 20-4702 Velvet Antler Dr						NA		NA		05/18/2009
(4775) Port Side Dr	0.22	270	R			From: Cul-de-Sac						NA		NA		05/18/2009
(4776) Liberty Point Dr	0.33	360	R			To: Cul-de-Sac						NA		NA		05/18/2009
(4777) Southshore Dr	0.38	980	R			From: 20-3862 Echo Ridge Pl						NA		NA		08/30/2006
						To: 20-4765 Mill View Dr						NA		NA		03/25/2009
						From: US 360 Ent to Lowes Warehouse						NA		NA		03/25/2009
						To: 20-4779						NA		NA		03/25/2009

Virginia Department of Transportation
Traffic Engineering Division
2009
Annual Average Daily Traffic Volume Estimates By Section of Route
Chesterfield Maintenance Area

Route	Length	AADT	QA	4Tire	Bus	Truck				QC	K Factor	QK	Dir Factor	AAWDT	QW	Year
						2Axle	3+Axle	1Trail	2Trail							
Chesterfield County																
(4778) Southshore Court	0.04	50	R								NA		NA			03/25/2009
(4779) Southshore Rd	0.23	280	R								NA		NA			03/25/2009
(4780) Talon Point Ct	0.31	140	R								NA		NA			03/25/2009
(4781) Eagle Cove Ct	0.08	80	R								NA		NA			03/25/2009
(4781) Eagle Cove Ct	0.12	330	R								NA		NA			03/25/2009
(4782) Eagle Cove Circle	0.16	220	R								NA		NA			03/25/2009
(4783) Oak River Ct	0.47	440	R								NA		NA			03/25/2009
(4784) Ivan Rd	0.33	290	R								NA		NA			03/25/2009
(4784) Ivan Rd	0.28	810	R								NA		NA			03/25/2009
(4785) Fairway Woods Dr	0.14	100	R								NA		NA			09/10/2009
(4786) Fairway Woods Court	0.04	30	R								NA		NA			09/10/2009
(4787) Green Vista Dr	0.12	70	R								NA		NA			09/10/2009
(4788) Green Vista Court	0.09	80	R								NA		NA			09/10/2009
(4789) Liberty Point Ct	0.03	50	R								NA		NA			08/30/2006
(4790) Maywood St	0.07	40	R								NA		NA			11/13/2006
(4791) Hawkins Park Rd	0.09	260	R								NA		NA			09/10/2009
(4792) Hawkins Park Rd	0.08	280	R								NA		NA			09/10/2009
(4795) Lucy Corr Ct	0.56	130	R								NA		NA			11/13/2006
(4796) Government Center Pkw	0.41	3800	R								NA		NA			09/21/2009

Virginia Department of Transportation
 Traffic Engineering Division
 2009
 Annual Average Daily Traffic Volume Estimates By Section of Route
 Chesterfield Maintenance Area

Route	Length	AADT	QA	4Tire	Bus	-----Truck-----				QC	K Factor	QK	Dir Factor	AAWDT	QW	Year
						2Axle	3+Axle	1Trail	2Trail							
Chesterfield County																
(4796) Government Center Pkw	0.29	2900	R				From: 20-4795 Lucy Corr Ct					NA		NA		08/30/2006
							To: 20-2099 Courthouse Rd									
(4797) Liberty Point Pl	0.03	48	R				From: Dead End					NA		NA		08/30/2006
							To: 20-4776 Liberty Point Dr									
(4800) Bent Tree Pl	0.07	100	R				From: Cul-de-Sac					NA		NA		09/05/2006
							To: 20-1569 Ironbridge Pkwy					NA		NA		09/05/2006
(4800) Arbor Green Dr	0.05	350	R				From: 20-4801 Arbor Green Ct					NA		NA		09/05/2006
							To: 20-4802 Oakbrook Lane					NA		NA		09/05/2006
(4800) Arbor Green Dr	0.04	270	R				From: 20-4803 Walnut Landing Way					NA		NA		09/05/2006
							To: Cul-de-Sac					NA		NA		09/05/2006
(4801) Arbor Green Ct	0.03	40	R				From: 20-4800 Arbor Green Dr					NA		NA		04/01/2009
							To: Cul-de-Sac					NA		NA		04/01/2009
(4802) Oakbrook Lane	0.08	80	R				From: Cul-de-Sac					NA		NA		04/01/2009
							To: 20-4800 Arbor Green Dr					NA		NA		04/01/2009
(4803) Walnut Landing Way	0.18	140	R				From: 20-4800 Arbor Green Dr					NA		NA		04/01/2009
							To: Cul-de-Sac					NA		NA		04/01/2009
(4805) Arbor Landing Court	0.08	100	R				From: Cul-de-Sac					NA		NA		04/01/2009
							To: 20-4815; 20-4827					NA		NA		04/01/2009
(4806) Arbor View Terrace	0.12	140	R				From: 20-1569 Ironbridge Pkwy					NA		NA		09/05/2006
							To: Cul-de-Sac					NA		NA		09/05/2006
(4807) Arbor Park Dr	0.09	110	R				From: Cul-de-Sac					NA		NA		09/05/2006
							To: 20-1569 Ironbridge Pkwy					NA		NA		09/05/2006
(4808) Holly Arbor Ct	0.04	47	R				From: Cul-de-Sac					NA		NA		09/05/2006
							To: 20-4810 Holly Arbor Dr					NA		NA		09/05/2006
(4809) Oak Landing Dr	0.06	50	R				From: 20-4810 Holly Arbor Dr					NA		NA		09/05/2006
							To: Cul-de-Sac					NA		NA		09/05/2006
(4810) Arbor Banks Terrace	0.06	60	R				From: Cul-de-Sac					NA		NA		09/05/2006
							To: 20-4813 Arbor Banks Ct					NA		NA		09/05/2006
(4810) Arbor Banks Terrace	0.04	110	R				From: 20-4812 Maple Landing Pl					NA		NA		09/05/2006
							To: 20-4811 Hickory Landing Pl					NA		NA		09/04/2006
(4810) Arbor Banks Terrace	0.07	240	R				From: 20-1569 Ironbridge Pkwy					NA		NA		09/05/2006
							To: 20-4809 Oak Landing Dr					NA		NA		09/05/2006
(4810) Holly Arbor Dr	0.03	140	R				From: 20-4808 Holly Arbor Ct					NA		NA		09/05/2006
							To: 20-4808 Holly Arbor Ct					NA		NA		09/05/2006

Virginia Department of Transportation
Traffic Engineering Division
2009
Annual Average Daily Traffic Volume Estimates By Section of Route
Chesterfield Maintenance Area

Route	Length	AADT	QA	4Tire	Bus	Truck				QC	K Factor	QK	Dir Factor	AAWDT	QW	Year
						2Axle	3+Axle	1Trail	2Trail							
Chesterfield County																
(4810) Holly Arbor Dr	0.05	50	R				From: 20-4808 Holly Arbor Ct					NA		NA		09/05/2006
							To: Cul-de-Sac									
(4811) Hickory Landing Pl	0.06	90	R				From: Cul-de-Sac					NA		NA		04/01/2009
							To: 20-4810 Arbor Banks Terrace									
(4812) Maple Landing Pl	0.07	70	R				From: 20-4810 Arbor Banks Terrace					NA		NA		04/01/2009
							To: Cul-de-Sac									
(4813) Arbor Banks Ct	0.03	30	R				From: Cul-de-Sac					NA		NA		04/01/2009
							To: 20-4810 Arbor Banks Terrace									
(4814) Arbor Highlands Terr	0.09	80	R				From: 0.09 MS 20-1569					NA		NA		04/01/2009
							To: 20-1569 Ironbridge Pkwy									
(4814) Hidden Arbor Pl	0.05	110	R				From: 20-1569 Ironbridge Pkwy					NA		NA		04/01/2009
							To: 0.05 MN 20-1569									
(4815) Arbor Landing Dr	0.37	350	R				From: Dead End					NA		NA		09/05/2006
							To: 20-1569 Ironbridge Pkwy									
(4816) Ashley Landing Ct	0.03	47	R				From: Cul-de-Sac					NA		NA		09/05/2006
							To: 20-4815 Arbor Landing Dr									
(4816) Misty Arbor Pl	0.03	40	R				From: 20-4815 Arbor Landing Dr					NA		NA		09/05/2006
							To: Cul-de-Sac									
(4817) Evergreen Arbor Pl	0.05	40	R				From: Cul-de-Sac					NA		NA		09/05/2006
							To: 20-4815 Arbor Landing Dr									
(4817) Reflections Point	0.03	46	R				From: 20-4815 Arbor Landing Dr					NA		NA		09/05/2006
							To: Cul-de-Sac									
(4818) Summer Arbor Lane	0.03	120	R				From: Cul-de-Sac					NA		NA		09/05/2006
							To: 20-4815 Arbor Landing Dr									
(4818) Pintail Landing Pl	0.30	47	R				From: 20-4815 Arbor Landing Dr					NA		NA		09/05/2006
							To: Cul-de-Sac									
(4819) Willow Landing Way	0.07	80	R				From: 20-4818 Pintail Landing Pl					NA		NA		09/05/2006
							To: Cul-de-Sac									
(4820) Rose Arbor Ct	0.05	60	R				From: 20-1569 Ironbridge Pkwy					NA		NA		09/05/2006
							To: Cul-de-Sac									
(4821) Cedar Landing Terrace	0.08	80	R				From: 20-1569 Ironbridge Pkwy					NA		NA		09/05/2006
							To: Cul-de-Sac									
(4822) Brentwood Arbor Ct	0.08	90	R				From: Cul-de-Sac					NA		NA		09/05/2006
							To: 20-1569 Ironbridge Pkwy									
(4823) Heather Landing Pl	0.06	70	R				From: Cul-de-Sac					NA		NA		09/05/2006
							To: 20-1569 Ironbridge Pkwy									
(4824) Stephens Point Dr	0.13	180	R				From: 20-1569 Ironbridge Pkwy					NA		NA		09/12/2006
							To: Cul-de-Sac									
(4825) Stephens Point Ct	0.04	60	R				From: 20-4824 Stephens Point Dr					NA		NA		09/12/2006
							To: Cul-de-Sac									

Virginia Department of Transportation
 Traffic Engineering Division
 2009
 Annual Average Daily Traffic Volume Estimates By Section of Route
 Chesterfield Maintenance Area

Route	Length	AADT	QA	4Tire	Bus	Truck				QC	K Factor	QK	Dir Factor	AAWDT	QW	Year
						2Axle	3+Axle	1Trail	2Trail							
Chesterfield County																
(4826) Gadwell Landing Ct	0.05	70	R								NA			NA		09/12/2006
(4827) Sweetbay Arbor Pl	0.05	60	R								NA			NA		09/12/2006
(4828) Arbor Craft Way	0.11	140	R								NA			NA		09/12/2006
(4829) Spring Arbor Ct	0.04	50	R								NA			NA		09/12/2006
(4830) Teelin Ct	0.06	50	R								NA			NA		07/01/2009
(4831) Lifford Lane	0.16	110	R								NA			NA		07/01/2009
(4832) Fermanagh Dr	0.09	50	R								NA			NA		07/01/2009
(4833) Victoria Arbor Court	0.03	47	R								NA			NA		04/01/2009
(4834) Autumn Landing Court	0.03	60	R								NA			NA		04/01/2009
(4835) Hogans Alley	0.40	950	R								NA			NA		09/12/2006
(4835) Hogans Alley	0.17	430	R								NA			NA		09/12/2006
(4835) Hogans Alley	1.13	590	R								NA			NA		06/29/2009
(4836) Rivers Bank Blvd	0.09	1600	R								NA			NA		09/12/2006
(4837) Sarazen Lane	0.15	340	R								NA			NA		06/29/2009
(4838) Middlecoff Dr	0.12	480	R								NA			NA		06/29/2009
(4838) Middlecoff Dr	0.40	500	R								NA			NA		09/12/2006
(4839) Demaret Dr	0.16	140	R								NA			NA		06/29/2009
(4840) Rivers Bend Blvd	0.89	5200	R								NA			NA		09/12/2006
(4841) Kingston Ave	0.18	1700	R								NA			NA		09/12/2006
(4841) Kingston Ave	0.47	1900	R								NA			NA		09/12/2006

Virginia Department of Transportation
 Traffic Engineering Division
 2009
 Annual Average Daily Traffic Volume Estimates By Section of Route
 Chesterfield Maintenance Area

Route	Length	AADT	QA	4Tire	Bus	Truck				QC	K Factor	QK	Dir Factor	AAWDT	QW	Year
						2Axle	3+Axle	1Trail	2Trail							
Chesterfield County																
4842 Greenside Ct	0.06	90	R			From: 20-5266					NA			NA		09/12/2006
						To: Cul-de-Sac										
4843 Green Garden Way	0.16	30	R			From: 20-5267					NA			NA		09/12/2006
						To: End Loop										
4844 Green Garden Pl	0.05	70	R			From: 20-5267 WEST					NA			NA		09/12/2006
						To: 20-5267 EAST										
4845 Harbour Hill Rd	0.13	360	R			From: 20-2023 Harbour Pointe Pkwy					NA			NA		09/12/2006
						To: 20-4846 Harbour Hill Pl										
4846 Harbour Hill Pl	0.23	230	R			From: Cul-de-Sac					NA			NA		09/12/2006
						To: End Loop										
4847 Spinnaker Cove Rd	0.16	150	R			From: 20-4845 Harbour Hill Rd					NA			NA		09/12/2006
						To: Cul-de-Sac										
4848 Harbour Ridge Rd	0.10	150	R			From: 20-3200 Harbour Pointe Rd					NA			NA		06/01/2009
						To: Dead End										
4849 Bay Hill Dr	0.14	120	R			From: Cul-de-Sac					NA			NA		09/12/2006
						To: 20-4850 Redbird Dr										
4849 Bay Hill Dr	0.17	160	R			From: 20-4850 Redbird Dr					NA			NA		09/12/2006
						To: Cul-de-Sac										
4850 Redbird Dr	0.13	270	R			From: 20-4863 Nightingale Dr					NA			NA		09/12/2006
						To: 20-4851 Crystal Downs Lane; Old St Andrews Pl										
4850 Redbird Dr	0.08	370	R			From: 20-4851 Crystal Downs Lane; Old St Andrews Pl					NA			NA		09/12/2006
						To: 20-4853 Hogans Dr										
4850 Redbird Dr	0.08	260	R			From: 20-4853 Hogans Dr					NA			NA		09/12/2006
						To: 20-4849 Bay Hill Dr										
4851 Old St Andrews Pl	0.09	80	R			From: Cul-de-Sac					NA			NA		09/12/2006
						To: 20-4850 Redbird Dr										
4851 Crystal Downs Lane	0.05	250	R			From: 20-4850 Redbird Dr					NA			NA		09/12/2006
						To: 20-4852 Crystal Downs Ct										
4851 Crystal Downs Lane	0.14	110	R			From: 20-4852 Crystal Downs Ct					NA			NA		09/12/2006
						To: Cul-de-Sac										
4852 Crystal Downs Ct	0.07	70	R			From: Cul-de-Sac					NA			NA		09/12/2006
						To: 20-4851 Crystal Downs Lane										
4853 Hogans Dr	0.34	1500	R			From: 20-618; 20-4840					NA			NA		09/12/2006
						To: 20-4850 Redbird Dr										
4853 Hogans Dr	0.13	1000	R			From: 20-4850 Redbird Dr					NA			NA		09/12/2006
						To: 20-4854 Hogans Ct										
4853 Hogans Dr	0.10	960	R			From: 20-4854 Hogans Ct					NA			NA		09/12/2006
						To: 20-4835 Hogans Alley										
4853 Hogans Dr	0.03	40	R			From: 20-4835 Hogans Alley					NA			NA		09/12/2006
						To: Cul-de-Sac										
4854 Hogans Ct	0.03	48	R			From: 20-4853 Hogans Dr					NA			NA		09/12/2006
						To: Cul-de-Sac										

Virginia Department of Transportation
Traffic Engineering Division
2009
Annual Average Daily Traffic Volume Estimates By Section of Route
Chesterfield Maintenance Area

Route	Length	AADT	QA	4Tire	Bus	Truck				QC	K Factor	QK	Dir Factor	AAWDT	QW	Year
						2Axle	3+Axle	1Trail	2Trail							
Chesterfield County																
(4855) Rivers Bend Rd	0.41	1300	R				From: SR 10 West Hundred Rd				NA			NA		09/12/2006
							To: 20-4859 Kristen Lane									
(4856) Rivers Bend Circle	0.64	310	R				From: 20-4855 Rivers Bend Rd				NA			NA		09/12/2006
							To: Dead End									
(4857) Rivers Bend Ct	0.08	40	R				From: 20-4856 Rivers Bend Cr				NA			NA		09/12/2006
							To: Dead End									
(4858) Karlyn Ct	0.06	48	R				From: Dead End				NA			NA		09/12/2006
							To: 20-4856 Rivers Bend Circle									
(4859) Kristen Lane	0.20	120	R				From: 20-4856 Rivers Bend Circle				NA			NA		09/12/2006
							To: Dead End									
(4860) Scrimshaw Dr	0.08	770	R				From: 20-4855 Rivers Bend Rd				NA			NA		09/12/2006
							To: 20-4861 Scrimshaw Ct									
(4860) Scrimshaw Dr	0.10	700	R				From: 20-4861 Scrimshaw Ct				NA			NA		09/12/2006
							To: 20-4862 Scrimshaw Circle									
(4860) Scrimshaw Dr	0.25	540	R				From: 20-4862 Scrimshaw Circle				NA			NA		09/12/2006
							To: 20-4863									
(4861) Scrimshaw Ct	0.05	47	R				From: 20-4860 Scrimshaw Dr				NA			NA		09/12/2006
							To: Cul-de-Sac									
(4862) Scrimshaw Circle	0.08	60	R				From: 20-4860 Scrimshaw Dr				NA			NA		09/12/2006
							To: Cul-de-Sac									
(4863) Nightingale Ct	0.05	60	R				From: Cul-de-Sac				NA			NA		09/12/2006
							To: 20-4860 Scrimshaw Dr									
(4863) Nightingale Dr	0.23	370	R				From: 20-4860 Scrimshaw Dr				NA			NA		09/12/2006
							To: 20-4850 Redbird Dr									
(4863) Nightingale Dr	0.24	170	R				From: 20-4850 Redbird Dr				NA			NA		09/12/2006
							To: Cul-de-Sac									
(4864) Thornhill Dr	0.06	40	R				From: Cul-de-Sac				NA			NA		06/29/2009
							To: 20-4869 Thornhill Pl; Nomini Ct									
(4864) Thornhill Dr	0.07	250	R				From: 20-4869 Thornhill Pl; Nomini Ct				NA			NA		06/29/2009
							To: 20-4868 Rystock Ct									
(4864) Thornhill Dr	0.08	340	R				From: 20-4868 Rystock Ct				NA			NA		06/29/2009
							To: 20-4867									
(4864) Thornhill Dr	0.07	470	R				From: 20-4867				NA			NA		06/29/2009
							To: 20-4866 Thornhill Ct									
(4864) Thornhill Dr	0.09	530	R				From: 20-4866 Thornhill Ct				NA			NA		06/29/2009
							To: 20-4865									
(4864) Thornhill Dr	0.09	690	R				From: 20-4865				NA			NA		06/29/2009
							To: 20-828 Bermuda Orchard Lane									
(4865) Thornhill Terrace	0.07	60	R				From: Cul-de-Sac				NA			NA		06/29/2009
							To: 20-4864 Thornhill Dr									
(4865) Farmstead Way	0.07	70	R				From: 20-4864 Thornhill Dr				NA			NA		06/29/2009
							To: Cul-de-Sac									

Virginia Department of Transportation
Traffic Engineering Division
2009
Annual Average Daily Traffic Volume Estimates By Section of Route
Chesterfield Maintenance Area

Route	Length	AADT	QA	4Tire	Bus	Truck				QC	K Factor	QK	Dir Factor	AAWDT	QW	Year
						2Axle	3+Axle	1Trail	2Trail							
Chesterfield County																
(4866) Thornhill Ct	0.05	70	R								NA			NA		06/29/2009
(4867) Rockhaven Dr	0.12	120	R								NA			NA		06/29/2009
(4867) Rockhaven Dr	0.24	210	R								NA			NA		06/29/2009
(4868) Rystock Ct	0.04	40	R								NA			NA		06/29/2009
(4869) Nomini Ct	0.04	30	R								NA			NA		09/12/2006
(4869) Thornhill Pl	0.15	110	R								NA			NA		09/12/2006
(4870) Derbycreek Lane	0.27	290	R								NA			NA		09/12/2006
(4871) Winners Circle	0.04	40	R								NA			NA		09/12/2006
(4872) Furlong Terrace	0.05	46	R								NA			NA		09/12/2006
(4873) Back Stretch Ct	0.07	70	R								NA			NA		09/12/2006
(4874) Rothschild Dr	0.19	380	R								NA			NA		06/29/2009
(4875) Hollingsford Dr	0.07	200	R								NA			NA		04/29/2009
(4876) Wellshire Pl	0.10	100	R								NA			NA		04/29/2009
(4876) Wellshire Pl	0.09	30	R								NA			NA		04/29/2009
(4877) Martineau Dr	0.14	210	R								NA			NA		04/29/2009
(4877) Martineau Dr	0.11	40	R								NA			NA		04/29/2009
(4878) Copperton Circle	0.04	50	R								NA			NA		09/12/2006
(4879) Rockbasket Lane	0.46	440	R								NA			NA		06/29/2009
(4880) Old Wrexham Rd	0.28	510	R								NA			NA		09/12/2006
(4881) Old Wrexham Circle	0.04	50	R								NA			NA		09/12/2006

Virginia Department of Transportation
Traffic Engineering Division
2009
Annual Average Daily Traffic Volume Estimates By Section of Route
Chesterfield Maintenance Area

Route	Length	AADT	QA	4Tire	Bus	Truck				QC	K Factor	QK	Dir Factor	AAWDT	QW	Year
						2Axle	3+Axle	1Trail	2Trail							
Chesterfield County																
(4882) Old Wrexham Pl	0.04	40	R											NA		09/12/2006
From: Cul-de-Sac																
To: 20-4880 Old Wrexham Rd																
(4883) Homeland Ct	0.05	70	R											NA		09/12/2006
From: 20-929 Chesterfield Meadows Dr																
To: Cul-de-Sac																
(4884) Greyledge Blvd	0.55	1200	R											NA		09/12/2006
From: Dead End																
To: 20-828 Bermuda Orchard Lane																
(4885) Rock Harvest Ct	0.04	80	R											NA		09/12/2006
From: 20-4884 Greyledge Blvd																
To: Cul-de-Sac																
(4886) Rockhaven Ct	0.15	160	R											NA		09/12/2006
From: Cul-de-Sac																
To: 20-4867; 20-4867																
(4887) Greyledge Trail	0.05	40	R											NA		09/12/2006
From: 20-4884 Greyledge Blvd																
To: Cul-de-Sac																
(4888) Greyledge Pl	0.05	50	R											NA		09/12/2006
From: 20-4884 Greyledge Blvd																
To: Cul-de-Sac																
(4889) Greyledge Ct	0.05	50	R											NA		09/12/2006
From: 20-4884 Greyledge Blvd																
To: Cul-de-Sac																
(4890) Green Orchard Dr	0.09	440	R											NA		09/12/2006
From: 20-828 Bermuda Orchard Lane																
To: 20-4891 Orchard Leaf Pl																
(4890) Green Orchard Dr	0.04	340	R											NA		09/12/2006
From: 20-4892 Orchard Leaf Ct																
To: 20-4893																
(4890) Orchard Harvest Dr	0.03	220	R											NA		09/12/2006
From: 20-4893																
To: Cul-de-Sac																
(4890) Orchard Harvest Dr	0.08	140	R											NA		09/12/2006
From: Cul-de-Sac																
To: 20-4890 Green Orchard Dr																
(4891) Orchard Leaf Pl	0.10	49	R											NA		09/12/2006
From: Cul-de-Sac																
To: Cul-de-Sac																
(4892) Orchard Leaf Ct	0.04	40	R											NA		09/12/2006
From: Cul-de-Sac																
To: 20-4890 Orchard Harvest Dr; Green Orchard Dr																
(4893) Orchard Leaf Court	0.05	40	R											NA		09/12/2006
From: 20-4890 Orchard Harvest Dr																
To: Cul-de-Sac																
(4894) Rockbasket Court	0.05	40	R											NA		06/29/2009
From: 20-4879																
To: Cul-de-Sac																
(4895) Business Center Dr	0.20	930	R											NA		09/12/2006
From: 20-645 Branchway Rd																
To: Dead End																
(4896) Rockbasket Place	0.05	30	R											NA		06/29/2009
From: 20-4879																
To: Cul-de-Sac																
(4897) Rockbasket Terrace	0.05	20	R											NA		06/29/2009
From: 20-4879																
To: Cul-de-Sac																

Virginia Department of Transportation
Traffic Engineering Division
2009
Annual Average Daily Traffic Volume Estimates By Section of Route
Chesterfield Maintenance Area

Route	Length	AADT	QA	4Tire	Bus	Truck				QC	K Factor	QK	Dir Factor	AAWDT	QW	Year
						2Axle	3+Axle	1Trail	2Trail							
Chesterfield County																
(4898) Rockbasket Turn	0.05	20	R				From: 20-4879				NA			NA		06/29/2009
							To: Cul-de-Sac									
(4899) Benjour Lane	0.25	620	R				From: 20-4879				NA			NA		06/29/2009
							To: Dead End									
(4900) Triple Crown Dr	0.17	690	R				From: 20-662 Spring Run Rd				NA			NA		09/12/2006
							To: 20-4904 Flag Tail Dr									
(4901) Whirlaway Dr	0.67	440	R				From: Cul-de-Sac				NA			NA		09/12/2006
							To: 20-4990 Alysheba Lane									
(4901) Whirlaway Dr	0.08	940	R				From: 20-4991 Whirlaway Trail				NA			NA		09/12/2006
							To: 20-4992 Whirlaway Way									
(4901) Whirlaway Dr	0.23	840	R				From: 20-4947 Whirlaway Turn				NA			NA		09/12/2006
							To: 20-4946 Whirlaway Trail									
(4901) Whirlaway Dr	0.11	520	R				From: 20-4900 Triple Crown Dr				NA			NA		09/12/2006
							To: 20-4902 Whirlaway Pl									
(4901) Whirlaway Dr	0.07	220	R				From: 20-4903 Whirlaway Ct				NA			NA		09/21/2009
							To: 20-4904 Flag Tail Dr									
(4902) Whirlaway Pl	0.06	40	R				From: 20-4901 Whirlaway Dr				NA			NA		11/13/2006
							To: Cul-de-Sac									
(4903) Whirlaway Ct	0.04	40	R				From: 20-4901 Whirlaway Dr				NA			NA		11/13/2006
							To: Cul-de-Sac									
(4904) Flag Tail Dr	0.10	210	R				From: 20-4901 Whirlaway Dr				NA			NA		09/21/2009
							To: 20-4900 Triple Crown Dr									
(4904) Flag Tail Dr	0.55	200	R				From: Cul-de-Sac				NA			NA		11/13/2006
							To: 20-4904 Flag Tail Dr									
(4905) Citation Dr	0.08	270	R				From: 20-4906 Belmont Stakes Dr				NA			NA		05/18/2009
							To: 20-4920 Kentucky Derby Dr									
(4906) Belmont Stakes Dr	0.08	520	R				From: 20-4905 Citation Dr				NA			NA		05/18/2009
							To: 20-4907 Belmont Stakes Pl									
(4906) Belmont Stakes Dr	0.28	800	R				From: 20-4908 Gallant Fox Dr				NA			NA		05/18/2009
							To: 20-4700 Deer Run Dr									
(4906) Belmont Stakes Dr	0.04	520	R				From: 20-4921 War Admiral Dr				NA			NA		05/18/2009
							To:									

Virginia Department of Transportation
 Traffic Engineering Division
 2009
 Annual Average Daily Traffic Volume Estimates By Section of Route
 Chesterfield Maintenance Area

Route	Length	AADT	QA	4Tire	Bus	Truck				QC	K Factor	QK	Dir Factor	AAWDT	QW	Year
						2Axle	3+Axle	1Trail	2Trail							
Chesterfield County																
(4906) Belmont Stakes Dr	0.07	150	R				From: 20-4921 War Admiral Dr				NA			NA		05/18/2009
(4906) Belmont Stakes Dr	0.07	80	R				To: 20-4916 Belmont Stakes Ct				NA			NA		05/18/2009
							From: Cul-de-Sac									
(4907) Belmont Stakes Place	0.07	50	R				To: 20-4906 Belmont Stakes Dr				NA			NA		05/18/2009
							From: Cul-de-Sac									
(4908) Gallant Fox Dr	0.08	310	R				To: 20-4906 Belmont Stakes Dr				NA			NA		05/18/2009
(4908) Gallant Fox Dr	0.14	300	R				From: 20-4909 Gallant Fox Ct				NA			NA		05/18/2009
(4908) Gallant Fox Dr	0.07	270	R				To: 20-4923 Gallant Fox Terrace				NA			NA		05/18/2009
							From: 20-4920 Kentucky Derby Dr									
(4909) Gallant Fox Ct	0.16	130	R				To: Cul-de-Sac				NA			NA		05/18/2009
							From: 20-4908 Gallant Fox Dr									
(4910) Gallant Fox Place	0.03	40	R				To: 20-4909 Gallant Fox Ct				NA			NA		11/13/2006
							From: Cul-de-Sac									
(4911) Flag Tail Wat	0.06	60	R				To: Cul-de-Sac				NA			NA		11/13/2006
							From: 20-4904 Flag Tail Dr									
(4912) Pensive Place	0.04	30	R				To: 20-4904 Flag Tail Dr				NA			NA		11/13/2006
							From: Cul-de-Sac									
(4913) Buck Rub Lane	0.09	60	R				To: 20-4713 Buck Rub Dr				NA			NA		11/13/2006
							From: Cul-de-Sac									
(4914) Buck Rub Place	0.09	60	R				To: 20-4713 Buck Rub Dr				NA			NA		11/13/2006
							From: Cul-de-Sac									
(4915) Buck Rub Circle	0.04	40	R				To: 20-4713 Buck Rub Dr				NA			NA		05/18/2009
							From: Cul-de-Sac									
(4916) Belmont Stakes Ct	0.09	90	R				To: 20-4906 Belmont Stakes Dr				NA			NA		05/18/2009
							From: Cul-de-Sac									
(4917) Count Fleet Dr	0.12	90	R				To: 20-4921 War Admiral Dr				NA			NA		11/30/2006
(4917) Count Fleet Dr	0.04	40	R				From: 20-4918 Assault Dr				NA			NA		11/30/2006
							To: Cul-de-Sac									
(4918) Assault Dr	0.07	70	R				From: 20-4917 Count Fleet Dr				NA			NA		11/30/2006
							To: 20-4919 Affirmed Dr									
(4919) Affirmed Dr	0.12	140	R				From: 20-4921 War Admiral Dr				NA			NA		05/18/2009
(4919) Affirmed Dr	0.07	180	R				To: 20-4918 Assault Dr				NA			NA		05/18/2009
							From: 20-4713 Buck Rub Dr									
(4920) Kentucky Derby Dr	0.13	160	R				To: Cul-de-Sac				NA			NA		05/18/2009
							From: 20-4905 Citation Dr									

Virginia Department of Transportation
Traffic Engineering Division
2009
Annual Average Daily Traffic Volume Estimates By Section of Route
Chesterfield Maintenance Area

Route	Length	AADT	QA	4Tire	Bus	Truck				QC	K Factor	QK	Dir Factor	AAWDT	QW	Year
						2Axle	3+Axle	1Trail	2Trail							
Chesterfield County																
(4920) Kentucky Derby Dr	0.08	280	R									NA		NA		05/18/2009
(4920) Kentucky Derby Dr	0.34	1800	R									NA		NA		05/18/2009
(4920) Kentucky Derby Dr	0.12	180	R									NA		NA		05/18/2009
(4921) War Admiral Dr	0.19	390	R									NA		NA		05/18/2009
(4921) War Admiral Dr	0.06	320	R									NA		NA		05/18/2009
(4921) War Admiral Dr	0.07	310	R									NA		NA		05/18/2009
(4922) Secretariat Dr	0.51	250	R									NA		NA		11/30/2006
(4922) Secretariat Dr	0.19	200	R									NA		NA		11/30/2006
(4922) Secretariat Dr	0.16	260	R									NA		NA		11/30/2006
(4923) Gallant Fox Terrace	0.05	80	R									NA		NA		05/18/2009
(4924) Kentucky Derby Ct	0.08	80	R									NA		NA		05/18/2009
(4925) Kentucky Derby Pl	0.05	60	R									NA		NA		05/18/2009
(4926) Stallion Way	0.05	260	R									NA		NA		05/18/2009
(4926) Stallion Way	0.05	50	R									NA		NA		05/18/2009
(4927) Nashua Dr	0.28	330	R									NA		NA		05/18/2009
(4927) Nashua Dr	0.07	120	R									NA		NA		05/18/2009
(4927) Nashua Dr	0.09	180	R									NA		NA		05/18/2009
(4928) Nashua Ct	0.03	60	R									NA		NA		05/18/2009
(4929) Nashua Pl	0.06	40	R									NA		NA		11/30/2006
(4930) Stoney Creek Pkwy	0.96	1700	R									NA		NA		11/15/2006
(4931) Oak Hollow Rd	0.18	170	R									NA		NA		11/15/2006

Virginia Department of Transportation
Traffic Engineering Division
2009
Annual Average Daily Traffic Volume Estimates By Section of Route
Chesterfield Maintenance Area

Route	Length	AADT	QA	4Tire	Bus	Truck				QC	K Factor	QK	Dir Factor	AAWDT	QW	Year
						2Axle	3+Axle	1Trail	2Trail							
Chesterfield County																
(4932) Twin Cedars Rd	0.38	820	R								NA			NA		11/15/2006
From: Dead End																
To: 20-4930 Stoney Creek Pkwy																
(4933) Foxwood Rd	0.21	190	R								NA			NA		11/15/2006
From: Cul-de-Sac																
To: 20-4932 Twin Cedars Rd																
(4934) Nashua Turn	0.09	80	R								NA			NA		07/06/2009
From: Cul-de-Sac																
To: 20-4927 Nashua Dr																
(4935) Cobble Glen Ct	0.09	90	R								NA			NA		11/15/2006
From: 20-4932 Twin Cedars Rd																
To: Cul-de-Sac																
(4936) Twin Cedars Terrace	0.04	46	R								NA			NA		11/15/2006
From: Cul-de-Sac																
To: 20-4932 Twin Cedars Rd																
(4937) Twin Cliffs Lane	0.10	180	R								NA			NA		11/15/2006
From: 20-4932 Twin Cedars Rd																
To: 20-4939 Cedar Cliff Rd																
(4938) Twin Cedars Ct	0.06	70	R								NA			NA		11/15/2006
From: Cul-de-Sac																
To: 20-4932 Twin Cedars Rd																
(4939) Cedar Cliff Rd	0.52	650	R								NA			NA		11/15/2006
From: Cul-de-Sac																
To: End Loop																
(4940) Cedar Cliff Ct	0.03	50	R								NA			NA		11/15/2006
From: Cul-de-Sac																
To: 20-4939 Cedar Cliff Rd																
(4941) Cedar Cliff Terrace	0.07	90	R								NA			NA		11/15/2006
From: Cul-de-Sac																
To: 20-4939 Cedar Cliff Rd																
(4942) Hickory Glen Rd	0.13	100	R								NA			NA		11/15/2006
From: 20-4939 Cedar Cliff Rd																
To: Dead End																
(4943) Cedar Cliff Dr	0.05	720	R								NA			NA		11/15/2006
From: 20-4939 Cedar Cliff Rd																
To: 20-4930 Stoney Creek Pkwy																
(4944) Stoney Creek Lane	0.05	40	R								NA			NA		11/15/2006
From: Cul-de-Sac																
To: 20-4930 Stoney Creek Pkwy																
(4945) Nashua Terrace	0.10	140	R								NA			NA		07/06/2009
From: Cul-de-Sac																
To: 20-4927 Nashua Dr																
(4946) Whirlaway Terrace	0.04	60	R								NA			NA		11/30/2006
From: 20-4901 Whirlaway Dr																
To: Cul-de-Sac																
(4947) Whirlaway Turn	0.04	50	R								NA			NA		11/30/2006
From: 20-4901 Whirlaway Dr																
To: Cul-de-Sac																
(4948) Hill Spring Dr	0.14	180	R								NA			NA		11/15/2006
From: Cul-de-Sac																
To: 20-4932 Twin Cedars Rd																
(4949) Hill Spring Terrace	0.09	120	R								NA			NA		11/15/2006
From: Cul-de-Sac																
To: Cul-de-Sac																
(4950) Sandy Oak Rd	0.37	170	R								NA			NA		11/15/2006
From: 20-4930 S, Stoney Creek Pkwy																
To: 20-4930 N, Stoney Creek Pkwy																

Virginia Department of Transportation
Traffic Engineering Division
2009
Annual Average Daily Traffic Volume Estimates By Section of Route
Chesterfield Maintenance Area

Route	Length	AADT	QA	4Tire	Bus	Truck				QC	K Factor	QK	Dir Factor	AAWDT	QW	Year
						2Axle	3+Axle	1Trail	2Trail							
Chesterfield County																
(4951) Sandy Oak Ct	0.04	49	R								NA			NA		11/15/2006
(4952) Sandy Oak Terrace	0.04	50	R								NA			NA		11/15/2006
(4953) Pungo Terrace	0.11	130	R								NA			NA		11/30/2006
(4954) Greyfield Dr	0.32	410	R								NA			NA		04/07/2009
(4954) Burnettedale Dr	0.08	400	R								NA			NA		04/07/2009
(4954) Burnettedale Dr	0.16	390	R								NA			NA		04/07/2009
(4955) Laurel Spring Ct	0.13	140	R								NA			NA		11/15/2006
(4956) Greyfield Pl	0.04	47	R								NA			NA		11/15/2006
(4957) Stoney Creek Ct	0.04	60	R								NA			NA		11/15/2006
(4958) Stoney Creek Terrace	0.04	40	R								NA			NA		11/15/2006
(4959) Burnettedale Ct	0.09	40	R								NA			NA		11/15/2006
(4960) Bridgetown Court	0.05	60	R								NA			NA		04/07/2009
(4960) Bridgetown Court	0.24	250	R								NA			NA		04/07/2009
(4961) Highpaige Way	0.12	180	R								NA			NA		04/07/2009
(4962) Old Hampstead Ct	0.16	160	R								NA			NA		11/15/2006
(4962) Old Hampstead Ct	0.06	180	R								NA			NA		11/15/2006
(4963) Old Hampstead Lane	0.11	330	R								NA			NA		11/15/2006
(4964) Happy Hill Rd	0.30	2400	G	97%	1%	1%	0%	0%	0%	C	0.105	F	0.5	2400	G	2009
(4964) Happy Hill Rd	0.17	3100	R								NA			NA		11/15/2006
(4964) Happy Hill Rd	0.17	3200	R								NA			NA		11/15/2006

Virginia Department of Transportation
Traffic Engineering Division
2009
Annual Average Daily Traffic Volume Estimates By Section of Route
Chesterfield Maintenance Area

Route	Length	AADT	QA	4Tire	Bus	Truck				QC	K Factor	QK	Dir Factor	AAWDT	QW	Year
						2Axle	3+Axle	1Trail	2Trail							
Chesterfield County																
(4965) Lippingham Pl	0.04	650	R								NA			NA		11/15/2006
(4966) Lippingham Dr	0.31	230	R								NA			NA		11/15/2006
(4966) Lippingham Dr	0.20	370	R								NA			NA		04/07/2009
(4967) Lippingham Lane	0.33	170	R								NA			NA		11/30/2006
(4968) Lippingham Terrace	0.08	90	R								NA			NA		11/30/2006
(4969) Lippingham Circle	0.06	50	R								NA			NA		04/07/2009
(4970) Pagehurst Dr	0.37	250	R								NA			NA		11/30/2006
(4971) Ferdinand Lane	0.18	320	R								NA			NA		07/06/2009
(4972) Seattle Slew Lane	0.18	120	R								NA			NA		07/06/2009
(4973) Seattle Slew Terrace	0.07	80	R								NA			NA		07/06/2009
(4974) Whirlaway Mews	0.05	70	R								NA			NA		07/06/2009
(4975) Sunnys Halo Court	0.06	80	R								NA			NA		07/06/2009
(4976) Palomino Way	0.17	220	R								NA			NA		07/06/2009
(4977) Nairn Rd	0.11	880	R								NA			NA		04/07/2009
(4978) Nairn Lane	0.24	190	R								NA			NA		11/30/2006
(4978) Nairn Lane	0.51	400	R								NA			NA		04/07/2009
(4979) Nairn Court	0.08	60	R								NA			NA		04/07/2009
(4980) Mill Forest Dr	0.17	160	R								NA			NA		11/27/2006
(4981) Mill Forest Ct	0.03	40	R								NA			NA		11/27/2006

Virginia Department of Transportation
Traffic Engineering Division
2009
Annual Average Daily Traffic Volume Estimates By Section of Route
Chesterfield Maintenance Area

Route	Length	AADT	QA	4Tire	Bus	Truck				QC	K Factor	QK	Dir Factor	AAWDT	QW	Year
						2Axle	3+Axle	1Trail	2Trail							
Chesterfield County																
(4982) Mill Lock Terrace	0.12	60	R								NA		NA			11/27/2006
(4983) Silver Creek Ct	0.07	60	R								NA		NA			11/27/2006
(4984) Native Dancer Dr	0.05	46	R								NA		NA			11/27/2006
(4984) Native Dancer Dr	0.04	370	R								NA		NA			11/27/2006
(4984) Native Dancer Dr	0.06	300	R								NA		NA			11/27/2006
(4984) Native Dancer Dr	0.06	80	R								NA		NA			11/27/2006
(4985) Swale Lane	0.06	80	R								NA		NA			11/27/2006
(4985) Swale Lane	0.15	70	R								NA		NA			11/27/2006
(4986) Lucky Debonair Lane	0.17	110	R								NA		NA			11/27/2006
(4986) Lucky Debonair Lane	0.05	60	R								NA		NA			11/27/2006
(4987) Winning Colors Lane	0.11	410	R								NA		NA			11/27/2006
(4987) Winning Colors Lane	0.06	240	R								NA		NA			11/27/2006
(4987) Winning Colors Lane	0.13	350	R								NA		NA			11/27/2006
(4988) Winning Colors Ct	0.05	60	R								NA		NA			11/27/2006
(4989) Winning Colors Place	0.08	100	R								NA		NA			11/27/2006
(4990) Alysheba Lane	0.04	210	R								NA		NA			11/27/2006
(4991) Whirlaway Trail	0.08	50	R								NA		NA			11/27/2006
(4992) Whirlaway Way	0.08	40	R								NA		NA			11/27/2006
(4993) Pungo Court	0.12	60	R								NA		NA			11/27/2006
(4994) Chateaugay Lane	0.03	980	R								NA		NA			11/27/2006
(4994) Chateaugay Lane	0.08	950	R								NA		NA			11/27/2006

Virginia Department of Transportation
Traffic Engineering Division
2009
Annual Average Daily Traffic Volume Estimates By Section of Route
Chesterfield Maintenance Area

Route	Length	AADT	QA	4Tire	Bus	-----Truck-----				QC	K Factor	QK	Dir Factor	AAWDT	QW	Year
						2Axle	3+Axle	1Trail	2Trail							
Chesterfield County																
(4994) Chateaugay Lane	0.06	970	R			From: 20-4985 Swale Lane					NA			NA		11/27/2006
(4994) Chateaugay Lane	0.05	980	R			To: 20-4995 Cannonade Lane					NA			NA		11/27/2006
(4994) Chateaugay Lane	0.03	710	R			From: 20-4998 Decidedly Lane					NA			NA		11/27/2006
						To: Dead End										
(4995) Cannonade Lane	0.04	40	R			From: Cul-de-Sac					NA			NA		11/27/2006
(4995) Cannonade Lane	0.08	120	R			To: 20-4997 Proud Clairion Lane					NA			NA		11/27/2006
(4995) Cannonade Lane	0.10	270	R			From: 20-4996 Cannonade Ct					NA			NA		11/27/2006
						To: 20-4994 Chateaugay Lane										
(4996) Cannonade Ct	0.03	40	R			From: Cul-de-Sac					NA			NA		11/27/2006
						To: 20-4995 Cannonade Lane										
(4997) Proud Clairion Lane	0.14	60	R			From: 20-4985 Swale Lane					NA			NA		11/27/2006
						To: 20-4995 Cannonade Lane										
(4998) Decidedly Lane	0.04	60	R			From: Cul-de-Sac					NA			NA		11/27/2006
(4998) Decidedly Lane	0.07	180	R			To: 20-4994 Chateaugay Lane					NA			NA		11/27/2006
(4998) Decidedly Lane	0.06	70	R			From: 20-4999 Decidedly Ct					NA			NA		11/27/2006
						To: Cul-de-Sac										
(4999) Decidedly Ct	0.12	90	R			From: Cul-de-Sac					NA			NA		11/27/2006
						To: 20-4998 Decidedly Lane										
(5000) Sandstone Ridge Rd	0.28	310	R			From: Cul-de-Sac					NA			NA		11/27/2006
						To: 20-4337 S, Lakebluff Pkwy										
(5000) Chestnut Bluff Rd	0.32	270	R			From: 20-4337 N, Lakebluff Pkwy					NA			NA		11/27/2006
						To: Cul-de-Sac										
(5001) Sandstone Ridge Ct	0.05	40	R			From: 20-5000 Sandstone Ridge Rd					NA			NA		11/27/2006
						To: Cul-de-Sac										
(5002) Sandstone Ridge Terrac	0.13	110	R			From: Cul-de-Sac					NA			NA		11/27/2006
						To: 20-5000 Sandstone Ridge Rd										
(5003) Orchard Grove Dr	0.12	70	R			From: 20-5006 Orchard Grove Lane					NA			NA		11/27/2006
						To: 20-5000 Chestnut Bluff Rd										
(5004) Chestnut Bluff Terrace	0.16	130	R			From: 20-5000 Chestnut Bluff Rd					NA			NA		11/27/2006
						To: Cul-de-Sac										
(5005) Chestnut Bluff Pl	0.09	80	R			From: 20-5000 Chestnut Bluff Rd					NA			NA		11/27/2006
						To: Cul-de-Sac										
(5006) Orchard Grove Lane	0.15	120	R			From: 20-4337 Lakebluff Pkwy					NA			NA		11/27/2006
						To: Cul-de-Sac										

Virginia Department of Transportation
Traffic Engineering Division
2009
Annual Average Daily Traffic Volume Estimates By Section of Route
Chesterfield Maintenance Area

Route	Length	AADT	QA	4Tire	Bus	Truck				QC	K Factor	QK	Dir Factor	AAWDT	QW	Year
						2Axle	3+Axle	1Trail	2Trail							
Chesterfield County																
5007 Orchard Grove Ct	0.05	60	R								NA			NA		11/27/2006
5008 Saddle Hill Dr	0.25	210	R								NA			NA		11/27/2006
5009 Meadow Chase Rd	0.38	270	R								NA			NA		11/27/2006
5010 Brandon Hill Dr	0.04	490	R								NA			NA		11/27/2006
5011 Buffalo Nickel Dr	0.17	420	R								NA			NA		05/13/2009
5011 Buffalo Nickel Dr	0.18	220	R								NA			NA		11/27/2006
5012 Buffalo Nickel Ct	0.08	90	R								NA			NA		11/27/2006
5013 Battlecreek Dr	0.66	1300	R								NA			NA		11/27/2006
5013 Battlecreek Dr	0.34	3900	R								NA			NA		11/27/2006
5014 Bay Knolls Trail	0.04	1000	R								NA			NA		11/27/2006
5014 Bay Knolls Trail	0.12	780	R								NA			NA		11/27/2006
5015 Bay Knolls Ct	0.05	40	R								NA			NA		11/27/2006
5015 Bay Knolls Terrace	0.11	70	R								NA			NA		11/27/2006
5016 Hillcreek Dr	0.24	560	R								NA			NA		11/27/2006
5016 Hillcreek Dr	0.07	480	R								NA			NA		11/27/2006
5016 Hillcreek Dr	0.06	350	R								NA			NA		11/27/2006
5016 Hillcreek Dr	0.14	270	R								NA			NA		11/27/2006
5016 Hillcreek Dr	0.52	820	R								NA			NA		11/27/2006
5017 Hillcreek Pl	0.04	40	R								NA			NA		11/27/2006
5017 Hillcreek Terrace	0.08	47	R								NA			NA		11/27/2006
5018 Hillcreek Ct	0.08	40	R								NA			NA		11/27/2006

Virginia Department of Transportation
Traffic Engineering Division
2009
Annual Average Daily Traffic Volume Estimates By Section of Route
Chesterfield Maintenance Area

Route	Length	AADT	QA	4Tire	Bus	Truck				QC	K Factor	QK	Dir Factor	AAWDT	QW	Year
						2Axle	3+Axle	1Trail	2Trail							
Chesterfield County																
(5019) Buffalo Nickel Place	0.06	80	R								NA			NA		05/13/2009
(5020) Royal Birkdale Pkwy	0.22	1900	R								NA			NA		11/27/2006
(5021) Royal Birkdale Dr	0.69	960	R								NA			NA		07/06/2009
(5021) Royal Birkdale Dr	0.07	860	R								NA			NA		07/06/2009
(5021) Royal Birkdale Dr	0.07	820	R								NA			NA		07/06/2009
(5021) Royal Birkdale Dr	0.06	840	R								NA			NA		07/06/2009
(5021) Royal Birkdale Dr	0.06	840	R								NA			NA		07/06/2009
(5021) Royal Birkdale Dr	0.29	780	R								NA			NA		11/27/2006
(5021) Royal Birkdale Dr	0.17	930	R								NA			NA		07/06/2009
(5021) Royal Birkdale Dr	0.05	1500	R								NA			NA		07/06/2009
(5021) Ainsdale Lane	0.24	1100	R								NA			NA		07/06/2009
(5021) Ainsdale Lane	0.34	730	R								NA			NA		07/06/2009
(5022) Leamington Dr	0.15	120	R								NA			NA		11/27/2006
(5023) Old Brompton Rd	0.12	100	R								NA			NA		11/27/2006
(5024) Houghton St	0.12	150	R								NA			NA		07/06/2009
(5024) Houghton St	0.08	340	R								NA			NA		07/06/2009
(5024) Houghton St	0.06	460	R								NA			NA		07/06/2009
(5025) Houghton Ct	0.05	70	R								NA			NA		07/06/2009
(5026) Houghton Pl	0.12	190	R								NA			NA		07/06/2009
(5027) Old Bond St	0.27	340	R								NA			NA		07/06/2009
(5028) Old Bond Court	0.03	70	R								NA			NA		07/06/2009

Virginia Department of Transportation
 Traffic Engineering Division
 2009
 Annual Average Daily Traffic Volume Estimates By Section of Route
 Chesterfield Maintenance Area

Route	Length	AADT	QA	4Tire	Bus	-----Truck-----				QC	K Factor	QK	Dir Factor	AAWDT	QW	Year
						2Axle	3+Axle	1Trail	2Trail							
Chesterfield County																
(5029) Turning Lane	0.08	120	R				From: Cul-de-Sac				NA		NA			07/06/2009
							To: 20-5021 Ainsdale Lane									
(5035) Preakness Ct	0.18	130	R				From: Cul-de-Sac				NA		NA			11/27/2006
							To: 20-4922 Secretariat Dr									
(5036) Highgate Hill Dr	0.07	80	R				From: Cul-de-Sac				NA		NA			07/06/2009
							To: 20-5037 Highgate Hill Ct									
(5036) Highgate Hill Dr	0.11	200	R				From: Cul-de-Sac				NA		NA			07/06/2009
							To: 20-5021 Royal Birkdale Dr									
(5037) Highgate Hill Ct	0.06	70	R				From: 20-5036 Highgate Hill Dr				NA		NA			07/06/2009
							To: Cul-de-Sac									
(5038) Duchess Way	0.05	60	R				From: Cul-de-Sac				NA		NA			07/06/2009
							To: 20-5021 Royal Birkdale Dr									
(5039) Thornton Heath Dr	0.12	160	R				From: Cul-de-Sac				NA		NA			07/06/2009
							To: 20-5021 Royal Birkdale Dr									
(5040) Merseyside Lane	0.21	230	R				From: Cul-de-Sac				NA		NA			07/06/2009
							To: 20-5021 Royal Birkdale Dr									
(5041) Twickenham Place	0.06	60	R				From: 20-5021 Royal Birkdale Dr				NA		NA			07/06/2009
							To: Cul-de-Sac									
(5042) Secretariat Ct	0.08	90	R				From: Cul-de-Sac				NA		NA			10/16/2006
							To: 20-4922 Secretariat Dr									
(5043) Northern Dancer Ct	0.14	80	R				From: Cul-de-Sac				NA		NA			10/16/2006
							To: 20-4922 Secretariat Dr									
(5044) Bold Forbes Lane	0.17	130	R				From: Cul-de-Sac				NA		NA			10/16/2006
							To: 20-4922 Secretariat Dr									
(5045) Bold Forbes Ct	0.04	30	R				From: Cul-de-Sac				NA		NA			10/16/2006
							To: 20-5044 Bold Forbes Lane									
(5046) Sunday Silence Lane	0.04	180	R				From: 20-654 Bailey Bridge Rd				NA		NA			10/16/2006
							To: 20-4922 Secretariat Dr									
(5046) Sunday Silence Lane	0.26	890	R				From: Cul-de-Sac				NA		NA			10/16/2006
							To: 20-4922 Secretariat Dr									
(5047) Sunday Silence Ct	0.04	30	R				From: Cul-de-Sac				NA		NA			10/16/2006
							To: 20-5046 Sunday Silence Lane									
(5048) Genuine Risk Lane	0.23	360	R				From: 20-4922 Secretariat Dr				NA		NA			10/16/2006
							To: 20-4700									
(5049) Genuine Risk Ct	0.05	40	R				From: Cul-de-Sac				NA		NA			10/16/2006
							To: 20-5048 Genuine Risk Lane									
(5050) Cedar Crossing Dr	0.07	300	R				From: 20-3501 Lauren Lane				NA		NA			10/16/2006
							To: 20-5051 Cedar Crossing Terrace									

Virginia Department of Transportation
Traffic Engineering Division
2009
Annual Average Daily Traffic Volume Estimates By Section of Route
Chesterfield Maintenance Area

Route	Length	AADT	QA	4Tire	Bus	Truck				QC	K Factor	QK	Dir Factor	AAWDT	QW	Year
						2Axle	3+Axle	1Trail	2Trail							
Chesterfield County																
(5051) Cedar Crossing Terrace	0.22	200	R								NA		NA			10/16/2006
(5052) Cedar Crossing Pl	0.04	46	R								NA		NA			10/16/2006
(5053) Cedar Crossing Tl	0.15	190	R								NA		NA			10/16/2006
(5054) Cedar Crossing Circle	0.03	50	R								NA		NA			10/16/2006
(5055) Cedar Crossing Ct	0.04	48	R								NA		NA			10/16/2006
(5056) Sunnyside Terrace	0.17	250	R								NA		NA			07/06/2009
(5057) Eastern Ridge Place	0.12	180	R								NA		NA			07/06/2009
(5058) Ash Dale Way	0.10	210	R								NA		NA			07/06/2009
(5059) Ash Dale Court	0.03	60	R								NA		NA			07/06/2009
(5060) Hillcreek Circle	0.05	70	R								NA		NA			05/13/2009
(5061) Goldengate Place	0.07	110	R								NA		NA			05/13/2009
(5062) Hillcreek Mews	0.05	60	R								NA		NA			05/13/2009
(5063) Hillcreek Turn	0.10	120	R								NA		NA			05/13/2009
(5064) Point Placid Dr	0.28	230	R								NA		NA			05/13/2009
(5065) Point Sunrise Ct	0.09	100	R								NA		NA			05/13/2009
(5066) Bay Landing Ct	0.03	70	R								NA		NA			05/13/2009
(5067) Longfellow Dr	0.31	90	R								NA		NA			05/13/2009
(5067) Longfellow Dr	0.10	60	R								NA		NA			05/13/2009
(5068) Torrey Pines Circle	0.05	40	R								NA		NA			07/06/2009

Virginia Department of Transportation
Traffic Engineering Division
2009
Annual Average Daily Traffic Volume Estimates By Section of Route
Chesterfield Maintenance Area

Route	Length	AADT	QA	4Tire	Bus	Truck				QC	K Factor	QK	Dir Factor	AAWDT	QW	Year
						2Axle	3+Axle	1Trail	2Trail							
Chesterfield County																
5069 Torrey Pines Dr	0.21	280	R			From: Cul-de-Sac					NA			NA		07/06/2009
						To: 20-5021; 20-5087										
5070 Stemwell Blvd	0.70	480	R			From: 20-5072 St Regis Dr					NA			NA		11/30/2006
						To: 20-678 Providence Rd										
5071 Stemwell Circle	0.04	30	R			From: Cul-de-Sac					NA			NA		11/30/2006
						To: 20-5070 Stemwell Blvd										
5072 St Regis Dr	0.72	410	R			From: Cul-de-Sac					NA			NA		11/30/2006
						To: 20-5070 Stemwell Blvd										
5073 St Regis Terrace	0.06	40	R			From: Cul-de-Sac					NA			NA		11/30/2006
						To: 20-5072 St Regis Dr										
5074 Stemwell Point	0.05	40	R			From: Cul-de-Sac					NA			NA		11/30/2006
						To: 20-5070 Stemwell Blvd										
5074 Stemwell Pl	0.08	30	R			From: Cul-de-Sac					NA			NA		11/30/2006
						To: Cul-de-Sac										
5075 Teaberry Dr	0.39	150	R			From: Falkirk Dr					NA			NA		11/30/2006
						To: 20-5070 Stemwell Blvd										
5076 Stemwell Ct	0.06	40	R			From: 20-5070 Stemwell Blvd					NA			NA		11/30/2006
						To: Cul-de-Sac										
5077 Stemwell Terrace	0.05	40	R			From: 20-5070 Stemwell Blvd					NA			NA		11/30/2006
						To: Cul-de-Sac										
5078 Stemwell Lane	0.03	20	R			From: Cul-de-Sac					NA			NA		11/30/2006
						To: 20-5070 Stemwell Blvd										
5079 St Regis Ct	0.06	40	R			From: Cul-de-Sac					NA			NA		11/30/2006
						To: 20-5072 St Regis Dr										
5080 Chesin Landing Dr	2.21	1900	R			From: Cul-de-Sac					NA			NA		09/21/2009
						To: 20-657 Ivey Mill Rd										
5081 Chesin Landing Place	0.09	40	R			From: 20-5080					NA			NA		09/21/2009
						To: Cul-de-Sac										
5082 Chesin Point Dr	0.42	260	R			From: Cul-de-Sac					NA			NA		09/21/2009
						To: 20-5080										
5083 Chesin Landing Court	0.22	160	R			From: 20-5080					NA			NA		09/21/2009
						To: Cul-de-Sac										
5084 Chesin Landing Terrace	0.28	100	R			From: Cul-de-Sac					NA			NA		09/21/2009
						To: 20-5080										
5085 Chesin Landing Court	0.09	40	R			From: 20-5082					NA			NA		09/21/2009
						To: Cul-de-Sac										
5086 Emerald Valley Circle	0.07	70	R			From: 20-5069 SOUTH Loop					NA			NA		07/06/2009
						To: 20-5069 NORTH Loop										

Virginia Department of Transportation
Traffic Engineering Division
2009
Annual Average Daily Traffic Volume Estimates By Section of Route
Chesterfield Maintenance Area

Route	Length	AADT	QA	4Tire	Bus	-----Truck-----				QC	K Factor	QK	Dir Factor	AAWDT	QW	Year
						2Axle	3+Axle	1Trail	2Trail							
Chesterfield County																
(5087) Seabrook Circle	0.10	110	R				From: 20-5021; 20-5069				NA			NA		07/06/2009
							To: 20-5021 Royal Birkdale Dr									
(5088) Bexley Farms Dr	0.09	160	R				From: Cul-de-Sac				NA			NA		07/06/2009
							To: 20-5070 Stenwell Blvd									
(5089) Bexley Farms Court	0.08	80	R				From: 20-5088				NA			NA		07/06/2009
							To: Cul-de-Sac									
(5090) Malbon Way	0.08	70	R				From: Cul-de-Sac				NA			NA		11/30/2006
							To: 20-2767									
(5091) Morgan Trail Dr	0.09	80	R				From: Cul-de-Sac				NA			NA		11/30/2006
							To: 20-2767									
(5092) Heartside Pl	0.09	90	R				From: Cul-de-Sac				NA			NA		11/30/2006
							To: 20-2767									
(5093) Farmhill Lane	0.05	45	R				From: Dead End				NA			NA		11/30/2006
							To: 20-2767									
(5094) Madras Ct	0.04	30	R				From: Cul-de-Sac				NA			NA		11/30/2006
							To: 20-2767									
(5094) Madras Ct	0.03	140	R				From: 20-5095 Madras Circle				NA			NA		11/30/2006
							To: 20-5095 Madras Cr									
(5094) Madras Ct	0.14	100	R				From: Cul-de-Sac				NA			NA		11/30/2006
							To: Cul-de-Sac									
(5095) Madras Circle	0.03	30	R				From: 20-5094 Madras Ct				NA			NA		11/30/2006
							To: Cul-de-Sac									
(5096) Follensbee Lane	0.20	320	R				From: 20-5434 Lander Rd				NA			NA		08/10/2006
							To: 20-5148 Felbridge Way									
(5097) Latham Ct	0.03	40	R				From: Cul-de-Sac				NA			NA		08/10/2006
							To: 20-5099 Latham Blvd									
(5098) Latham Place	0.06	60	R				From: 20-5099 Latham Blvd				NA			NA		08/10/2006
							To: Cul-de-Sac									
(5099) Latham Blvd	0.15	160	R				From: 20-5920				NA			NA		08/10/2006
							To: 20-5147 Lastingham Dr									
(5100) Gates Bluff Dr	0.60	780	R				From: 20-655 Beach Rd				NA			NA		07/19/2009
							To: Cul-de-Sac									
(5101) Gates Bluff Place	0.09	50	R				From: Cul-de-Sac				NA			NA		07/19/2009
							To: 20-5100 Gates Bluff Dr									
(5101) Gates Bluff Place	0.30	130	R				From: Cul-de-Sac				NA			NA		07/19/2009
							To: Cul-de-Sac									
(5102) Gates Bluff Ct	0.21	140	R				From: 20-5100 Gates Bluff Dr				NA			NA		07/19/2009
							To: Cul-de-Sac									

Virginia Department of Transportation
Traffic Engineering Division
2009
Annual Average Daily Traffic Volume Estimates By Section of Route
Chesterfield Maintenance Area

Route	Length	AADT	QA	4Tire	Bus	Truck				QC	K Factor	QK	Dir Factor	AAWDT	QW	Year
						2Axle	3+Axle	1Trail	2Trail							
Chesterfield County																
(5103) Gates Bluff Terrace	0.19	90	R				From: 20-5100 Gates Bluff Dr				NA			NA		07/19/2009
							To: Cul-de-Sac									
(5104) Heathbluff Ct	0.17	120	R				From: 20-5100 Gates Bluff Dr				NA			NA		07/19/2009
							To: Cul-de-Sac									
(5105) Royal Birkdale Place	0.10	2200	R				From: 20-5021 Royal Birkdale Dr				NA			NA		08/10/2006
							To: 20-662 Spring Run Rd									
(5106) Emerald Dunes Circle	0.15	90	R				From: 20-5021 Royal Birkdale Dr				NA			NA		08/10/2006
							To: 20-5021 Royal Birkdale Dr									
(5107) Ashbourne Hollow Circle	0.10	70	R				From: 20-5021 Royal Birkdale Dr				NA			NA		08/10/2006
							To: 20-5021 Royal Birkdale Dr									
(5108) Buffalo Nickel Turn	0.06	100	R				From: Cul-de-Sac				NA			NA		08/10/2006
							To: 20-5011 Buffalo Nickel Dr									
(5109) Buffalo Springs Dr	0.19	180	R				From: Dead End				NA			NA		08/10/2006
							To: 20-5013 Battlecreek Dr									
(5110) Anderson Forge Dr	0.16	780	R				From: Cul-de-Sac				NA			NA		07/08/2009
							To: 20-663 Elkhardt Rd									
(5111) Ponycart Dr	0.22	630	R				From: Cul-de-Sac				NA			NA		07/08/2009
							To: Cul-de-Sac									
(5112) Bellows Dr	0.24	320	R				From: Cul-de-Sac				NA			NA		07/08/2009
							To: 20-5111									
(5113) Anderson Forge Court	0.04	80	R				From: Cul-de-Sac				NA			NA		07/08/2009
							To: 20-5110; 20-5114									
(5114) Anderson Forge Place	0.04	70	R				From: 20-5110; 20-5113				NA			NA		07/08/2009
							To: Cul-de-Sac									
(5115) Penney Bridge Dr	0.15	220	R				From: 20-5109 Buffalo Springs Dr				NA			NA		11/27/2006
							To: 20-5951									
(5116) Kent Forest Dr	0.32	690	R				From: Cul-de-Sac				NA			NA		08/08/2006
							To: 20-5131									
(5117) Kent Forest Ct	0.09	90	R				From: Cul-de-Sac				NA			NA		08/08/2006
							To: 20-5116 Kent Forest Dr									
(5118) Kent Forest Pl	0.03	50	R				From: Cul-de-Sac				NA			NA		08/08/2006
							To: 20-5116 Kent Forest Dr									
(5119) Knobbly Ct	0.15	200	R				From: Cul-de-Sac				NA			NA		08/08/2006
							To: 20-5116 Kent Forest Dr									
(5120) Pheasant Run Dr	0.32	790	R				From: Cul-de-Sac				NA			NA		11/15/2006
							To: 20-619; 5130									
(5121) Birds Eye Pl	0.06	60	R				From: Cul-de-Sac				NA			NA		11/15/2006
							To: 20-5120 Pheasant Run Dr									

Virginia Department of Transportation
Traffic Engineering Division
2009
Annual Average Daily Traffic Volume Estimates By Section of Route
Chesterfield Maintenance Area

Route	Length	AADT	QA	4Tire	Bus	Truck				QC	K Factor	QK	Dir Factor	AAWDT	QW	Year
						2Axle	3+Axle	1Trail	2Trail							
Chesterfield County																
(5122) Long Feather Ct	0.04	60	R									NA		NA		11/15/2006
(5123) Swallow Rd	0.04	20	R									NA		NA		11/15/2006
(5123) Swallow Rd	0.06	70	R									NA		NA		11/15/2006
(5124) Nesting Way	0.04	40	R									NA		NA		11/15/2006
(5125) Birds Eye Terrace	0.12	210	R									NA		NA		11/15/2006
(5126) Thrushwood Way	0.11	160	R									NA		NA		11/15/2006
(5127) Thrushwood Court	0.03	50	R									NA		NA		11/15/2006
(5128) Thrushwood Terrace	0.03	100	R									NA		NA		11/15/2006
(5128) Thrushwood Terrace	0.09	160	R									NA		NA		03/16/2009
(5129) Fantail Ct	0.03	40	R									NA		NA		11/15/2006
(5130) Longmeadow Blvd	0.45	4600	R									NA		NA		03/16/2009
(5131) Longmeadow Circle	0.42	2000	R									NA		NA		03/16/2009
(5131) Longmeadow Court	0.41	2100	R									NA		NA		03/16/2009
(5131) Longmeadow Lane	0.59	2600	R									NA		NA		03/16/2009
(5132) Appleford Lane	0.08	960	R									NA		NA		03/06/2009
(5133) Ramsey Dr	0.21	420	R									NA		NA		03/06/2009
(5134) Ramsey Court	0.13	150	R									NA		NA		03/06/2009
(5135) Appleford Dr	0.33	520	R									NA		NA		03/06/2009
(5136) Appleford Court	0.09	90	R									NA		NA		03/06/2009
(5137) Lyndhurst Dr	0.20	390	R									NA		NA		03/06/2009

Virginia Department of Transportation
Traffic Engineering Division
2009
Annual Average Daily Traffic Volume Estimates By Section of Route
Chesterfield Maintenance Area

Route	Length	AADT	QA	4Tire	Bus	Truck				QC	K Factor	QK	Dir Factor	AAWDT	QW	Year
						2Axle	3+Axle	1Trail	2Trail							
Chesterfield County																
(5138) Lyndhurst Court	0.09	120	R											NA		03/06/2009
(5139) Northington Court	0.05	70	R											NA		03/06/2009
(5140) Leafield Dr	0.09	80	R											NA		10/16/2006
(5140) Leafield Dr	0.15	1100	R											NA		10/16/2006
(5140) Leafield Dr	0.06	1700	R											NA		10/16/2006
(5140) Leafield Dr	0.24	2100	R											NA		10/16/2006
(5141) Royenwood Rd	0.11	70	R											NA		10/16/2006
(5142) Aylesford Dr	0.27	810	R											NA		10/16/2006
(5143) Aylesford Ct	0.03	30	R											NA		10/16/2006
(5144) Whitecastle Dr	0.09	110	R											NA		10/16/2006
(5144) Whitecastle Dr	0.21	910	R											NA		10/16/2006
(5145) Broughton Rd	0.14	1100	R											NA		10/16/2006
(5146) Hartlepool Lane	0.30	880	R											NA		10/16/2006
(5147) Lastingham Dr	0.23	130	R											NA		10/16/2006
(5147) Lastingham Dr	0.18	60	R											NA		06/22/2009
(5148) Felbridge Way	0.31	140	R											NA		10/16/2006
(5148) Felbridge Way	0.06	180	R											NA		10/16/2006
(5149) Felbridge Ct	0.08	50	R											NA		10/16/2006
(5150) Brocket Dr	0.17	230	R											NA		10/16/2006
(5150) Brocket Dr	0.07	260	R											NA		10/16/2006
(5150) Brocket Dr	0.05	310	R											NA		10/16/2006

Virginia Department of Transportation
 Traffic Engineering Division
 2009
 Annual Average Daily Traffic Volume Estimates By Section of Route
 Chesterfield Maintenance Area

Route	Length	AADT	QA	4Tire	Bus	Truck				QC	K Factor	QK	Dir Factor	AAWDT	QW	Year
						2Axle	3+Axle	1Trail	2Trail							
Chesterfield County																
(5151) Brocket Ct	0.07	80	R								NA		NA			10/16/2006
(5152) Camouflage Ct	0.05	50	R								NA		NA			10/16/2006
(5153) Salten Court	0.04	70	R								NA		NA			07/06/2009
(5154) Faline Court	0.03	40	R								NA		NA			07/06/2009
(5155) Maurer Lane	0.19	450	R								NA		NA			02/27/2009
(5156) Betz Court	0.09	130	R								NA		NA			02/27/2009
(5157) Maurer Court	0.09	120	R								NA		NA			02/27/2009
(5158) Goddingham Ct	0.07	50	R								NA		NA			02/27/2009
(5159) Regalia Dr	0.37	260	R								NA		NA			10/16/2006
(5160) Highland Glen Dr	0.35	2000	R								NA		NA			10/16/2006
(5160) Highland Glen Dr	0.12	1400	R								NA		NA			10/16/2006
(5160) Highland Glen Dr	0.55	1200	R								NA		NA			04/09/2009
(5160) Highland Glen Dr	0.40	1200	R								NA		NA			10/16/2006
(5160) Highland Glen Dr	0.78	600	R								NA		NA			10/16/2006
(5160) Highland Glen Dr	0.21	770	R								NA		NA			04/09/2009
(5160) Highland Glen Dr	0.16	NA									NA		NA			
(5161) Glendevon Rd	0.28	180	R								NA		NA			10/16/2006
(5161) Glendevon Rd	0.33	230	R								NA		NA			10/16/2006
(5162) Glendevon Ct	0.07	47	R								NA		NA			10/16/2006
(5163) Glendevon Circle	0.04	30	R								NA		NA			10/16/2006

Virginia Department of Transportation
Traffic Engineering Division
2009
Annual Average Daily Traffic Volume Estimates By Section of Route
Chesterfield Maintenance Area

Route	Length	AADT	QA	4Tire	Bus	Truck				QC	K Factor	QK	Dir Factor	AAWDT	QW	Year
						2Axle	3+Axle	1Trail	2Trail							
Chesterfield County																
(5164) Glendevon Dr	0.15	190	R				From: 20-5161 Glendevon Rd				NA			NA		10/16/2006
							To: 20-5160 Highland Glen Dr									
(5165) Glendevon Terrace	0.17	140	R				From: Cul-de-Sac				NA			NA		10/16/2006
							To: 20-5164 Glendevon Dr									
(5166) Seaview Dr	0.30	280	R				From: 20-5160 Highland Glen Dr				NA			NA		10/16/2006
							To: Cul-de-Sac									
(5166) Seaview Dr	0.41	120	R				From: Cul-de-Sac				NA			NA		10/16/2006
							To: Cul-de-Sac									
(5167) Braystone Dr	0.21	150	R				From: Cul-de-Sac				NA			NA		10/16/2006
							To: 20-5161 Glendevon Rd									
(5168) Braystone Lane	0.11	80	R				From: Cul-de-Sac				NA			NA		10/16/2006
							To: 20-5167 Braystone Dr									
(5169) Braystone Ct	0.07	60	R				From: Cul-de-Sac				NA			NA		10/16/2006
							To: 20-5168 Braystone Lane									
(5170) Rockvalley Lane	0.06	350	R				From: 20-5160 Highland Glen Dr				NA			NA		10/16/2006
							To: 20-5171 Shellharbor Ct									
(5170) Rockvalley Lane	0.09	60	R				From: Cul-de-Sac				NA			NA		10/16/2006
							To: Cul-de-Sac									
(5171) Shellharbor Ct	0.10	280	R				From: 20-5170 Rockvalley Lane				NA			NA		10/16/2006
							To: Cul-de-Sac									
(5172) Bronze Penny Ct	0.08	40	R				From: Cul-de-Sac				NA			NA		10/16/2006
							To: 20-5161; 20-5173									
(5173) Heathermist Ct	0.05	80	R				From: 20-5161; 20-5172				NA			NA		10/16/2006
							To: Cul-de-Sac									
(5174) Applecross Way	0.56	330	R				From: 20-636 Nash Rd				NA			NA		04/09/2009
							To: 20-5160; 20-5179									
(5175) Dunvegan Court	0.13	120	R				From: 20-5174				NA			NA		04/09/2009
							To: Dead End									
(5176) Finstown Lane	0.42	140	R				From: Cul-de-Sac				NA			NA		04/09/2009
							To: 20-5160 Highland Glen Dr									
(5177) Culloden Lane	0.16	110	R				From: 20-5178				NA			NA		04/09/2009
							To: 20-5176									
(5178) Brechin Lane	0.28	180	R				From: Dead End				NA			NA		04/09/2009
							To: Cul-de-Sac									
(5179) Avimore Court	0.09	50	R				From: 20-5160; 20-5174				NA			NA		04/09/2009
							To: Cul-de-Sac									
(5180) Glen Kitchen Dr	0.35	160	R				From: Cul-de-Sac				NA			NA		04/09/2009
							To: 20-5160 Highland Glen Dr									

Virginia Department of Transportation
Traffic Engineering Division
2009
Annual Average Daily Traffic Volume Estimates By Section of Route
Chesterfield Maintenance Area

Route	Length	AADT	QA	4Tire	Bus	-----Truck-----				QC	K Factor	QK	Dir Factor	AAWDT	QW	Year
						2Axle	3+Axle	1Trail	2Trail							
Chesterfield County																
(5181) Kintail Dr	0.41	180	R			From: 20-5160 Highland Glen Dr					NA			NA		04/09/2009
						To: 20-5160 Highland Glen Dr										
(5182) Sidlaw Hills Lane	0.11	240	R			From: 20-5183					NA			NA		04/09/2009
						To: 20-5160; 20-5184										
(5183) Sidlaw Hills Terrace	0.30	190	R			From: Cul-de-Sac					NA			NA		04/09/2009
						To: Cul-de-Sac										
(5184) Burray Rd	0.56	340	R			From: 20-5160 Highland Glen Dr					NA			NA		04/09/2009
						To: Cul-de-Sac										
(5185) Cromarty Court	0.20	100	R			From: 20-5184					NA			NA		04/09/2009
						To: Cul-de-Sac										
(5186) Eastfair Dr	0.42	920	R			From: Dead End					NA			NA		04/09/2009
						To: 20-5762										
(5186) Eastfair Dr	0.82	1700	R			From: 20-5198 Sterling Cove Dr					NA			NA		04/09/2009
						To: 20-5198										
(5186) Eastfair Dr	1.10	2600	R			From: 20-5198					NA			NA		08/08/2006
						To: 20-636 Nash Rd										
(5187) Covina Lane	0.14	190	R			From: Cul-de-Sac					NA			NA		08/08/2006
						To: 20-5186; 20-5189										
(5188) Covina Ct	0.12	90	R			From: Cul-de-Sac					NA			NA		08/08/2006
						To: 20-5187 Covina Lane										
(5189) Eastfair Way	0.13	150	R			From: 20-5186; 20-5187					NA			NA		08/08/2006
						To: Cul-de-Sac										
(5190) Hampton Park Dr	0.58	3200	R			From: Dead End					NA			NA		08/08/2006
						To: 20-667 Otterdale Rd										
(5190) Hampton Park Dr	0.70	2300	R			From: 20-667 Otterdale Rd					NA			NA		06/03/2009
						To: US 360 Hull Street Rd										
(5191) Hampton Park Blvd	0.29	700	R			From: 20-5194					NA			NA		06/03/2009
						To: 20-5190										
(5192) Hampton Park Circle	0.09	70	R			From: 20-5191 Begin Loop					NA			NA		06/03/2009
						To: 20-5191 End Loop										
(5193) Hampton Summit Lane	0.06	430	R			From: 20-5240 Hampton Summit Dr					NA			NA		06/03/2009
						To: 20-5191										
(5194) Hampton Forest Dr	0.19	520	R			From: 20-5195					NA			NA		06/03/2009
						To: 20-5239 Hampton Arbor Circle										
(5195) Hampton Glen Dr	0.13	290	R			From: 20-5240 Hampton Summit Dr					NA			NA		08/08/2006
						To: 20-5246; 20-5247										
(5195) Hampton Glen Dr	0.13	70	R			From: 20-5246; 20-5247					NA			NA		06/03/2009
						To: Cul-de-Sac										
(5196) Ashbrook Pkwy	0.13	560	R			From: Dead End					NA			NA		06/03/2009
						To: 20-5190										

Virginia Department of Transportation
Traffic Engineering Division
2009
Annual Average Daily Traffic Volume Estimates By Section of Route
Chesterfield Maintenance Area

Route	Length	AADT	QA	4Tire	Bus	-----Truck-----				QC	K Factor	QK	Dir Factor	AAWDT	QW	Year
						2Axle	3+Axle	1Trail	2Trail							
Chesterfield County																
(5197) Regalia Pl	0.22	160	R								NA		NA			08/08/2006
(5198) Stering Cove Dr	0.53	190	R								NA		NA			08/08/2006
(5198)	0.19	70	R								NA		NA			08/08/2006
(5199) Eastfair Ct	0.10	80	R								NA		NA			04/09/2009
(5200) Fox Club Rd	0.13	2400	G	98%	2%	1%	0%	0%	0%	C	NA		2400	G		2009
(5201) Fox Club Pkwy	0.03	900	R								NA		NA			08/30/2006
(5201) Fox Club Pkwy	0.24	2100	R								NA		NA			08/30/2006
(5201) Fox Club Pkwy	0.30	2100	R								NA		NA			08/30/2006
(5201) Fox Club Pkwy	0.11	2500	R								NA		NA			08/30/2006
(5201) Fox Club Pkwy	0.25	3900	R								NA		NA			08/30/2006
(5201) Fox Club Pkwy	0.74	6200	R								NA		NA			05/28/2009
(5202) Fox Briar Rd	0.07	50	R								NA		NA			08/30/2006
(5202) Fox Briar Rd	0.04	120	R								NA		NA			08/30/2006
(5202) Fox Briar Rd	0.04	260	R								NA		NA			08/30/2006
(5202) Fox Briar Rd	0.06	320	R								NA		NA			08/30/2006
(5203) Fox Briar Lane	0.05	49	R								NA		NA			08/30/2006
(5203) Fox Briar Lane	0.15	160	R								NA		NA			08/30/2006
(5204) Fox Briar Way	0.05	60	R								NA		NA			08/30/2006
(5205) Fox Briar Circle	0.06	47	R								NA		NA			08/30/2006
(5206) Fox Briar Court	0.05	50	R								NA		NA			08/30/2006
(5207) Fox Crest Way	0.10	70	R								NA		NA			08/30/2006

Virginia Department of Transportation
Traffic Engineering Division
2009
Annual Average Daily Traffic Volume Estimates By Section of Route
Chesterfield Maintenance Area

Route	Length	AADT	QA	4Tire	Bus	Truck				QC	K Factor	QK	Dir Factor	AAWDT	QW	Year
						2Axle	3+Axle	1Trail	2Trail							
Chesterfield County																
(5207) Fox Crest Way	0.03	130	R			From: 20-5211 Fox Crest Ct					NA			NA		08/30/2006
(5207) Fox Crest Way	0.08	210	R			From: 20-5209 Fox Crest Lane					NA			NA		08/30/2006
(5207) Fox Crest Way	0.05	330	R			From: 20-5208 Fox Crest Pl					NA			NA		08/30/2006
						To: 20-5201 Fox Club Pkwy										
(5208) Fox Crest Place	0.07	60	R			From: 20-5207 Fox Crest Way					NA			NA		08/30/2006
						To: Cul-de-Sac										
(5209) Fox Crest Lane	0.10	80	R			From: Cul-de-Sac					NA			NA		08/30/2006
(5209) Fox Crest Lane	0.04	160	R			From: 20-5210 Fox Crest Circle					NA			NA		08/30/2006
						To: 20-5207 Fox Crest Way										
(5210) Fox Crest Circle	0.07	60	R			From: 20-5209 Fox Crest Lane					NA			NA		08/30/2006
						To: Cul-de-Sac										
(5211) Fox Crest Ct	0.04	60	R			From: 20-5207 Fox Crest Way					NA			NA		08/30/2006
						To: Cul-de-Sac										
(5212) Fox Grove Lane	0.15	290	R			From: 20-5201 Fox Club Pkwy					NA			NA		05/26/2009
						To: Cul-de-Sac										
(5213) Fox Grove Court	0.05	40	R			From: Cul-de-Sac					NA			NA		05/26/2009
						To: 20-5212										
(5214) Fox Grove Place	0.17	120	R			From: Cul-de-Sac					NA			NA		05/26/2009
						To: 20-5212										
(5215) Houndmaster Rd	0.34	320	R			From: 20-5201 Fox Club Pkwy					NA			NA		08/30/2006
						To: Dead End										
(5216) Houndmaster Terrace	0.09	60	R			From: Dead End					NA			NA		08/30/2006
						To: 20-5215; 20-5217										
(5217) Houndmaster Circle	0.04	40	R			From: 20-5215; 20-5216					NA			NA		08/30/2006
						To: Dead End										
(5218) Foxvale Way	0.29	190	R			From: 20-5201 Fox Club Pkwy					NA			NA		05/26/2009
(5218) Foxvale Way	0.10	60	R			From: 20-5215 Houndmaster Rd					NA			NA		08/30/2006
						To: Dead End										
(5219) Foxvale Court	0.12	70	R			From: Cul-de-Sac					NA			NA		05/26/2009
						To: 20-5218 Foxvale Way										
(5220) Fox Haven Lane	0.43	530	R			From: Cul-de-Sac					NA			NA		05/26/2009
						To: 20-5201 Fox Club Pkwy										
(5221) Fox Haven Court	0.09	80	R			From: Cul-de-Sac					NA			NA		05/28/2009
						To: 20-5220										
(5222) Fox Haven Place	0.11	90	R			From: Cul-de-Sac					NA			NA		05/28/2009
						To: 20-5220										

Virginia Department of Transportation
Traffic Engineering Division
2009
Annual Average Daily Traffic Volume Estimates By Section of Route
Chesterfield Maintenance Area

Route	Length	AADT	QA	4Tire	Bus	Truck				QC	K Factor	QK	Dir Factor	AAWDT	QW	Year
						2Axle	3+Axle	1Trail	2Trail							
Chesterfield County																
5223 Fox Branch Lane	0.27	320	R				From: 20-5201 Fox Club Pkwy				NA			NA		08/08/2006
							To: Cul-de-Sac									
5224 Fox Branch Ct	0.19	180	R				From: 20-5223 Fox Branch Lane				NA			NA		08/08/2006
							To: Cul-de-Sac									
5225 Fox Gate Lane	0.13	360	R				From: 20-5201 Fox Club Pkwy				NA			NA		05/27/2009
							To: 20-5227									
5226 Fox Gate Court	0.11	130	R				From: Cul-de-Sac				NA			NA		05/27/2009
							To: 20-5225									
5227 Fox Gate Place	0.20	210	R				From: Cul-de-Sac				NA			NA		05/27/2009
							To: Cul-de-Sac									
5228 Fox Haven Terrace	0.14	110	R				From: Cul-de-Sac				NA			NA		05/27/2009
							To: 20-5220									
5229 Fox Club Lane	0.22	250	R				From: Cul-de-Sac				NA			NA		05/22/2009
							To: 20-5201 Fox Club Pkwy									
5230 Fox Club Court	0.04	30	R				From: Cul-de-Sac				NA			NA		05/22/2009
							To: 20-5229									
5231 Fox Club Way	0.11	90	R				From: Cul-de-Sac				NA			NA		05/22/2009
							To: 20-5229									
5232 Hampton Crest Circle	0.63	110	R				From: 20-5238				NA			NA		08/08/2006
							To: 20-5238; 20-5232									
5233 Hampton Crest Circle	0.04	60	R				From: 20-5232 E, Hampton Crest Circle				NA			NA		08/08/2006
							To: 20-5232 W, Hampton Crest Circle									
5234 Hampton Arbor Pl	0.06	40	R				From: 20-5239; 20-5264				NA			NA		08/08/2006
							To: 20-5239; 20-5264									
5235 Devette Ct	0.07	50	R				From: Cul-de-Sac				NA			NA		08/21/2006
							To: 20-5236 Devette Dr									
5236 Devette Dr	0.48	390	R				From: 20-4609				NA			NA		08/21/2006
							To: 20-653 Second Branch Rd									
5237 Devette Pl	0.09	70	R				From: 20-5236 Devette Dr				NA			NA		08/21/2006
							To: Cul-de-Sac									
5238 Hampton Forest Lane	0.16	160	R				From: 20-5194				NA			NA		08/08/2006
							To: 20-5232									
5239 Hampton Arbor Circle	0.56	350	R				From: Dead End				NA			NA		08/08/2006
							To: End Loop									
5240 Hampton Summit Dr	0.39	460	R				From: 20-5193; 20-5240				NA			NA		08/08/2006
							To: End Loop									
5241 Hampton Summit Place	0.04	70	R				From: 20-5240 Hampton Summit Dr				NA			NA		08/08/2006
							To: Cul-de-Sac									

Virginia Department of Transportation
Traffic Engineering Division
2009
Annual Average Daily Traffic Volume Estimates By Section of Route
Chesterfield Maintenance Area

Route	Length	AADT	QA	4Tire	Bus	Truck				QC	K Factor	QK	Dir Factor	AAWDT	QW	Year
						2Axle	3+Axle	1Trail	2Trail							
Chesterfield County																
5242 Hampton Summit Court	0.03	50	R				From: 20-5240 Hampton Summit Dr					NA		NA		08/08/2006
							To: Cul-de-Sac									
5243 Hampton Summit Terrac	0.04	50	R				From: 20-5240 Hampton Summit Dr					NA		NA		08/08/2006
							To: Cul-de-Sac									
5244 Hampton Summit Circle	0.06	40	R				From: 20-5240 Hampton Summit Dr					NA		NA		08/08/2006
							To: 20-5240 Hampton Summit Dr									
5245 Hampton Glen Lane	0.40	1500	R				From: Dead End					NA		NA		08/08/2006
							To: 20-667 Otterdale Rd									
5245 Hampton Glen Lane	0.06	480	R				From: 20-667 Otterdale Rd					NA		NA		08/08/2006
							To: 20-5195 Hampton Glen Dr									
5246 Hampton Glen Ct	0.04	60	R				From: Cul-de-Sac					NA		NA		08/08/2006
							To: 20-5195; 20-5247									
5247 Hampton Glen Place	0.05	70	R				From: 20-5195; 20-5246					NA		NA		08/08/2006
							To: Cul-de-Sac									
5248 Hampton Arbor Terrace	0.04	60	R				From: Cul-de-Sac					NA		NA		08/08/2006
							To: 20-5239 Hampton Arbor Circle									
5249 Hampton Arbor Ct	0.05	50	R				From: Cul-de-Sac					NA		NA		08/08/2006
							To: 20-5194; 20-5239									
5250 W Hensley Rd	0.52	620	R				From: 20-621 Winterpock Rd					NA		NA		07/01/2009
							To: Dead End									
5251 Summercreek Dr	0.45	340	R				From: 20-5250					NA		NA		07/01/2009
							To: Cul-de-Sac									
5252 Summercreek Court	0.04	47	R				From: Cul-de-Sac					NA		NA		07/01/2009
							To: 20-5251									
5253 Summercreek Place	0.05	40	R				From: 20-5251					NA		NA		07/01/2009
							To: Cul-de-Sac									
5254 Summercreek Way	0.03	45	R				From: 20-5251					NA		NA		07/01/2009
							To: Cul-de-Sac									
5255 Summerford Dr	0.64	420	R				From: Cul-de-Sac					NA		NA		07/01/2009
							To: Dead End									
5256 Summerford Court	0.04	40	R				From: Cul-de-Sac					NA		NA		07/01/2009
							To: 20-5255									
5257 Summercliff Trail	0.24	320	R				From: Cul-de-Sac					NA		NA		07/01/2009
							To: 20-5255									
5258 Summercliff Terrace	0.11	80	R				From: Cul-de-Sac					NA		NA		07/01/2009
							To: 20-5257									
5259 Summercliff Court	0.15	120	R				From: 20-5257					NA		NA		07/01/2009
							To: Cul-de-Sac									

Virginia Department of Transportation
Traffic Engineering Division
2009
Annual Average Daily Traffic Volume Estimates By Section of Route
Chesterfield Maintenance Area

Route	Length	AADT	QA	4Tire	Bus	Truck				QC	K Factor	QK	Dir Factor	AAWDT	QW	Year
						2Axle	3+Axle	1Trail	2Trail							
Chesterfield County																
(5260) Summersedge Terrace	0.15	140	R								NA			NA		07/01/2009
(5261) Summerlook Lane	0.11	200	R								NA			NA		07/01/2009
(5262) Summerlook Court	0.09	80	R								NA			NA		07/01/2009
(5263) Summerlook Place	0.09	40	R								NA			NA		07/01/2009
(5264) Hampton Arbor Pl	0.03	40	R								NA			NA		08/08/2006
(5265) Canton Forest Ct	0.08	120	R								NA			NA		08/08/2006
(5266) Greenside Dr	0.21	770	R								NA			NA		08/23/2006
(5267) Green Garden Circle	0.34	620	R								NA			NA		08/23/2006
(5267) Green Garden Circle	0.11	390	R								NA			NA		08/23/2006
(5268) Greenside Terrace	0.04	60	R								NA			NA		08/23/2006
(5269) Hampton Crest Terrace	0.03	40	R								NA			NA		08/08/2006
(5270) Hampton Crest Pl	0.08	110	R								NA			NA		08/08/2006
(5271) Hampton Crest Way	0.05	800	R								NA			NA		08/08/2006
(5272) Hampton Crest Terrace	0.08	140	R								NA			NA		08/08/2006
(5273) Hampton Crest Ct	0.04	60	R								NA			NA		08/08/2006
(5274) Hampton Crest Mews	0.02	40	R								NA			NA		08/08/2006
(5275) Zion Ridge Dr	0.18	230	R								NA			NA		08/23/2006
(5276) Zion Ridge Ct	0.03	60	R								NA			NA		08/23/2006
(5277) Zion Ridge Terrace	0.18	140	R								NA			NA		08/23/2006

Virginia Department of Transportation
 Traffic Engineering Division
 2009
 Annual Average Daily Traffic Volume Estimates By Section of Route
 Chesterfield Maintenance Area

Route	Length	AADT	QA	4Tire	Bus	-----Truck-----				QC	K Factor	QK	Dir Factor	AAWDT	QW	Year
						2Axle	3+Axle	1Trail	2Trail							
Chesterfield County																
(5278) Hampton Glen Mews	0.06	120	R											NA		08/08/2006
(5279) Spyglass Hill Circle	0.33	720	R											NA		08/08/2006
(5279) Spyglass Hill Circle	0.64	750	R											NA		08/08/2006
(5280) Spyglass Loop	0.06	60	R											NA		08/08/2006
(5281) St Reginia Court	0.04	70	R											NA		08/08/2006
(5282) St Cecelia Dr	0.50	170	R											NA		08/08/2006
(5283) Hadden Hall Dr	0.56	250	R											NA		08/08/2006
(5284) Haddan Hall Court	0.06	30	R											NA		08/08/2006
(5285) Lylwood Ct	0.10	70	R											NA		08/08/2006
(5286) Lylwood Lane	0.24	200	R											NA		08/08/2006
(5287) Whitney Manor Dr	0.17	170	R											NA		08/08/2006
(5288) Baniff Dr	0.11	70	R											NA		08/08/2006
(5289) Stering Cove Terrace	0.19	110	R											NA		08/08/2006
(5290) Seaview Court	0.09	50	R											NA		04/09/2009
(5291) Rollingmist Lane	0.11	100	R											NA		04/09/2009
(5292) Green Garden Terrace	0.06	70	R											NA		08/21/2006
(5293) Green Garden Court	0.03	60	R											NA		08/21/2006
(5294) Green Garden Place	0.06	60	R											NA		08/21/2006
(5295) Shagreen Lane	0.28	280	R											NA		08/08/2006

Virginia Department of Transportation
Traffic Engineering Division
2009
Annual Average Daily Traffic Volume Estimates By Section of Route
Chesterfield Maintenance Area

Route	Length	AADT	QA	4Tire	Bus	Truck				QC	K Factor	QK	Dir Factor	AAWDT	QW	Year
						2Axle	3+Axle	1Trail	2Trail							
Chesterfield County																
(5296) Chandon Court	0.10	80	R				From: Cul-de-Sac				NA			NA		08/08/2006
							To: 20-5295 Shagreen Lane									
(5297) Chandon Place	0.10	70	R				From: 20-5295 Shagreen Lane				NA			NA		08/08/2006
							To: Cul-de-Sac									
(5298) Shagreen Court	0.27	45	R				From: Cul-de-Sac				NA			NA		08/08/2006
							To: Cul-de-Sac									
(5299) Liberty Point Dr	0.04	60	R				From: 20-4776 Liberty Point Dr				NA			NA		08/23/2006
							To: 20-4776 Liberty Point Dr									
(5300) Walton Lake Dr	0.50	980	R				From: 20-3750				NA			NA		08/30/2006
							To: End of Loop									
(5301) Johanna Bay Dr	0.12	110	R				From: Cul-de-Sac				NA			NA		08/30/2006
							To: 20-5302 Half Moon Bay Ct									
(5301) Johanna Bay Court	0.09	70	R				From: 20-5302 Half Moon Bay Ct				NA			NA		08/30/2006
							To: Cul-de-Sac									
(5302) Half Moon Bay Court	0.03	49	R				From: Cul-de-Sac				NA			NA		08/30/2006
							To: 20-5301 Johanna Bay Ct; Johanna Bay Dr									
(5303) French Creek Trail	0.05	60	R				From: 20-5301 Johanna Bay Ct				NA			NA		08/30/2006
							To: Cul-de-Sac									
(5304) Walton Creek Dr	0.65	620	R				From: Cul-de-Sac				NA			NA		08/30/2006
							To: 20-3750 Walton Bluff Pkwy									
(5305) Whisperlake Court	0.08	60	R				From: Cul-de-Sac				NA			NA		08/30/2006
							To: 20-5304 Walton Creek Dr									
(5306) Clearwater Dr	0.07	60	R				From: 20-5304 Walton Creek Dr				NA			NA		08/30/2006
							To: Cul-de-Sac									
(5307) Troon Bay Dr	0.18	150	R				From: Cul-de-Sac				NA			NA		08/30/2006
							To: 20-5304 Walton Creek Dr									
(5308) Waterlily Court	0.03	60	R				From: 20-5307 Troon Bay Dr				NA			NA		08/30/2006
							To: Cul-de-Sac									
(5309) Lochmere Circle	0.04	30	R				From: Cul-de-Sac				NA			NA		08/30/2006
							To: 20-5307 Troon Bay Dr									
(5310) Triton Springs Dr	0.19	100	R				From: 20-5300 Walton Lake Dr				NA			NA		08/30/2006
							To: Cul-de-Sac									
(5311) Port Elissa Landing	0.24	130	R				From: Cul-de-Sac				NA			NA		08/30/2006
							To: 20-5300 Walton Lake Dr									
(5312) Beaveridge Court	0.10	60	R				From: 20-5310 Triton Springs Dr				NA			NA		08/30/2006
							To: Dead End									
(5313) Rocky River Dr	0.08	70	R				From: Cul-de-Sac				NA			NA		08/30/2006
							To: 20-5312; 20-5314									

Virginia Department of Transportation
Traffic Engineering Division
2009
Annual Average Daily Traffic Volume Estimates By Section of Route
Chesterfield Maintenance Area

Route	Length	AADT	QA	4Tire	Bus	Truck				QC	K Factor	QK	Dir Factor	AAWDT	QW	Year
						2Axle	3+Axle	1Trail	2Trail							
Chesterfield County																
5314 Avon Lake Circle	0.08	70	R			From: 20-5312; 20-5313					NA		NA			08/30/2006
						To: Cul-de-Sac										
5315 Mirrow Pond Way	0.10	90	R			From: Cul-de-Sac					NA		NA			04/07/2009
						To: 20-5311 Port Elissa Landing										
5316 Canton Creek	0.09	160	R			From: Cul-de-Sac					NA		NA			08/08/2006
						To: 20-5279 Spyglass Hill Circle										
5317 Kennemer Place	0.08	70	R			From: Cul-de-Sac					NA		NA			08/08/2006
						To: 20-5279 Spyglass Hill Circle										
5318 Killarney Ct	0.10	80	R			From: 20-5279 Spyglass Hill Circle					NA		NA			08/08/2006
						To: 20-5279 Spyglass Hill Circle										
5319 Ivyridge Dr	0.45	690	R			From: 20-1522 Petersburg St					NA		NA			04/07/2009
						To: Cul-de-Sac										
5320 Five Forks Lane	0.58	880	R			From: Cul-de-Sac					NA		NA			07/12/2006
						To: 20-5332										
5320 Five Forks Lane	0.08	690	R			From: 20-5329 Bakers Hill Rd					NA		NA			07/12/2006
						To: 20-5325										
5320 Five Forks Lane	0.06	1000	R			From: 20-5321					NA		NA			07/12/2006
						To: 20-651 Belmont Rd										
5321 Northford Place	0.06	330	R			From: 20-5320 Five Forks Lane					NA		NA			08/30/2006
						To: 20-5322 Northford Mews										
5321 Northford Place	0.08	250	R			From: 20-5323 Northford Lane					NA		NA			08/30/2006
						To: 20-5324 Northford Ct										
5321 Northford Place	0.06	100	R			From: 20-5321 Northford Pl					NA		NA			08/30/2006
						To: Cul-de-Sac										
5322 Northford Mews	0.04	60	R			From: Cul-de-Sac					NA		NA			08/30/2006
						To: Cul-de-Sac										
5323 Northford Lane	0.07	70	R			From: 20-5321 Northford Pl					NA		NA			08/30/2006
						To: Cul-de-Sac										
5324 Northford Court	0.03	40	R			From: 20-5320 Five Forks Lane					NA		NA			08/30/2006
						To: 20-5321 Northford Place										
5325 Middlefield Lane	0.03	250	R			From: 20-5326 Middlefield Place					NA		NA			08/30/2006
						To: 20-5328 Middlefield Court										
5325 Middlefield Lane	0.04	110	R			From: Cul-de-Sac					NA		NA			08/30/2006
						To: Cul-de-Sac										

Virginia Department of Transportation
Traffic Engineering Division
2009
Annual Average Daily Traffic Volume Estimates By Section of Route
Chesterfield Maintenance Area

Route	Length	AADT	QA	4Tire	Bus	-----Truck-----				QC	K Factor	QK	Dir Factor	AAWDT	QW	Year
						2Axle	3+Axle	1Trail	2Trail							
Chesterfield County																
(5326) Middlefield Place	0.03	40	R								NA			NA		08/30/2006
(5326) Middlefield Place	0.04	80	R								NA			NA		08/30/2006
(5327) Middlefield Mews	0.03	40	R								NA			NA		08/30/2006
(5328) Middlefield Court	0.03	40	R								NA			NA		08/30/2006
(5329) Bakers Hill Rd	0.05	180	R								NA			NA		08/30/2006
(5329) Bakers Hill Rd	0.04	90	R								NA			NA		08/30/2006
(5329) Bakers Hill Rd	0.04	40	R								NA			NA		08/30/2006
(5330) Bakers Hill Lane	0.06	70	R								NA			NA		08/30/2006
(5331) Bakers Hill Place	0.03	48	R								NA			NA		08/30/2006
(5332) Pleasant Pond Lane	0.06	60	R								NA			NA		08/30/2006
(5332) Pleasant Pond Lane	0.06	90	R								NA			NA		08/30/2006
(5332)	0.03	200	R								NA			NA		08/30/2006
(5333) Pleasant Pond Place	0.04	60	R								NA			NA		08/30/2006
(5334) Pleasant Pond Court	0.03	40	R								NA			NA		08/30/2006
(5335) Waterman Lane	0.17	260	R								NA			NA		04/29/2009
(5336) Waterman Place	0.07	90	R								NA			NA		04/29/2009
(5337) Centerbrook Lane	0.24	450	R								NA			NA		04/29/2009
(5338) Centerbrook Place	0.08	180	R								NA			NA		04/29/2009
(5339) Centerbrook Court	0.08	100	R								NA			NA		04/29/2009
(5340) Southford Lane	0.19	520	R								NA			NA		04/29/2009

Virginia Department of Transportation
 Traffic Engineering Division
 2009
 Annual Average Daily Traffic Volume Estimates By Section of Route
 Chesterfield Maintenance Area

Route	Length	AADT	QA	4Tire	Bus	-----Truck-----				QC	K Factor	QK	Dir Factor	AAWDT	QW	Year
						2Axle	3+Axle	1Trail	2Trail							
Chesterfield County																
(5341) Southford Place	0.09	150	R				From: Cul-de-Sac				NA		NA			04/29/2009
							To: 20-5343; 20-5340									
(5342) Southford Court	0.05	46	R				From: Cul-de-Sac				NA		NA			04/29/2009
							To: 20-5341 Southford Place									
(5343) Southford Mews	0.03	48	R				From: 20-5341; 20-5340				NA		NA			04/29/2009
							To: Cul-de-Sac									
(5344) Southford Terrace	0.11	110	R				From: Cul-de-Sac				NA		NA			04/29/2009
							To: 20-5340 Southford Lane									
(5345) Mill River Lane	0.17	470	R				From: Cul-de-Sac				NA		NA			04/29/2009
							To: 20-5320 Five Forks Lane									
(5346) Mill River Trace	0.13	230	R				From: Cul-de-Sac				NA		NA			04/29/2009
							To: 20-5345 Mill River Lane									
(5347) Mill River Court	0.06	80	R				From: 20-5346 Mill River Trace				NA		NA			04/29/2009
							To: Cul-de-Sac									
(5348) Ivyridge Court	0.04	60	R				From: Cul-de-Sac				NA		NA			04/07/2009
							To: 20-5319 Ivyridge Dr									
(5349) Ivyridge	0.02	50	R				From: Cul-de-Sac				NA		NA			04/07/2009
							To: 20-5319 Ivyridge Dr									
(5351) Gravelneck	0.27	710	R				From: 20-5352				NA		NA			04/03/2009
							To: 20-632 Chalkey Rd									
(5352) Wellington Farms Dr	0.78	150	R				From: 20-5679				NA		NA			04/03/2009
							To: Dead End									
(5353) Kriserin Circle	0.44	240	R				From: 20-5352				NA		NA			04/03/2009
							To: 20-5352									
(5354) Krenmore Lane	0.16	210	R				From: 20-5352				NA		NA			04/03/2009
							To: Cul-de-Sac									
(5355) Krenmore Court	0.10	80	R				From: Cul-de-Sac				NA		NA			04/03/2009
							To: 20-5354									
(5356) Blackjack Oat Ct	0.12	80	R				From: 20-5450 Meadow Oaks Blvd				NA		NA			08/21/2006
							To: Cul-de-Sac									
(5357) English Oat Ct	0.07	60	R				From: Dead End				NA		NA			08/21/2006
							To: 20-5450 Meadow Oaks Blvd									
(5358) Stamford Circle	0.07	70	R				From: 20-2010 Stamford Rd				NA		NA			08/10/2006
							To: Dead End									
(5359) Markey Circle	0.02	40	R				From: Dead End				NA		NA			08/10/2006
							To: 20-2025 Markey Rd									
(5360) Walkmill Reach Trail	0.52	620	R				From: 20-655; 20-6000				NA		NA			04/20/2009
							To: Cul-de-Sac									

Virginia Department of Transportation
Traffic Engineering Division
2009
Annual Average Daily Traffic Volume Estimates By Section of Route
Chesterfield Maintenance Area

Route	Length	AADT	QA	4Tire	Bus	Truck				QC	K Factor	QK	Dir Factor	AAWDT	QW	Year
						2Axle	3+Axle	1Trail	2Trail							
Chesterfield County																
5361 Meredith Pointe Way	0.08	46	R											NA		04/20/2009
5362 Madison Pointe Way	0.07	70	R											NA		04/20/2009
5363 Walke Pointe Way	0.25	170	R											NA		04/20/2009
5364 Marshall Pointe Trail	0.07	60	R											NA		04/20/2009
5365 Brandyfield Place	0.06	60	R											NA		04/20/2009
5366 Brandygrove Court	0.09	80	R											NA		04/20/2009
5367 Brandycrest Dr	0.27	1900	R											NA		04/20/2009
5368 Mountcastle Rd	0.62	1600	R											NA		04/20/2009
5369 Brandy Oaks Blvd	1.10	780	R											NA		04/20/2009
5370 Willowcrest Lane	0.28	380	R											NA		04/20/2009
5371 Willowcrest Court	0.23	180	R											NA		04/20/2009
5372 Poplardell Ct	0.22	150	R											NA		08/08/2006
5373 Misty Spring Dr	0.43	430	R											NA		08/08/2006
5374 Misty Spring Ct	0.03	40	R											NA		08/08/2006
5375 Misty Spring Place	0.06	80	R											NA		08/08/2006
5376 Warfield Estates Pl	0.08	70	R											NA		08/21/2006
5377 Lyndhurst Place	0.06	60	R											NA		08/21/2006
5378 Village Woods Lane	0.13	250	R											NA		08/21/2006
5379 Laughlin Way	0.05	120	R											NA		08/21/2006

Virginia Department of Transportation
Traffic Engineering Division
2009
Annual Average Daily Traffic Volume Estimates By Section of Route
Chesterfield Maintenance Area

Route	Length	AADT	QA	4Tire	Bus	Truck				QC	K Factor	QK	Dir Factor	AAWDT	QW	Year
						2Axle	3+Axle	1Trail	2Trail							
Chesterfield County																
5380	Maughan House Terrac	0.09	90	R								NA		NA		08/21/2006
5381	Hampton Station Court	0.11	140	R								NA		NA		08/08/2006
5382	Hampton Meadows Circl	0.06	48	R								NA		NA		08/08/2006
5383	Hampton Green Dr	0.26	820	R								NA		NA		08/08/2006
5383	Hampton Green Dr	0.51	420	R								NA		NA		03/18/2009
5384	Enon Oaks Lane	0.18	310	R								NA		NA		08/21/2006
5385	Upperbury Court	0.04	60	R								NA		NA		08/10/2006
5386	Valerie Dr	0.13	150	R								NA		NA		08/10/2006
5387	Valerie Court	0.04	70	R								NA		NA		08/10/2006
5388	Winbury Terrace	0.03	60	R								NA		NA		08/10/2006
5389	Winding Ash Terrace	0.14	180	R								NA		NA		08/10/2006
5390	Winding Ash Place	0.14	150	R								NA		NA		08/10/2006
5391	Falling Hill Terrace	0.19	210	R								NA		NA		08/10/2006
5392	Gregorys Charter Court	0.17	140	R								NA		NA		08/23/2006
5393	Baltustrol Ave	0.19	620	R								NA		NA		03/18/2009
5394	Beachmere Dr	0.38	370	R								NA		NA		03/18/2009
5395	Beachmere Court	0.05	50	R								NA		NA		03/18/2009
5396	Beachmere Terrace	0.03	20	R								NA		NA		03/18/2009
5397	Dampier Dr	0.19	60	R								NA		NA		03/18/2009

Virginia Department of Transportation
 Traffic Engineering Division
 2009
 Annual Average Daily Traffic Volume Estimates By Section of Route
 Chesterfield Maintenance Area

Route	Length	AADT	QA	4Tire	Bus	Truck				QC	K Factor	QK	Dir Factor	AAWDT	QW	Year
						2Axle	3+Axle	1Trail	2Trail							
Chesterfield County																
(5398)	0.33	120	R								NA		NA			08/23/2006
(5399)	0.05	30	R								NA		NA			08/23/2006
(5400)	0.36	3000	R								NA		NA			09/21/2009
(5401)	0.34	2200	R								NA		NA			09/21/2009
(5402)	0.39	860	R								NA		NA			09/21/2009
(5403)	0.04	30	R								NA		NA			09/21/2009
(5404)	0.42	540	R								NA		NA			09/21/2009
(5405)	0.04	30	R								NA		NA			09/21/2009
(5406)	0.06	80	R								NA		NA			09/21/2009
(5407)	0.06	30	R								NA		NA			09/21/2009
(5408)	0.05	40	R								NA		NA			09/21/2009
(5409)	0.03	40	R								NA		NA			08/23/2006
(5410)	0.02	40	R								NA		NA			08/23/2006
(5411)	0.15	220	R								NA		NA			08/23/2006
(5412)	0.18	110	R								NA		NA			08/23/2006
(5413)	0.13	160	R								NA		NA			08/10/2006
(5414)	0.10	110	R								NA		NA			08/10/2006
(5415)	0.20	460	R								NA		NA			09/21/2009
(5416)	0.26	260	R								NA		NA			09/21/2009

Virginia Department of Transportation
Traffic Engineering Division
2009
Annual Average Daily Traffic Volume Estimates By Section of Route
Chesterfield Maintenance Area

Route	Length	AADT	QA	4Tire	Bus	Truck				QC	K Factor	QK	Dir Factor	AAWDT	QW	Year
						2Axle	3+Axle	1Trail	2Trail							
Chesterfield County																
(5417) Rivermist Court	0.09	100	R				From: 20-5415 Rivermist Rd				NA			NA		09/21/2009
							To: Cul-de-Sac									
(5418) River Ridge Dr	0.10	870	R				From: Dead End				NA			NA		08/10/2006
							To: 20-3387									
(5419) Raftersridge Dr	0.24	370	R				From: Cul-de-Sac				NA			NA		08/10/2006
							To: 20-5418 River Ridge Dr									
(5420) Raftersridge Terrace	0.10	120	R				From: Cul-de-Sac				NA			NA		08/10/2006
							To: 20-5419 Raftersridge Dr									
(5421) Raftersridge Court	0.05	50	R				From: Cul-de-Sac				NA			NA		08/10/2006
							To: 20-5419 Raftersridge Dr									
(5422) Waterswatch Dr	0.43	580	R				From: 20-5418 River Ridge Dr				NA			NA		08/10/2006
							To: Cul-de-Sac									
(5423) Waterswatch Court	0.10	100	R				From: 20-5422 Waterswatch Dr				NA			NA		08/10/2006
							To: Cul-de-Sac									
(5424) Glencadam Court	0.06	40	R				From: 20-722 Halloway Ave				NA			NA		08/23/2006
							To: Cul-de-Sac									
(5425) Amherst Ridge Lane	0.09	1100	R				From: 20-5426 Amherst Ridge Way				NA			NA		09/21/2009
							To: US 1 Jefferson Davis Hwy									
(5426) Amherst Ridge Way	0.18	660	R				From: 20-5429 Amherst Oak Lane				NA			NA		11/07/2003
							To: 20-5428 Amherst Ridge Place									
(5426) Amherst Ridge Way	0.21	420	R				From: Cul-de-Sac				NA			NA		08/23/2006
							To: Cul-de-Sac									
(5427) Amherst Ridge Court	0.05	60	R				From: Cul-de-Sac				NA			NA		09/21/2009
							To: 20-5426 Amherst Ridge Way									
(5428) Amherst Ridge Place	0.04	60	R				From: Cul-de-Sac				NA			NA		09/21/2009
							To: 20-5426 Amherst Ridge Way									
(5429) Amherst Oak Lane	0.19	240	R				From: Cul-de-Sac				NA			NA		08/23/2006
							To: Cul-de-Sac									
(5430) Amherst Ridge Loop	0.25	270	R				From: Cul-de-Sac				NA			NA		08/23/2006
							To: 20-5426 Amherst Ridge Way									
(5431) Buggy Dr	0.12	130	R				From: Dead End				NA			NA		08/23/2006
							To: 20-5112 Bellows Dr									
(5432) Buggy Place	0.06	100	R				From: 20-5431 Buggy Dr				NA			NA		08/23/2006
							To: Cul-de-Sac									
(5433) Mulligan Court	0.12	110	R				From: 20-1003 Salisbury Dr				NA			NA		08/23/2006
							To: Cul-de-Sac									
(5434) Lander Rd	0.51	360	R				From: Cul-de-Sac				NA			NA		08/23/2006
							To: Cul-de-Sac									

Virginia Department of Transportation
 Traffic Engineering Division
 2009
 Annual Average Daily Traffic Volume Estimates By Section of Route
 Chesterfield Maintenance Area

Route	Length	AADT	QA	4Tire	Bus	Truck				QC	K Factor	QK	Dir Factor	AAWDT	QW	Year
						2Axle	3+Axle	1Trail	2Trail							
Chesterfield County																
(5435) Witton Turn	0.05	49	R								NA			NA		08/10/2006
(5436) Kettlewell Court	0.07	60	R								NA			NA		08/10/2006
(5437) Lander Court	0.04	40	R								NA			NA		08/10/2006
(5438) Hackney Loop	0.06	40	R								NA			NA		08/21/2006
(5439) Calavetti Dr	0.21	310	R								NA			NA		08/21/2006
(5440) Eagle Pass Circle	0.10	70	R								NA			NA		08/23/2006
(5441) First Branch Pl	0.05	440	R								NA			NA		08/23/2006
(5442) Firsh Branch Lane	0.58	390	R								NA			NA		08/23/2006
(5443) First Branch Court	0.12	40	R								NA			NA		08/23/2006
(5444) Woodbluff Court	0.11	70	R								NA			NA		08/23/2006
(5445) Kingsland Glen Dr	0.16	1400	R								NA			NA		09/21/2009
(5445) Kingsland Glen Dr	0.14	1100	R								NA			NA		08/23/2006
(5446) Kingsland Glen Dr	0.15	910	R								NA			NA		08/23/2006
(5447) Kingsland Glen Court	0.03	50	R								NA			NA		08/21/2006
(5448) Kingsland Glen Lane	0.12	80	R								NA			NA		08/21/2006
(5449) Chickamaugg Court	0.03	49	R								NA			NA		08/23/2006
(5450) Meadow Oaks Blvd	0.14	770	R								NA			NA		02/19/2009
(5450) Meadow Oaks Blvd	0.12	540	R								NA			NA		08/10/2006
(5450) Meadow Oaks Blvd	0.13	860	R								NA			NA		08/10/2006
(5450) Meadow Oaks Blvd	0.08	970	R								NA			NA		08/10/2006

Virginia Department of Transportation
 Traffic Engineering Division
 2009
 Annual Average Daily Traffic Volume Estimates By Section of Route
 Chesterfield Maintenance Area

Route	Length	AADT	QA	4Tire	Bus	Truck				QC	K Factor	QK	Dir Factor	AAWDT	QW	Year
						2Axle	3+Axle	1Trail	2Trail							
Chesterfield County																
(5450) Meadow Oaks Blvd	0.08	1200	R				From: 20-5451 Oregon Oak Dr					NA		NA		08/10/2006
							To: 20-638 Cogbill Rd									
(5451) Oregon Oak Dr	0.15	130	R				From: 20-1601; 20-2490					NA		NA		08/10/2006
							To: 20-5453 Oregon Oak Place									
(5451) Oregon Oak Dr	0.05	180	R				From: 20-5452 Oregon Oak Court					NA		NA		08/10/2006
							To: 20-5450 Meadow Oaks Blvd									
(5451) Oregon Oak Dr	0.20	880	R				From: 20-5460 Clearview Dr					NA		NA		08/10/2006
							To: 20-5451 Oregon Oak Dr									
(5452) Oregon Oak Court	0.03	50	R				From: Cul-de-Sac					NA		NA		08/10/2006
							To: 20-5451 Oregon Oak Dr									
(5453) Oregon Oak Place	0.04	60	R				From: Cul-de-Sac					NA		NA		08/10/2006
							To: Cul-de-Sac									
(5454) Green Oaks Ct	0.10	90	R				From: Cul-de-Sac					NA		NA		08/10/2006
							To: 20-5450 Meadow Oaks Blvd									
(5455) Morningmist Dr	0.05	320	R				From: 20-5450 Meadow Oaks Blvd					NA		NA		08/10/2006
							To: 20-5456 Morningmist Court									
(5455) Morningmist Dr	0.07	260	R				From: 20-5457 Morningmist Circle					NA		NA		08/10/2006
							To: 20-5458 Morningmist Place									
(5455) Morningmist Dr	0.04	170	R				From: 20-5458 Morningmist Place					NA		NA		08/10/2006
							To: Cul-de-Sac									
(5455) Morningmist Dr	0.02	60	R				From: Cul-de-Sac					NA		NA		08/10/2006
							To: 20-5455 Morningmist Dr									
(5456) Morningmist Court	0.07	100	R				From: 20-5455 Morningmist Dr					NA		NA		08/10/2006
							To: Cul-de-Sac									
(5457) Morningmist Circle	0.09	90	R				From: Cul-de-Sac					NA		NA		08/10/2006
							To: 20-5455 Morningmist Dr									
(5458) Morningmist Place	0.05	50	R				From: Cul-de-Sac					NA		NA		08/10/2006
							To: 20-5455 Morningmist Dr									
(5459) Creek Meadow Circle	0.03	60	R				From: Cul-de-Sac					NA		NA		08/10/2006
							To: 20-5451 W, Oregon Oak Dr									
(5459) Creek Meadow Circle	0.15	110	R				From: 20-5451 E, Oregon Oak Dr					NA		NA		08/10/2006
							To: Cul-de-Sac									
(5459) Creek Meadow Circle	0.09	270	R				From: Cul-de-Sac					NA		NA		02/19/2009
							To: Cul-de-Sac									
(5460) Clearview Dr	0.12	80	R				From: Cul-de-Sac					NA		NA		08/10/2006
							To: 20-5451 Oregon Oak Dr									
(5461) Clearview Court	0.04	50	R				From: 20-5460 Clearview Dr					NA		NA		08/11/2006
							To: Cul-de-Sac									
(5462) Meadow Glen Lane	0.08	130	R				From: 20-5459 Creek Meadow Circle					NA		NA		02/19/2009
							To: Cul-de-Sac									

Virginia Department of Transportation
Traffic Engineering Division
2009
Annual Average Daily Traffic Volume Estimates By Section of Route
Chesterfield Maintenance Area

Route	Length	AADT	QA	4Tire	Bus	Truck				QC	K Factor	QK	Dir Factor	AAWDT	QW	Year
						2Axle	3+Axle	1Trail	2Trail							
Chesterfield County																
(5463) Meadow Glen Plaza	0.05	60	R									NA		NA		02/19/2009
(5464) Rollings Oak Court	0.10	130	R									NA		NA		08/10/2006
(5465) Chickamauga Dr	0.03	220	R									NA		NA		08/23/2006
(5466) Buford Square Place	0.10	120	R									NA		NA		08/23/2006
(5467) Erika Hill Dr	0.24	280	R									NA		NA		08/23/2006
(5468) Erika Hill Ct	0.02	30	R									NA		NA		08/23/2006
(5469) Erika Hill Place	0.04	60	R									NA		NA		08/23/2006
(5470) Point Landing Ct	0.03	10	R									NA		NA		08/23/2006
(5471) Grove Hill Rd	0.54	1300	R									NA		NA		09/10/2009
(5471) Grove Hill Rd	0.46	1100	R									NA		NA		09/10/2009
(5472) Hawkinswood Circle	0.47	160	R									NA		NA		09/10/2009
(5473) Hawkinswood Court	0.05	100	R									NA		NA		09/10/2009
(5474) Hawkinswood Lane	0.09	100	R									NA		NA		09/10/2009
(5475) Goswick Ridge Rd	0.54	260	R									NA		NA		09/10/2009
(5476) Goswick Lane	0.22	120	R									NA		NA		09/10/2009
(5477) Gravity Hill Lane	0.08	160	R									NA		NA		09/10/2009
(5478) Gravity Hill Trail	0.18	260	R									NA		NA		09/10/2009
(5479) Gravity Hill Rd	0.35	880	R									NA		NA		09/10/2009
(5480) Biggin Pond Rd	0.43	380	R									NA		NA		09/10/2009

Virginia Department of Transportation
Traffic Engineering Division
2009
Annual Average Daily Traffic Volume Estimates By Section of Route
Chesterfield Maintenance Area

Route	Length	AADT	QA	4Tire	Bus	-----Truck-----				QC	K Factor	QK	Dir Factor	AAWDT	QW	Year
						2Axle	3+Axle	1Trail	2Trail							
Chesterfield County																
(5481) Biggin Pond Lane	0.17	240	R			From: 20-4762 Krim Point Loop					NA			NA		09/10/2009
						To: 20-5480 Biggin Pond Rd										
(5482) Biggin Pond Mews	0.06	40	R			From: 20-5481 Biggin Pond Lane					NA			NA		09/10/2009
						To: 20-5481 Biggin Pond Lane										
(5483) Biggin Pond Place	0.06	40	R			From: 20-5481 Biggin Pond Lane					NA			NA		09/10/2009
						To: 20-5481 Biggin Pond Lane										
(5484) Biggin Pond Court	0.06	50	R			From: 20-5480 Biggin Pond Rd					NA			NA		09/10/2009
						To: 20-5480 Biggin Pond Rd										
(5487) Chesdin Shores Dr	0.83	390	R			From: Cul-de-Sac					NA			NA		08/23/2006
						To: 20-4479 Lake Chesdin Pkwy										
(5488) Chesdin Shores Terrace	0.30	90	R			From: 20-5487 Chesdin Shores Dr					NA			NA		08/23/2006
						To: Dead End										
(5489) Chesdin Shores Place	0.08	46	R			From: Dead End					NA			NA		08/23/2006
						To: 20-5487 Chesdin Shores Dr										
(5490) Shore Lake Turn	0.13	80	R			From: Dead End					NA			NA		08/23/2006
						To: 20-4479 Lake Chesdin Pkwy										
(5491) Sandy Shores Mew	0.04	40	R			From: Dead End					NA			NA		08/23/2006
						To: 20-4479 Lake Chesdin Pkwy										
(5492) Longfellow Court	0.03	40	R			From: 20-5067 Longfellow Dr					NA			NA		08/23/2006
						To: Cul-de-Sac										
(5493) Longfellow Place	0.06	60	R			From: Cul-de-Sac					NA			NA		08/23/2006
						To: 20-5067 Longfellow Dr										
(5494) Lady Marian Place	0.10	70	R			From: 20-4087 Lady Marian Ct					NA			NA		08/23/2006
						To: Cul-de-Sac										
(5495) Tuckers Landing Rd	0.22	210	R			From: 20-678 Providence Rd					NA			NA		08/23/2006
						To: Cul-de-Sac										
(5496) Lady Blair Lane	0.25	790	R			From: Cul-de-Sac					NA			NA		08/23/2006
						To: 20-733 Pocoshock Blvd										
(5497) Jacobway Ct	0.09	130	R			From: Cul-de-Sac					NA			NA		08/23/2006
						To: 20-5496 Lady Blair Lane										
(5498) St Elizabeth Dr	0.09	180	R			From: 20-4777 Southshore Dr					NA			NA		08/23/2006
						To: Dead End										
(5499) St Cecelia Ct	0.03	60	R			From: Cul-de-Sac					NA			NA		08/23/2006
						To: 20-5282 St Cecelia Dr										
(5500) Iron Forge Dr	0.30	110	R			From: 20-5502 Salles Ridge Ct					NA			NA		08/23/2006
						To: 20-673 Old Gun Rd										
(5501) Cannon Ridge Ct	0.20	280	R			From: 20-5500 Iron Forge Dr					NA			NA		08/23/2006
						To: Cul-de-Sac										

Virginia Department of Transportation
 Traffic Engineering Division
 2009
 Annual Average Daily Traffic Volume Estimates By Section of Route
 Chesterfield Maintenance Area

Route	Length	AADT	QA	4Tire	Bus	Truck				QC	K Factor	QK	Dir Factor	AAWDT	QW	Year
						2Axle	3+Axle	1Trail	2Trail							
Chesterfield County																
(5502) Salles Ridge Ct	0.32	140	R								NA		NA			08/23/2006
(5503) Erika Hill Way	0.09	100	R								NA		NA			08/23/2006
(5504) Ravenna Dr	0.10	130	R								NA		NA			08/23/2006
(5505) Ravenna Terrace	0.16	80	R								NA		NA			08/23/2006
(5506) Bolton Castle Dr	0.08	360	R								NA		NA			08/23/2006
(5507) Fair Isle Dr	0.36	280	R								NA		NA			08/23/2006
(5508) Fair Isle Terrace	0.15	70	R								NA		NA			08/23/2006
(5509) Fair Isle Court	0.11	60	R								NA		NA			08/23/2006
(5510) Nathan Lane	0.28	330	R								NA		NA			08/23/2006
(5511) Merriwood Ridge Dr	0.15	46	R								NA		NA			08/23/2006
(5512) Merriwood Ridge Court	0.05	20	R								NA		NA			08/23/2006
(5513) Blue Heron Circle	0.50	130	R								NA		NA			08/23/2006
(5514) Blue Heron Loop	0.75	190	R								NA		NA			08/23/2006
(5515) Wycliff Ct	0.07	60	R								NA		NA			08/23/2006
(5516) Mitford Dr	0.17	190	R								NA		NA			08/23/2006
(5517) Mitford Circle	0.06	100	R								NA		NA			08/23/2006
(5518) Kingham Dr	0.38	1500	R								NA		NA			08/23/2006
(5519) Railey Hill Dr	0.16	910	R								NA		NA			08/23/2006
(5520) Kingham Place	0.08	60	R								NA		NA			08/23/2006

Virginia Department of Transportation
Traffic Engineering Division
2009
Annual Average Daily Traffic Volume Estimates By Section of Route
Chesterfield Maintenance Area

Route	Length	AADT	QA	4Tire	Bus	Truck				QC	K Factor	QK	Dir Factor	AAWDT	QW	Year
						2Axle	3+Axle	1Trail	2Trail							
Chesterfield County																
5521 Kingham Circle	0.05	40	R				From: 20-5518 Kingham Dr				NA			NA		08/23/2006
							To: 20-5518 Kingham Dr									
5522 Cobbs Point Dr	0.21	360	R				From: 20-746 Enon Church Rd				NA			NA		08/23/2006
							To: Cul-de-Sac									
5523 Cobbs Point Way	0.06	90	R				From: Cul-de-Sac				NA			NA		08/23/2006
							To: 20-5522 Cobbs Point Dr									
5524 Club Ridge Trail	0.19	180	R				From: 20-4752 Club Ridge Dr				NA			NA		08/23/2006
							To: Cul-de-Sac									
5525 Parrish Creek Lane	0.25	200	R				From: Dead End				NA			NA		08/23/2006
							To: Cul-de-Sac									
5526 Parrish Creek Dr	0.08	90	R				From: 20-5525 Parrish Creek Lane				NA			NA		08/23/2006
							To: Dead End									
5527 Grove Pond Dr	0.29	260	R				From: 20-5471 Grove Hill Rd				NA			NA		09/21/2009
							To: 20-5529 Coalbrook Dr									
5528 Roll Dr	0.15	150	R				From: 20-5527 Grove Pond Dr				NA			NA		09/21/2009
							To: 20-5527 Grove Pond Dr									
5529 Coalbrook Dr	0.60	690	R				From: 20-5471 Grove Hill Rd				NA			NA		08/23/2006
							To: 20-5527 Grove Pond Dr									
5530 Heth Dr	0.21	200	R				From: 20-5529 Coalbrook Dr				NA			NA		08/23/2006
							To: 20-5529 Coalbrook Dr									
5531 Heth Place	0.05	60	R				From: 20-5530 Heth Dr				NA			NA		09/21/2009
							To: 20-5530 Heth Dr									
5532 Heth Place	0.28	210	R				From: Cul-de-Sac				NA			NA		08/23/2006
							To: End Loop									
5533 Lady Sarah Court	0.03	48	R				From: Cul-de-Sac				NA			NA		10/16/2006
							To: 20-5532 Heth Place									
5534 Foxlight Pkwy	0.65	830	R				From: 20-668 Woolridge Rd				NA			NA		10/16/2006
							To: 20-5613 Fox Cove Circle									
5535 Lammermoor Dr	0.13	90	R				From: Cul-de-Sac				NA			NA		12/04/2006
							To: 20-5160 Highland Glen Dr									
5536 Lammermour Ct	0.15	70	R				From: Cul-de-Sac				NA			NA		12/04/2006
							To: 20-5535 Lammermoor Dr									
5537 Hancock Farm Lane	0.62	800	R				From: Cul-de-Sac				NA			NA		08/10/2006
							To: 20-4202 Ashbrook Pkwy									
5538 Hancock Farm Court	0.06	70	R				From: 20-5537 Hancock Farm Lane				NA			NA		08/10/2006
							To: Cul-de-Sac									
5539 Hancock Farm Place	0.06	60	R				From: Cul-de-Sac				NA			NA		08/10/2006
							To: 20-5537 Hancock Farm Lane									

Virginia Department of Transportation
 Traffic Engineering Division
 2009
 Annual Average Daily Traffic Volume Estimates By Section of Route
 Chesterfield Maintenance Area

Route	Length	AADT	QA	4Tire	Bus	-----Truck-----				QC	K Factor	QK	Dir Factor	AAWDT	QW	Year
						2Axle	3+Axle	1Trail	2Trail							
Chesterfield County																
(5540) Rolling Fields Lane	0.14	350	R				From: 20-5537 Hancock Farm Lane					NA		NA		08/10/2006
							To: 20-5542 Mount Holly Lane									
(5541) Rolling Fields Place	0.06	60	R				From: 20-5540 Rolling Fields Lane					NA		NA		08/10/2006
							To: Dead End									
(5542) Mount Holly Lane	0.19	90	R				From: 20-5537 Hancock Farm Lane					NA		NA		08/10/2006
							To: Cul-de-Sac									
(5543) Summergate Court	0.04	60	R				From: Cul-de-Sac					NA		NA		08/10/2006
							To: 20-5537 Hancock Farm Lane									
(5544) Clover Ridge Lane	0.22	220	R				From: 20-5537 Hancock Farm Lane					NA		NA		08/10/2006
							To: Cul-de-Sac									
(5545) Clover Ridge Place	0.06	46	R				From: 20-5544 Clover Ridge Lane					NA		NA		08/10/2006
							To: Dead End									
(5546) Mountcastle Place	0.06	70	R				From: 20-5368 Mountcastle Rd					NA		NA		11/30/2006
							To: Cul-de-Sac									
(5547) Calavetti Loop	0.05	30	R				From: 20-5439 Calavetti Dr					NA		NA		11/30/2006
							To: 20-5439 Calavetti Dr									
(5548) Calavetti Court	0.03	30	R				From: Dead End					NA		NA		11/30/2006
							To: 20-5439 Calavetti Dr									
(5549) Fox Marsh Dr	0.32	480	R				From: Cul-de-Sac					NA		NA		09/21/2009
							To: 20-5534 Foxlight Pkwy									
(5550) Fox Marsh Place	0.13	150	R				From: 20-5549 Fox Marsh Dr					NA		NA		09/21/2009
							To: Cul-de-Sac									
(5551) Fox Marsh Court	0.06	50	R				From: 20-5549 Fox Marsh Dr					NA		NA		09/21/2009
							To: Cul-de-Sac									
(5552) Gills Gate Dr	0.18	460	R				From: 20-651 Belmont Rd					NA		NA		08/21/2006
							To: Cul-de-Sac									
(5553) Gills Gate Terrace	0.11	130	R				From: Cul-de-Sac					NA		NA		08/21/2006
							To: 20-5552; 20-5554									
(5554) Gills Gate Pl	0.04	50	R				From: 20-5552; 20-5553 RT 5554					NA		NA		08/21/2006
							To: Cul-de-Sac									
(5555) Gills Gate Ct	0.11	110	R				From: Cul-de-Sac					NA		NA		08/21/2006
							To: 20-5552 Gills Gate Dr									
(5556) Tanner Slip Circle	0.33	150	R				From: Dead End					NA		NA		11/30/2006
							To: 20-1181 Sandwave Rd									
(5557) Jessup Station Court	0.09	110	R				From: Cul-de-Sac					NA		NA		08/21/2006
							To: 20-5560 Jessup Station Rd									
(5558) Jessup Station Place	0.03	60	R				From: 20-5560 Jessup Station Rd					NA		NA		08/21/2006
							To: Cul-de-Sac									

Virginia Department of Transportation
Traffic Engineering Division
2009
Annual Average Daily Traffic Volume Estimates By Section of Route
Chesterfield Maintenance Area

Route	Length	AADT	QA	4Tire	Bus	-----Truck-----				QC	K Factor	QK	Dir Factor	AAWDT	QW	Year
						2Axle	3+Axle	1Trail	2Trail							
Chesterfield County																
5559 Holden Rd	0.13	80	R			From: Dead End					NA			NA		08/21/2006
						To: Cul-de-Sac										
5560 Jessup Station Rd	0.12	570	R			From: 20-643 Jessup Rd					NA			NA		08/21/2006
						To: 20-5559 Holden Rd										
5561 Lamond Dr	0.15	140	R			From: Cul-de-Sac					NA			NA		11/30/2006
						To: 20-6069 Nevis Dr										
5562 Corte Castle Court	0.12	80	R			From: Cul-de-Sac					NA			NA		11/30/2006
						To: 20-4757 Corte Castle Rd										
5563 Corte Castle Place	0.09	70	R			From: Cul-de-Sac					NA			NA		11/30/2006
						To: 20-4757 Corte Castle Rd										
5564 Greywater Dr	0.13	40	R			From: 20-4954 Greyfield Dr					NA			NA		04/20/2009
						To: Cul-de-Sac										
5565 Greywater Court	0.03	30	R			From: 20-5564 Greywater Dr					NA			NA		04/20/2009
						To: Cul-de-Sac										
5566 Pleasant Creek Dr	0.44	210	R			From: 20-4071 Woodland Hill Dr					NA			NA		11/30/2006
						To: 20-4067 Walthall Creek Dr										
5566 Pleasant Creek Dr	0.12	100	R			From: Dead End					NA			NA		03/16/2009
						To: 20-5566 Pleasant Creek Dr										
5567 Grand Forest Terrace	0.25	50	R			From: 20-5566 Pleasant Creek Dr					NA			NA		11/30/2006
						To: Cul-de-Sac										
5568 Drayton Landing Dr	0.16	50	R			From: 20-1569 Ironbridge Pkwy					NA			NA		11/30/2006
						To: Cul-de-Sac										
5569 Drayton Landing Court	0.06	130	R			From: 20-5568 Drayton Landing Dr					NA			NA		11/30/2006
						To: Cul-de-Sac										
5570 Arbor Point Trail	0.05	60	R			From: 20-5568 Drayton Landing Dr					NA			NA		11/30/2006
						To: Cul-de-Sac										
5571 Greyshire Dr	0.60	480	R			From: 20-828 Bermuda Orchard Lane					NA			NA		11/30/2006
						To: Cul-de-Sac										
5572 Greymont Lane	0.20	130	R			From: 20-828 Bermuda Orchard Lane					NA			NA		11/30/2006
						To: 20-5571 Greyshire Dr										
5573 Farnham Circle	0.05	70	R			From: 20-2561 E, Farnham Dr					NA			NA		11/30/2006
						To: 20-2561 W, Farnham Dr										
5574 Farnham Court	0.12	60	R			From: 20-2561 E, Farnham Dr					NA			NA		11/30/2006
						To: 20-2561 W, Farnham Dr										
5575 Princess Mary Place	0.19	160	R			From: 20-5576 Trumpington Ct					NA			NA		11/30/2006
						To: Cul-de-Sac										
5576 Trumpington Ct	0.22	180	R			From: Cul-de-Sac					NA			NA		11/30/2006
						To: Cul-de-Sac										

Virginia Department of Transportation
 Traffic Engineering Division
 2009
 Annual Average Daily Traffic Volume Estimates By Section of Route
 Chesterfield Maintenance Area

Route	Length	AADT	QA	4Tire	Bus	-----Truck-----				QC	K Factor	QK	Dir Factor	AAWDT	QW	Year
						2Axle	3+Axle	1Trail	2Trail							
Chesterfield County																
(5577) Glen Ridge Court	0.08	60	R				From: Cul-de-Sac				NA			NA		11/30/2006
							To: 20-3867 Village Square Pkwy									
(5578) Heth Court	0.05	30	R				From: 20-5530 Heth Dr				NA			NA		11/30/2006
							To: Cul-de-Sac									
(5579) Village Gate Dr	0.13	170	R				From: 20-4673 Village Ridge Dr				NA			NA		11/30/2006
							To: Cul-de-Sac									
(5580) Village View Dr	0.05	70	R				From: Cul-de-Sac				NA			NA		11/30/2006
							To: 20-5579 Village Gate Dr									
(5581) Village Gate Place	0.02	90	R				From: 20-5579 Village Gate Dr				NA			NA		11/30/2006
							To: Cul-de-Sac									
(5582) Trickle Creek Place	0.12	160	R				From: Cul-de-Sac				NA			NA		11/30/2006
							To: 20-2728 Scottingham Dr									
(5583) Watermill Pkwy	1.46	7300	R				From: 20-668 Woolridge Rd				NA			NA		08/30/2006
							To: 20-652 Old Hundred Rd									
(5584) Windmill Ridge Dr	0.08	730	R				From: Dead End				NA			NA		08/30/2006
							To: 20-5583 Watermill Pkwy									
(5585) Rose Family Lane	0.06	470	R				From: 20-5586 Rose Family Dr				NA			NA		08/30/2006
							To: 20-5584 Windmill Ridge Dr									
(5586) Rose Family Dr	0.31	410	R				From: Cul-de-Sac				NA			NA		08/30/2006
							To: Cul-de-Sac									
(5587) Billstone Dr	0.06	120	R				From: 20-5588; 20-5592				NA			NA		08/30/2006
							To: 20-5586 Rose Family Dr									
(5588) Billstone Place	0.06	70	R				From: 20-5587 Billstone Dr				NA			NA		08/30/2006
							To: Cul-de-Sac									
(5589) Waterhouse Dr	0.05	290	R				From: 20-5583 Watermill Pkwy				NA			NA		08/30/2006
							To: 20-5590 Holding Pond Lane									
(5590) Holding Pond Lane	0.26	190	R				From: Cul-de-Sac				NA			NA		08/30/2006
							To: Cul-de-Sac									
(5591) Holding Pond Court	0.11	90	R				From: Cul-de-Sac				NA			NA		08/30/2006
							To: 20-5590 Holding Pond Lane									
(5592) Water House Court	0.06	80	R				From: Cul-de-Sac				NA			NA		08/30/2006
							To: 20-5587 Billstone Dr									
(5593) Sugar Hill Dr	0.18	250	R				From: 20-5597 Hollow Oak Dr				NA			NA		10/16/2006
							To: 20-7088									
(5593) Sugar Hill Dr	0.09	690	R				From: 20-7088				NA			NA		09/21/2009
							To: Cul-de-Sac									
(5594) Sugar Hill Court	0.04	60	R				From: 20-5593 Sugar Hill Dr				NA			NA		10/16/2006
							To: Cul-de-Sac									

Virginia Department of Transportation
 Traffic Engineering Division
 2009
 Annual Average Daily Traffic Volume Estimates By Section of Route
 Chesterfield Maintenance Area

Route	Length	AADT	QA	4Tire	Bus	Truck				QC	K Factor	QK	Dir Factor	AAWDT	QW	Year
						2Axle	3+Axle	1Trail	2Trail							
Chesterfield County																
(5595) Hidden Nest Dr	0.12	180	R				From: End Loop				NA			NA		10/16/2006
							To: 20-5595 Sugar Hill Dr									
(5596) Hidden Nest Court	0.11	110	R				From: 20-5595 Hidden Nest Dr				NA			NA		10/16/2006
							To: Cul-de-Sac									
(5597) Hollow Oak Dr	0.28	390	R				From: 20-5720 Hollow Oak Dr				NA			NA		10/16/2006
							To: 20-5013 N. Battlecreek Dr									
(5598) Millstep Terrace	0.09	120	R				From: Cul-de-Sac				NA			NA		10/16/2006
							To: Cul-de-Sac									
(5599) Waterwheel Dr	0.25	270	R				From: 20-5411 Foggy Mill Dr				NA			NA		10/16/2006
							To: 20-5598 Millstep Terrace									
(5600) Swiftrock Ridge Terrace	0.15	90	R				From: Cul-de-Sac				NA			NA		11/15/2006
							To: 20-4553 Swift Rock Ridge Dr									
(5601) Creekbluff Ridge Dr	0.13	80	R				From: Cul-de-Sac				NA			NA		11/15/2006
							To: Cul-de-Sac									
(5602) Stonewood Manor Dr	0.27	280	R				From: 20-628 Hickory Rd				NA			NA		11/30/2006
							To: Dead End									
(5603) Hickory Branch Dr	0.40	170	R				From: Dead End				NA			NA		11/30/2006
							To: Dead End									
(5604) Olde Towne Creek Dr	0.02	30	R				From: 20-5603 Hickory Branch Dr				NA			NA		11/30/2006
							To: Dead End									
(5605) Hickory Branch Circle	0.02	40	R				From: 20-628 Hickory Rd				NA			NA		11/30/2006
							To: Cul-de-Sac									
(5606) Spy Glass Hill Ct	0.07	70	R				From: 20-5279 Spyglass Hill Circle				NA			NA		08/21/2006
							To: 20-5279 Spyglass Hill Circle									
(5607) Spy Glass Hill Mews	0.04	50	R				From: 20-5279 Spyglass Hill Circle				NA			NA		08/21/2006
							To: 20-5279 Spyglass Hill Circle									
(5608) Spy Glass Hill Circle	0.05	49	R				From: 20-5279 Spyglass Hill Circle				NA			NA		08/21/2006
							To: 20-5279 Spyglass Hill Circle									
(5609) Spy Glass Hill Mew	0.07	70	R				From: 20-5279 Spyglass Hill Circle				NA			NA		08/21/2006
							To: 20-5279 Spyglass Hill Circle									
(5610) Stonecreek Club Pl	0.15	220	R				From: 20-5279 Spyglass Hill Circle				NA			NA		08/21/2006
							To: Cul-de-Sac									
(5611) Stonecreek Club Court	0.05	60	R				From: 20-5610 Stonecreek Club Place				NA			NA		08/21/2006
							To: 20-5610 Stonecreek Club Place									
(5612) Marsh Light Lane	0.27	240	R				From: 20-5534 Foxlight Pkwy				NA			NA		08/21/2006
							To: 20-5613									
(5613) Fox Cove Circle	0.61	310	R				From: 20-5612 Marsh Light Lane				NA			NA		08/21/2006
							To: End Loop									

Virginia Department of Transportation
Traffic Engineering Division
2009
Annual Average Daily Traffic Volume Estimates By Section of Route
Chesterfield Maintenance Area

Route	Length	AADT	QA	4Tire	Bus	Truck				QC	K Factor	QK	Dir Factor	AAWDT	QW	Year
						2Axle	3+Axle	1Trail	2Trail							
Chesterfield County																
(5614) Moss Light Place	0.14	100	R				From: 20-5534				NA			NA		08/21/2006
							To: Cul-de-Sac									
(5615) Ducklight Terrace	0.20	130	R				From: 20-5534				NA			NA		08/21/2006
							To: Cul-de-Sac									
(5616) Moss Fire Court	0.12	110	R				From: Cul-de-Sac				NA			NA		08/21/2006
							To: 20-5534 Foxlight Pkwy									
(5617) Chester Village Dr	0.65	620	R				From: SR 10 Hundred Rd				NA			NA		11/30/2006
							To: 20-1521 Womack Rd									
(5618) Fountain Square Place	0.06	320	R				From: 20-1513 Centre St				NA			NA		11/30/2006
							To: 20-5617 Chester Village Dr									
(5619) Fountain Square Way	0.03	230	R				From: 20-5618 Fountain Square Place				NA			NA		11/30/2006
							To: 20-1513 Centre St									
(5620) Dragonnade Terrace	0.24	140	R				From: Cul-de-Sac				NA			NA		11/30/2006
							To: 20-607 Huguenot Springs Rd									
(5621) Regiment Terrace	0.17	100	R				From: 20-5620 Dragonnade Terrace				NA			NA		11/30/2006
							To: Cul-de-Sac									
(5622)	0.07	60	R				From: 20-677 Old Buckingham Rd				NA			NA		11/30/2006
							To: Cul-de-Sac									
(5623) Poinsetta Dr	0.12	110	R				From: 20-1527, W Grove Ave				NA			NA		11/30/2006
							To: Cul-de-Sac									
(5624) Poinsetta Court	0.07	50	R				From: 20-5623 Poinsetta Dr				NA			NA		11/30/2006
							To: Cul-de-Sac									
(5625) Balta Terrace	0.12	80	R				From: 20-4609 Balta Rd				NA			NA		09/23/2009
							To: Cul-de-Sac									
(5626) Balta Turn	0.05	40	R				From: Cul-de-Sac				NA			NA		09/23/2009
							To: 20-4609 Balta Rd									
(5627) Timsberry Circle	0.29	440	R				From: Cul-de-Sac				NA			NA		09/23/2009
							To: 20-5630									
(5628) Timsberry Terrace	0.08	260	R				From: 20-5627 Timsberry Circle				NA			NA		09/23/2009
							To: 20-3468 Broadwater Rd									
(5629) Broadwater Lane	0.08	160	R				From: 20-5630				NA			NA		09/23/2009
							To: 20-5627 Timsberry Circle									
(5630) Broadwater Way	0.22	480	R				From: 20-3468 Broadwater Rd				NA			NA		09/23/2009
							To: 20-5874									
(5631) Fox Light Place	0.20	360	R				From: Cul-de-Sac				NA			NA		11/30/2006
							To: 20-5534									
(5632) Fox Light Terrace	0.30	240	R				From: Cul-de-Sac				NA			NA		11/30/2006
							To: Cul-de-Sac									

Virginia Department of Transportation
Traffic Engineering Division
2009
Annual Average Daily Traffic Volume Estimates By Section of Route
Chesterfield Maintenance Area

Route	Length	AADT	QA	4Tire	Bus	-----Truck-----				QC	K Factor	QK	Dir Factor	AAWDT	QW	Year
						2Axle	3+Axle	1Trail	2Trail							
Chesterfield County																
(5633) Cameron Bay Dr	0.38	1200	R								NA			NA		08/23/2009
(5634) Cameron Bridge Dr	0.26	500	R								NA			NA		09/23/2009
(5635) Cameron Bridge Place	0.11	160	R								NA			NA		09/23/2009
(5636) Cameron Bridge Court	0.04	80	R								NA			NA		09/23/2009
(5637) Ferintosh Lane	0.28	490	R								NA			NA		09/23/2009
(5638) Ferintosh Court	0.05	100	R								NA			NA		09/23/2009
(5639) Ferintosh Place	0.08	110	R								NA			NA		09/23/2009
(5640) Chesbay Ct	0.04	60	R								NA			NA		10/16/2006
(5641) Creek Top Way	0.03	50	R								NA			NA		10/16/2006
(5642) Creek Bottom Lane	0.03	60	R								NA			NA		10/16/2006
(5643) Creek Bottom Trail	0.07	80	R								NA			NA		10/16/2006
(5644) Moven Court	0.04	70	R								NA			NA		10/16/2006
(5645) Moven Dr	0.10	220	R								NA			NA		10/16/2006
(5646) Moven Place	0.06	70	R								NA			NA		10/16/2006
(5647) Bantry Dr	0.69	1000	R								NA			NA		10/16/2006
(5648) Willow Walk Dr	0.29	70	R								NA			NA		08/21/2006
(5649) Winding Ash Court	0.11	150	R								NA			NA		08/21/2006
(5650) Twisted Cedar Dr	0.19	330	R								NA			NA		08/21/2006
(5651) Twisted Cedar Place	0.06	70	R								NA			NA		08/21/2006

Virginia Department of Transportation
Traffic Engineering Division
2009
Annual Average Daily Traffic Volume Estimates By Section of Route
Chesterfield Maintenance Area

Route	Length	AADT	QA	4Tire	Bus	Truck				QC	K Factor	QK	Dir Factor	AAWDT	QW	Year
						2Axle	3+Axle	1Trail	2Trail							
Chesterfield County																
(5652) Hampton Bluff Terrace	0.07	210	R				From: 20-5653					NA		NA		08/21/2006
							To: 20-5383 Hampton Green Dr									
(5653) Hampton Bluff Terrace	0.16	180	R				From: Cul-de-Sac					NA		NA		08/21/2006
							To: Cul-de-Sac									
(5654) Adkins Ridge Place	0.07	110	R				From: Dead End					NA		NA		06/10/2009
							To: 20-1499 Stroud Lane									
(5655) Brad McNeer Pkwy	0.92	3800	R				From: 20-754					NA		NA		10/12/2006
							To: US 360									
(5656) Craig Rath Blvd	0.62	500	R				From: US 360					NA		NA		10/12/2006
							To: 20-5655 Brad McNeer Pkwy									
(5657) Lake Summer Dr	0.50	860	R				From: Cul-de-Sac					NA		NA		04/22/2009
							To: 20-5663; 20-5664									
(5657)	0.22	460	R				From: 20-667 Otterdale Rd					NA		NA		10/16/2006
							To: 20-5657									
(5658) Lake Summer Place	0.05	30	R				From: 20-5657					NA		NA		10/16/2006
							To: Cul-de-Sac									
(5659) Lake Summer Turn	0.02	7	R				From: Dead End					NA		NA		04/22/2009
							To: 20-5657									
(5660) Lake Summer Court	0.10	60	R				From: 20-5657					NA		NA		10/16/2006
							To: Cul-de-Sac									
(5661) Starlee Dr	0.10	120	R				From: Cul-de-Sac					NA		NA		10/16/2006
							To: 20-5657									
(5662) Starlee Court	0.03	60	R				From: Cul-de-Sac					NA		NA		10/16/2006
							To: 20-5661 Starlee Dr									
(5663) Lake Summer Terrace	0.08	80	R				From: 20-5657 Lake Summer Dr					NA		NA		10/16/2006
							To: Cul-de-Sac									
(5664) Jaydee Dr	0.29	210	R				From: Dead End					NA		NA		10/16/2006
							To: 20-5657 Lake Summer Dr									
(5665) Jaydee Place	0.03	50	R				From: 20-5664 Jaydee Dr					NA		NA		10/16/2006
							To: Cul-de-Sac									
(5666) Tadey Dr	0.11	620	R				From: 20-625					NA		NA		03/18/2009
							To: Dead End									
(5667) Dampler Court	0.01	60	R				From: 20-5397					NA		NA		03/18/2009
							To: Dead End									
(5668) Woodleigh Dr	0.57	190	R				From: 20-7105					NA		NA		03/18/2009
							To: 20-5670									
(5669) Claybon Lane	0.18	60	R				From: 20-5668 Woodleigh Dr					NA		NA		03/18/2009
							To: Cul-de-Sac									

Virginia Department of Transportation
 Traffic Engineering Division
 2009
 Annual Average Daily Traffic Volume Estimates By Section of Route
 Chesterfield Maintenance Area

Route	Length	AADT	QA	4Tire	Bus	Truck				QC	K Factor	QK	Dir Factor	AAWDT	QW	Year
						2Axle	3+Axle	1Trail	2Trail							
Chesterfield County																
(5670) Faraday Dr	0.34	120	R			From: 20-5394 Beachmere Dr					NA			NA		03/18/2009
						To: 20-5960										
(5671) Faraday Place	0.06	60	R			From: 20-5670					NA			NA		03/18/2009
						To: Cul-de-Sac										
(5672) Hampton Meadows Terr	0.18	210	R			From: Cul-de-Sac					NA			NA		08/21/2006
						To: 20-4645 Hampton Meadows Lane										
(5673) Hampton Meadows Circl	0.04	30	R			From: 20-5672 Hampton Meadows Terrace					NA			NA		08/21/2006
						To: 20-5672 Hampton Meadows Terrace										
(5674) Hamptn Springs Rd	0.15	270	R			From: 20-5383 Hampton Green Dr					NA			NA		08/21/2006
						To: Cul-de-Sac										
(5675) Hampton Colony Way	0.10	160	R			From: 20-5674 Hamptn Springs Rd					NA			NA		08/21/2006
						To: 20-5676										
(5676) Hampton Springs Rd	0.08	220	R			From: Cul-de-Sac					NA			NA		08/21/2006
						To: Cul-de-Sac										
(5677) Pine Reach Dr	0.38	290	R			From: Cul-de-Sac					NA			NA		09/23/2009
						To: 20-5368 Mountcastle Rd										
(5678) Pine Reach Court	0.10	100	R			From: Cul-de-Sac					NA			NA		09/23/2009
						To: 20-5677 Pine Reach Dr										
(5679) Michmar Dr	0.22	610	R			From: 20-632 Chalkley Rd					NA			NA		04/03/2009
						To: 20-5352										
(5680) Wedd Tree Terrace	0.08	80	R			From: Cul-de-Sac					NA			NA		04/03/2009
						To: 20-5351										
(5681) Burkwood Court	0.03	40	R			From: 20-5352					NA			NA		04/03/2009
						To: Cul-de-Sac										
(5682) Wellington Farms Place	0.08	50	R			From: Cul-de-Sac					NA			NA		04/03/2009
						To: 20-5352 Wellington Farms Dr										
(5683) Southern Ridge Dr	0.15	46	R			From: Cul-de-Sac					NA			NA		04/03/2009
						To: 20-4353 Southern Points Dr										
(5684) Lyndenwood Dr	0.50	610	R			From: 20-5186 Eastfair Dr					NA			NA		04/03/2009
						To: 20-5686										
(5685) MacAndrew Lane	0.43	70	R			From: Cul-de-Sac					NA			NA		04/03/2009
						To: 20-5761; 20-5905										
(5685) MacAndrew Court	0.15	90	R			From: Cul-de-Sac					NA			NA		04/03/2009
						To: Cul-de-Sac										
(5686) Sterling Cove Dr	0.21	500	R			From: Dead End					NA			NA		04/03/2009
						To: Cul-de-Sac										
(5687) Noltland Court	0.08	60	R			From: Cul-de-Sac					NA			NA		04/03/2009
						To: 20-5686 Sterling Cove Dr										

Virginia Department of Transportation
Traffic Engineering Division
2009
Annual Average Daily Traffic Volume Estimates By Section of Route
Chesterfield Maintenance Area

Route	Length	AADT	QA	4Tire	Bus	Truck				QC	K Factor	QK	Dir Factor	AAWDT	QW	Year
						2Axle	3+Axle	1Trail	2Trail							
Chesterfield County																
(5688) Rockcrest Ct	0.05	30	R								NA		NA			11/30/2006
(5689) Hampton Valley Dr	0.48	280	R								NA		NA			08/21/2006
(5690) Hampton Valley Ct	0.06	80	R								NA		NA			08/21/2006
(5691) Hampton Valley Pl	0.08	90	R								NA		NA			08/21/2006
(5692) Hampton Valley Terrace	0.18	170	R								NA		NA			08/21/2006
(5693) Appletree Dr	0.10	180	R								NA		NA			04/22/2009
(5694) Appletree Dr	0.05	70	R								NA		NA			04/22/2009
(5695) Appletree Court	0.04	30	R								NA		NA			04/22/2009
(5696) Railey Hill Court	0.07	90	R								NA		NA			09/23/2009
(5697) Fox Lake Terrace	0.03	60	R								NA		NA			09/23/2009
(5698) Fox Lake Court	0.19	280	R								NA		NA			09/23/2009
(5699) Fox Cove Terrace	0.18	160	R								NA		NA			10/16/2006
(5700) Croft Crossing Dr	0.29	300	R								NA		NA			09/23/2009
(5701) Croft Crossing Court	0.08	150	R								NA		NA			09/23/2009
(5702) Fox Hurst Court	0.08	40	R								NA		NA			09/10/2009
(5703) Fox Hurst Terrace	0.03	80	R								NA		NA			09/10/2009
(5704) Abbots Rdige Court	0.04	46	R								NA		NA			09/10/2009
(5705) Abbots Ridge Terrace	0.09	100	R								NA		NA			09/10/2009
(5706) Mountshire Lane	0.26	260	R								NA		NA			09/23/2009

Virginia Department of Transportation
Traffic Engineering Division
2009
Annual Average Daily Traffic Volume Estimates By Section of Route
Chesterfield Maintenance Area

Route	Length	AADT	QA	4Tire	Bus	Truck				QC	K Factor	QK	Dir Factor	AAWDT	QW	Year
						2Axle	3+Axle	1Trail	2Trail							
Chesterfield County																
(5707) Mountshire Place	0.04	40	R								NA			NA		09/23/2009
(5708) Mountshire Terrace	0.10	90	R								NA			NA		09/23/2009
(5709) Krim Point Court	0.03	47	R								NA			NA		09/10/2009
(5710) Krim Point Place	0.09	80	R								NA			NA		09/10/2009
(5711) Sawgrass Place	0.08	120	R								NA			NA		08/21/2006
(5712) Spyglass Hill Terrace	0.08	140	R								NA			NA		08/21/2006
(5713) Spyglass Hill Terrace	0.04	47	R								NA			NA		08/21/2006
(5714) Shorewood Court	0.12	280	R								NA			NA		09/23/2009
(5715)	0.10	160	R								NA			NA		09/23/2009
(5716) John Winston Jones Pk	0.59	1300	R								NA			NA		09/23/2009
(5717) Shorewood Place	0.15	160	R								NA			NA		09/23/2009
(5718) Hollow Oak Terrace	0.07	60	R								NA			NA		08/21/2006
(5719) Hollow Oak Ct	0.09	80	R								NA			NA		08/21/2006
(5720) Hollow Oak Dr	0.35	420	R								NA			NA		08/21/2006
(5721) Stockport Dr	0.31	1900	R								NA			NA		03/25/2009
(5721) Stockport Dr	0.12	560	R								NA			NA		03/25/2009
(5722) Stockport Terrace	0.22	70	R								NA			NA		03/25/2009
(5723) Burnage Court	0.09	160	R								NA			NA		03/25/2009
(5724) Hereld Green Dr	0.03	270	R								NA			NA		03/25/2009

Virginia Department of Transportation
Traffic Engineering Division
2009
Annual Average Daily Traffic Volume Estimates By Section of Route
Chesterfield Maintenance Area

Route	Length	AADT	QA	4Tire	Bus	Truck				QC	K Factor	QK	Dir Factor	AAWDT	QW	Year
						2Axle	3+Axle	1Trail	2Trail							
Chesterfield County																
(5725) Hereld Green Dr	0.08	280	R				From: 20-5721 Stockport Dr				NA			NA		03/25/2009
							To: Cul-de-Sac									
(5726) Stockport Turn	0.25	60	R				From: 20-5722 Stockport Terrace				NA			NA		03/25/2009
							To: Cul-de-Sac									
(5727) Taylor Landing Way	0.27	160	R				From: 20-3670 Woodland Pond Pkwy				NA			NA		04/20/2009
							To: Cul-de-Sac									
(5728) Taylor Landing Place	0.06	48	R				From: 20-5727 Taylor Landing Way				NA			NA		04/20/2009
							To: Cul-de-Sac									
(5729) Park Branch Lane	0.51	410	R				From: Cul-de-Sac				NA			NA		04/22/2009
							To: 20-3670 Woodland Pond Pkwy									
(5730) Park Branch Court	0.09	40	R				From: Cul-de-Sac				NA			NA		04/22/2009
							To: 20-5729 Park Branch Lane									
(5731) Banff Court	0.11	70	R				From: 20-5729 Park Branch Lane				NA			NA		04/22/2009
							To: Cul-de-Sac									
(5732) Banff Terrace	0.13	80	R				From: Cul-de-Sac				NA			NA		04/22/2009
							To: 20-5729 Park Branch Lane									
(5733) Lenox Forest Dr	0.35	430	R				From: 20-711 Robious Rd				NA			NA		09/10/2009
							To: 20-5736									
(5734) Planters Walk Dr	0.17	210	R				From: Dead End				NA			NA		09/10/2009
							To: 20-5733 Lenox Forest Dr									
(5735) Lenox Forest Court	0.14	130	R				From: Cul-de-Sac				NA			NA		09/10/2009
							To: 20-5733 Lenox Forest Dr									
(5736) Forest Creek Dr	0.17	160	R				From: 20-5745				NA			NA		09/10/2009
							To: Cul-de-Sac									
(5737) Chesdin Ridge Dr	0.40	370	R				From: Cul-de-Sac				NA			NA		03/25/2009
							To: 20-602 River Rd									
(5738) Chesdin Ridge Court	0.08	60	R				From: 20-5737				NA			NA		03/25/2009
							To: Cul-de-Sac									
(5739) Kings Farm Dr	0.42	790	R				From: 20-5744				NA			NA		09/10/2009
							To: 20-711 Robious Rd									
(5740) Kings Farm Court	0.12	110	R				From: Dead End				NA			NA		09/10/2009
							To: 20-5739 Kings Farm Dr									
(5741) Cotesworth Way	0.11	240	R				From: 20-5742				NA			NA		09/10/2009
							To: 20-5739 Kings Farm Dr									
(5742) Pond Chase Dr	0.18	110	R				From: 20-5859				NA			NA		09/10/2009
							To: Dead End									
(5743) Pond Chase	0.05	47	R				From: Dead End				NA			NA		09/10/2009
							To: 20-5742 Pond Chase Dr									

Virginia Department of Transportation
Traffic Engineering Division
2009
Annual Average Daily Traffic Volume Estimates By Section of Route
Chesterfield Maintenance Area

Route	Length	AADT	QA	4Tire	Bus	Truck				QC	K Factor	QK	Dir Factor	AAWDT	QW	Year
						2Axle	3+Axle	1Trail	2Trail							
Chesterfield County																
(5744) Riverdowns South Dr	0.65	180	R									NA		NA		09/10/2009
(5744) Riverdowns South Dr	0.32	860	R									NA		NA		09/10/2009
(5745) Riverdowns North Dr	0.37	650	R									NA		NA		09/10/2009
(5745) Riverdowns North Dr	0.18	250	R									NA		NA		09/10/2009
(5746) Riverdowns North Court	0.04	48	R									NA		NA		09/10/2009
(5747) Riverdowns North Mews	0.06	70	R									NA		NA		09/10/2009
(5748) Planters Walk Court	0.05	47	R									NA		NA		09/10/2009
(5749) Poplar View Plaza	0.08	310	R									NA		NA		09/10/2009
(5750) Black Gum Terrace	0.19	240	R									NA		NA		09/10/2009
(5751) Polo Place	0.07	730	R									NA		NA		09/10/2009
(5752) Littleburg Dr	0.32	220	R									NA		NA		09/10/2009
(5753) Littleburg Court	0.04	60	R									NA		NA		09/10/2009
(5754) Prindell Court	0.06	70	R									NA		NA		09/10/2009
(5755) Quixton Lane	0.15	150	R									NA		NA		09/10/2009
(5756) Oxley Dr	0.08	320	R									NA		NA		09/10/2009
(5757) Oxley Court	0.14	220	R									NA		NA		09/10/2009
(5758) Queens Grant Dr	0.53	320	R									NA		NA		09/10/2009
(5759) Royal Crest Dr	0.03	30	R									NA		NA		09/10/2009
(5759) Royal Crest Dr	0.05	20	R									NA		NA		09/10/2009

Virginia Department of Transportation
 Traffic Engineering Division
 2009
 Annual Average Daily Traffic Volume Estimates By Section of Route
 Chesterfield Maintenance Area

Route	Length	AADT	QA	4Tire	Bus	Truck				QC	K Factor	QK	Dir Factor	AAWDT	QW	Year
						2Axle	3+Axle	1Trail	2Trail							
Chesterfield County																
(5760) MacAnerew Dr	0.09	390	R				From: 20-5186 Eastfair Dr				NA			NA		04/22/2009
							To: 20-5761									
(5761) McAndrew Terrace	0.22	150	R				From: 20-5685 MacAndrew Court; MacAndrew Lane				NA			NA		04/22/2009
							To: Cul-de-Sac									
(5762)	0.04	30	R				From: 20-5186 Eastfair Dr				NA			NA		04/22/2009
							To: Cul-de-Sac									
(5763) Glamis Court	0.14	80	R				From: 20-5685 MacAndrew Court				NA			NA		04/22/2009
							To: Cul-de-Sac									
(5764) Lyndewood Court	0.05	40	R				From: Cul-de-Sac				NA			NA		04/22/2009
							To: 20-5186 Eastfair Dr									
(5765) Braidstone Lane	0.09	170	R				From: Cul-de-Sac				NA			NA		09/23/2009
							To: 20-5186 Eastfair Dr									
(5766) Braidstone Terrace	0.19	80	R				From: 20-5765 Braidstone Lane				NA			NA		09/23/2009
							To: Cul-de-Sac									
(5767) Covina Lane	0.18	160	R				From: Cul-de-Sac				NA			NA		09/10/2009
							To: 20-5186 Eastfair Dr									
(5768) Covina Court	0.09	90	R				From: 20-5767 Covina Lane				NA			NA		09/10/2009
							To: Cul-de-Sac									
(5769) Claybon Terrace	0.11	80	R				From: Cul-de-Sac				NA			NA		09/10/2009
							To: 20-5669 Claybon Lane									
(5771) Hampton Valley T	0.04	46	R				From: Cul-de-Sac				NA			NA		09/10/2009
							To: 20-5689 Hampton Valley Dr									
(5772) Hampton Valley Circle	0.04	45	R				From: 20-5689 Hampton Valley Dr				NA			NA		09/10/2009
							To: Cul-de-Sac									
(5773) Hampton Valley Mews	0.03	40	R				From: Cul-de-Sac				NA			NA		09/10/2009
							To: 20-5689 Hampton Valley Dr									
(5774) Corapeake Terrace	0.68	240	R				From: 20-4496 Chesdin Green Way				NA			NA		09/23/2009
							To: Cul-de-Sac									
(5775) Corapeake Place	0.11	60	R				From: Cul-de-Sac				NA			NA		09/23/2009
							To: 20-4496 Chesdin Green Way									
(5776) Corapeake Place	0.16	60	R				From: Cul-de-Sac				NA			NA		09/23/2009
							To: 20-4064 Clear Springs Lane									
(5779) Laughter Court	0.03	90	R				From: 20-859 Forest Lake Rd				NA			NA		03/16/2009
							To: Cul-de-Sac									
(5780) Laketree Dr	0.36	530	R				From: Dead End				NA			NA		03/16/2009
							To: Cul-de-Sac									
(5781) Windy Marsh Court	0.04	120	R				From: Cul-de-Sac				NA			NA		03/16/2009
							To: 20-5780 Laketree Dr									

Virginia Department of Transportation
 Traffic Engineering Division
 2009
 Annual Average Daily Traffic Volume Estimates By Section of Route
 Chesterfield Maintenance Area

Route	Length	AADT	QA	4Tire	Bus	Truck				QC	K Factor	QK	Dir Factor	AAWDT	QW	Year
						2Axle	3+Axle	1Trail	2Trail							
Chesterfield County																
(5782) Sweet Berry Court	0.04	60	R				From: 20-5780 Laketree Dr				NA			NA		03/16/2009
							To: Cul-de-Sac									
(5783) Lilking Rd	0.18	60	R				From: 20-1530 Stebbins St				NA			NA		03/16/2009
							To: Cul-de-Sac									
(5784) Lilking Court	0.08	60	R				From: Cul-de-Sac				NA			NA		03/16/2009
							To: 20-5783									
(5785) Dalhart Court	0.06	90	R				From: Cul-de-Sac				NA			NA		09/23/2009
							To: 20-5789									
(5786) Vanhorn Court	0.04	80	R				From: Cul-de-Sac				NA			NA		09/23/2009
							To: 20-5789									
(5787) Yantis Court	0.03	50	R				From: Cul-de-Sac				NA			NA		09/23/2009
							To: 20-5789									
(5788) Bethesda Court	0.06	50	R				From: Cul-de-Sac				NA			NA		09/23/2009
							To: 20-3531 Timonium Dr									
(5789) Tuscola Dr	0.37	530	R				From: 20-3530 Mineola Dr				NA			NA		09/23/2009
							To: Cul-de-Sac									
(5790) Liberty WalkDr	0.04	270	R				From: 20-4765 Mill View Dr				NA			NA		09/23/2009
							To: 20-5792									
(5791) Mill Shed Dr	0.20	120	R				From: 20-4765 Mill View Dr				NA			NA		09/23/2009
							To: Cul-de-Sac									
(5792) Mill Meadow Dr	0.17	260	R				From: Dead End				NA			NA		09/23/2009
							To: 20-5791									
(5793) Mill Walk Court	0.04	40	R				From: Cul-de-Sac				NA			NA		09/23/2009
							To: 20-5792 Mill Meadow Dr									
(5794) Mill Walk Dr	0.12	80	R				From: 20-5795				NA			NA		10/01/2009
							To: 20-5791 Mill Shed Dr									
(5795) Forest Mill Dr	0.23	150	R				From: 20-5792				NA			NA		10/01/2009
							To: Cul-de-Sac									
(5796) Forest Mill Dr	0.05	60	R				From: 20-5795				NA			NA		10/01/2009
							To: 20-5795									
(5797) Mission Hills Lane	0.27	370	R				From: 20-5279 Spyglass Hill Circle				NA			NA		10/01/2009
							To: Cul-de-Sac									
(5798) Mission Hills Loop	0.06	50	R				From: 20-5797 Mission Hills Lane				NA			NA		10/01/2009
							To: 20-5797 Mission Hills Lane									
(5799) Mission Hills Circle	0.08	60	R				From: 20-5797 Mission Hills Lane				NA			NA		10/01/2009
							To: 20-5797 Mission Hills Lane									
(5800) Peeble Beach Court	0.16	160	R				From: Cul-de-Sac				NA			NA		10/01/2009
							To: 20-5279 Spyglass Hill Circle									

Virginia Department of Transportation
Traffic Engineering Division
2009
Annual Average Daily Traffic Volume Estimates By Section of Route
Chesterfield Maintenance Area

Route	Length	AADT	QA	4Tire	Bus	Truck				QC	K Factor	QK	Dir Factor	AAWDT	QW	Year
						2Axle	3+Axle	1Trail	2Trail							
Chesterfield County																
(5801) Twisted Cedar Terrace	0.07	110	R								NA			NA		05/26/2009
(5802) Twister Cedar Court	0.05	100	R								NA			NA		05/26/2009
(5812) Windy Creek Place	0.06	100	R								NA			NA		08/20/2009
(5813) Windy Creek Dr	0.10	240	R								NA			NA		08/20/2009
(5814) Windy Creek Circle	0.22	310	R								NA			NA		08/20/2009
(5815) Windy Creek Court	0.03	49	R								NA			NA		08/20/2009
(5816) Windy Creek Way	0.03	60	R								NA			NA		08/20/2009
(5817) Balta Court	0.10	80	R								NA			NA		09/23/2009
(5818) Balta Place	0.09	240	R								NA			NA		09/23/2009
(5819) Marek Dr	0.11	230	R								NA			NA		09/23/2009
(5820) Hulsey Dr	0.14	180	R								NA			NA		09/28/2009
(5821) Hampton Chase Way	0.08	360	R								NA			NA		10/01/2009
(5822) Hampton Chase Dr	0.38	200	R								NA			NA		10/01/2009
(5823) Hampton Chase Place	0.08	80	R								NA			NA		10/01/2009
(5824) Hampton Chase Court	0.07	100	R								NA			NA		10/01/2009
(5825) Jaydee Court	0.22	260	R								NA			NA		04/22/2009
(5826) Jaydee Terrace	0.10	160	R								NA			NA		04/22/2009
(5827) Summerlake Circle	0.17	320	R								NA			NA		04/22/2009
(5828) Summerlake Dr	0.30	60	R								NA			NA		04/22/2009

Virginia Department of Transportation
 Traffic Engineering Division
 2009
 Annual Average Daily Traffic Volume Estimates By Section of Route
 Chesterfield Maintenance Area

Route	Length	AADT	QA	4Tire	Bus	Truck				QC	K Factor	QK	Dir Factor	AAWDT	QW	Year
						2Axle	3+Axle	1Trail	2Trail							
Chesterfield County																
(5829) Kipper Dr	0.08	230	R								NA			NA		04/22/2009
(5830) Kipper Turn	0.18	130	R								NA			NA		04/22/2009
(5831) Summerlake Turn	0.05	46	R								NA			NA		10/01/2009
(5832) Summerlake Mews	0.12	100	R								NA			NA		10/01/2009
(5833) Prince James Dr	0.52	390	R								NA			NA		07/01/2009
(5834) Prince James Place	0.08	100	R								NA			NA		07/01/2009
(5835) Prince James Court	0.03	47	R								NA			NA		07/01/2009
(5836) Prince James Terrace	0.13	110	R								NA			NA		07/01/2009
(5837) Orchid Dr	0.38	290	R								NA			NA		07/01/2009
(5838) Orchid Court	0.03	48	R								NA			NA		07/01/2009
(5839) Orchid Terrace	0.05	80	R								NA			NA		07/01/2009
(5840) Camack Trail	0.25	770	R								NA			NA		07/22/2009
(5841) Caymack Place	0.13	110	R								NA			NA		07/22/2009
(5842) Jeffries Way	0.31	600	R								NA			NA		07/22/2009
(5843) Ashwell Dr	1.00	180	R								NA			NA		04/30/2009
(5844) Langford Lane	0.09	500	R								NA			NA		04/30/2009
(5845) Langford Dr	0.40	90	R								NA			NA		04/30/2009
(5846) Penhurst Rd	0.18	100	R								NA			NA		04/30/2009
(5847) Markfield Dr	0.09	70	R								NA			NA		04/30/2009

Virginia Department of Transportation
Traffic Engineering Division
2009
Annual Average Daily Traffic Volume Estimates By Section of Route
Chesterfield Maintenance Area

Route	Length	AADT	QA	4Tire	Bus	Truck				QC	K Factor	QK	Dir Factor	AAWDT	QW	Year
						2Axle	3+Axle	1Trail	2Trail							
Chesterfield County																
(5848) Calcutt Lane	0.10	140	R				From: 20-5849				NA			NA		04/30/2009
							To: 20-5843 Ashwell Dr									
(5849) Calcutt Dr	0.18	120	R				From: Cul-de-Sac				NA			NA		04/30/2009
							To: 20-5850									
(5850) Grendon Dr	0.41	380	R				From: Dead End				NA			NA		04/30/2009
							To: Cul-de-Sac									
(5851) Hedgeway Place	0.06	80	R				From: Cul-de-Sac				NA			NA		04/30/2009
							To: 20-5850 Grendon Dr									
(5852) Mariners Way	0.22	360	R				From: 20-668 Woolridge Rd				NA			NA		09/28/2009
							To: Cul-de-Sac									
(5853) Windjammer Dr	0.37	270	R				From: 20-5852 Mariners Way				NA			NA		09/28/2009
							To: 20-7052									
(5854) Windjammer Way	0.02	350	R				From: 20-5853				NA			NA		09/28/2009
							To: Dead End									
(5855) Tidal Dr	0.08	150	R				From: 20-5856				NA			NA		09/28/2009
							To: 20-5853 Windjammer Dr									
(5856) Watershore Dr	0.28	450	R				From: 20-5853 Windjammer Dr				NA			NA		09/28/2009
							To: 20-7053									
(5857) Mariners Place	0.06	110	R				From: 20-5852 Mariners Way				NA			NA		09/28/2009
							To: Cul-de-Sac									
(5858) Pond Chase Court	0.11	160	R				From: Cul-de-Sac				NA			NA		10/01/2009
							To: 20-5859									
(5859) Post Mill Dr	0.58	200	R				From: Dead End				NA			NA		10/01/2009
							To: 20-5742; 20-5858									
(5860) Brewton Way	0.20	110	R				From: 20-5859 Post Mill Dr				NA			NA		10/01/2009
							To: 20-5744 Riverdowns South Dr									
(5861) Brewton Terrace	0.07	60	R				From: 20-5860				NA			NA		10/01/2009
							To: Cul-de-Sac									
(5862) Fairpines Lane	0.13	160	R				From: 20-2130 Fairpines Rd				NA			NA		10/01/2009
							To: 20-5439 Calavetti Dr									
(5863) Bareback Dr	0.06	490	R				From: 20-5864				NA			NA		04/29/2009
							To: 20-2130 Fairpines Rd									
(5864) Bareback Terrace	0.23	320	R				From: Cul-de-Sac				NA			NA		04/29/2009
							To: Cul-de-Sac									
(5865) Ivyride Terrace	0.07	80	R				From: 20-5319 Ivyridge Dr				NA			NA		04/07/2009
							To: Cul-de-Sac									
(5866) Ivytree Terrace	0.04	190	R				From: Cul-de-Sac				NA			NA		04/07/2009
							To: 20-1535; 20-5319									

Virginia Department of Transportation
Traffic Engineering Division
2009
Annual Average Daily Traffic Volume Estimates By Section of Route
Chesterfield Maintenance Area

Route	Length	AADT	QA	4Tire	Bus	Truck				QC	K Factor	QK	Dir Factor	AAWDT	QW	Year
						2Axle	3+Axle	1Trail	2Trail							
Chesterfield County																
(5868) Delamere Dr	0.18	120	R				From: 20-5668 Woodleigh Dr				NA			NA		10/01/2009
							To: 20-5670 Faraday Dr									
(5869) Faraday Court	0.06	60	R				From: 20-5670 Faraday Dr				NA			NA		10/01/2009
							To: Cul-de-Sac									
(5870) Tregegar Lake Pkwy	0.37	200	R				From: 20-754 Charter Colony Pkwy				NA			NA		10/01/2009
							To: 20-4535 Waterford Lake Dr									
(5871) Sterling Cove Place	0.32	110	R				From: Cul-de-Sac				NA			NA		04/22/2009
							To: 20-5198 Sterling Cove Dr									
(5872) Sterling Tide Court	0.12	40	R				From: 20-5198				NA			NA		04/22/2009
							To: Cul-de-Sac									
(5873) Colorstone Place	0.07	40	R				From: 20-5198				NA			NA		04/22/2009
							To: Cul-de-Sac									
(5874) Broadwater Way	0.08	290	R				From: 20-5630 Broadwater Way				NA			NA		11/06/2009
							To: End Loop									
(5875) Pleasant Creek Place	0.03	60	R				From: Cul-de-Sac				NA			NA		10/01/2009
							To: 20-5566 Pleasant Creek Dr									
(5876) Woodhugh Place	0.03	70	R				From: 20-5566 Pleasant Creek Dr				NA			NA		10/01/2009
							To: Cul-de-Sac									
(5877) Pleasant Creek Court	0.03	60	R				From: 20-5566 Pleasant Creek Dr				NA			NA		10/01/2009
							To: Cul-de-Sac									
(5878) Amberdale Dr	0.25	160	R				From: 20-5879 Lynchester Dr				NA			NA		10/01/2009
							To: 20-612 Gregory Pond Rd									
(5879) Amberleigh Blvd	0.10	560	R				From: US 360 Hull Street Rd				NA			NA		10/26/2009
							To: 20-7051									
(5880) Providence Ridge Rd	0.10	1600	R				From: 20-647 Reams Rd				NA			NA		07/22/2009
							To: 20-5882									
(5881) Providence Ridge Court	0.14	260	R				From: 20-5880 Providence Ridge Rd				NA			NA		07/22/2009
							To: Cul-de-Sac									
(5882) Providence Knoll Dr	0.46	1100	R				From: Cul-de-Sac				NA			NA		07/22/2009
							To: Cul-de-Sac									
(5883) Jeffries Terrace	0.07	150	R				From: Cul-de-Sac				NA			NA		07/22/2009
							To: 20-5842									
(5884) Burray Court	0.10	60	R				From: 20-5184 Burray Rd				NA			NA		07/22/2009
							To: Cul-de-Sac									
(5885) Alcorn Way	0.15	730	R				From: 20-950 Charter Colony Pkwy				NA			NA		07/22/2009
							To: 20-5886 Alcorn Terrace									
(5886) Alcorn Terrace	0.17	410	R				From: Cul-de-Sac				NA			NA		07/22/2009
							To: Cul-de-Sac									

Virginia Department of Transportation
Traffic Engineering Division
2009
Annual Average Daily Traffic Volume Estimates By Section of Route
Chesterfield Maintenance Area

Route	Length	AADT	QA	4Tire	Bus	Truck				QC	K Factor	QK	Dir Factor	AAWDT	QW	Year
						2Axle	3+Axle	1Trail	2Trail							
Chesterfield County																
(5887) Scotter Hills Dr	0.21	80	R				From: 20-5471 Grove Hill Rd				NA			NA		07/22/2009
							To: End Circle									
(5888) Scotter Hills Lane	0.08	160	R				From: 20-5887 Scotter Hills Dr				NA			NA		07/22/2009
							To: 20-668 Woolridge Rd									
(5889) Cadbury Court	0.04	60	R				From: 20-5752 Littleburg Dr				NA			NA		07/22/2009
							To: Cul-de-Sac									
(5890) Ridgemoor Dr	0.07	600	R				From: Cul-de-Sac				NA			NA		07/22/2009
							To: 20-5471 Grove Hill Rd									
(5891) Shepherds Watch Dr	0.28	660	R				From: 20-5895				NA			NA		03/25/2009
							To: 20-649 Newbys Bridge Rd									
(5892) Hunters Lake Lane	0.08	250	R				From: 20-5891				NA			NA		03/25/2009
							To: Dead End									
(5893) Hunters Lake Place	0.09	110	R				From: Cul-de-Sac				NA			NA		03/25/2009
							To: 20-5892 Hunters Lake Lane									
(5894) Hunters Lake Turn	0.23	130	R				From: 20-5892 Hunters Lake Lane				NA			NA		03/25/2009
							To: Cul-de-Sac									
(5895) Shepherds Mill Dr	0.18	110	R				From: Cul-de-Sac				NA			NA		03/25/2009
							To: Cul-de-Sac									
(5896) Alderwood Loop	0.04	30	R				From: 20-4595 Alderwood Way				NA			NA		10/01/2009
							To: 20-4595 Alderwood Way									
(5897) Ashley Forest Dr	0.04	120	R				From: 20-4595 Alderwood Way				NA			NA		10/01/2009
							To: 20-4599 Wellspring Rd									
(5898)	0.07	90	R				From: 20-5850 Grendon Dr				NA			NA		10/01/2009
							To: 20-5843 Ashwell Dr									
(5899) St Audries Dr	0.46	160	R				From: Cul-de-Sac				NA			NA		03/25/2009
							To: 20-4756 Pypers Pointe Dr									
(5900) Hogans Place	0.10	90	R				From: 20-4835 Hogans Alley				NA			NA		10/01/2009
							To: Cul-de-Sac									
(5903) Oak Lake Blvd	0.56	1000	R				From: 20-604 Genito Rd				NA			NA		10/01/2009
							To: 20-5904									
(5903) Oak Lake Blvd	0.68	430	R				From: 20-5904				NA			NA		10/01/2009
							To: End of Loop									
(5904) Oak Lake Court	0.15	1100	R				From: Cul-de-Sac				NA			NA		10/01/2009
							To: 20-5903									
(5905)	0.18	110	R				From: 20-5685				NA			NA		04/22/2009
							To: Cul-de-Sac									
(5906) MacAndrew Court	0.17	110	R				From: 20-5685 MacAndrew Lane				NA			NA		04/22/2009
							To: Cul-de-Sac									

Virginia Department of Transportation
Traffic Engineering Division
2009
Annual Average Daily Traffic Volume Estimates By Section of Route
Chesterfield Maintenance Area

Route	Length	AADT	QA	4Tire	Bus	-----Truck-----				QC	K Factor	QK	Dir Factor	AAWDT	QW	Year
						2Axle	3+Axle	1Trail	2Trail							
Chesterfield County																
5907	Perdue Springs Drive	0.11	80	R								NA		NA		10/01/2009
5908	Cameron Bay Terrace	0.05	60	R								NA		NA		10/01/2009
5909	Branders Creek Dr	0.13	4300	R								NA		NA		04/01/2009
5910	Hampton Crossing Mew	0.04	60	R								NA		NA		10/05/2009
5911	Brook Pointe Place	0.13	60	R								NA		NA		11/06/2009
5912	Village Creek Dr	0.25	440	R								NA		NA		10/26/2009
5913	Village Garden Dr	0.29	60	R								NA		NA		10/26/2009
5914	Village Garden Circle	0.07	150	R								NA		NA		10/26/2009
5915	Chester Village Circle	0.18	3100	R								NA		NA		10/26/2009
5916	Rise Shaft Rd	0.11	90	R								NA		NA		11/06/2009
5917	Tipple Point Rd	0.28	160	R								NA		NA		11/06/2009
5918	Elkington Dr	0.16	90	R								NA		NA		11/06/2009
5919	Elkington Court	0.05	30	R								NA		NA		11/06/2009
5920	N Otterdale Rd	0.26	40	R								NA		NA		11/06/2009
5921	Springmont Rd	0.24	860	R								NA		NA		04/27/2009
5922	Springmont Terrace	0.16	230	R								NA		NA		04/27/2009
5923	Knightwood Lane	0.15	60	R								NA		NA		04/27/2009
5924	Knightwood Place	0.04	270	R								NA		NA		04/27/2009
5925	Knightwood Court	0.05	80	R								NA		NA		04/27/2009

Virginia Department of Transportation
 Traffic Engineering Division
 2009
 Annual Average Daily Traffic Volume Estimates By Section of Route
 Chesterfield Maintenance Area

Route	Length	AADT	QA	4Tire	Bus	Truck				QC	K Factor	QK	Dir Factor	AAWDT	QW	Year
						2Axle	3+Axle	1Trail	2Trail							
Chesterfield County																
5926 Stately Oak Rd	0.26	170	R				20-5927				NA			NA		11/06/2009
							20-637 Hopkins Rd									
5927 Beulah Oak Lane	0.35	210	R				Cul-de-Sac				NA			NA		11/06/2009
							Cul-de-Sac									
5928 Ironstone Dr	0.28	140	R				20-638 Cogbill Rd				NA			NA		11/06/2009
							Cul-de-Sac									
5929 Wimby Way	0.05	330	R				20-5928 Ironstone Dr				NA			NA		10/26/2009
							20-5930									
5930 Barnwood Dr	0.12	60	R				Cul-de-Sac				NA			NA		10/26/2009
							20-5931									
5930 Barnwood Dr	0.17	310	R				Cul-de-Sac				NA			NA		10/26/2009
							Cul-de-Sac									
5931 Barnwood Terrace	0.03	60	R				20-5930 Barnwood Dr				NA			NA		10/26/2009
							Cul-de-Sac									
5932 Barnwood Terrace	0.06	80	R				Cul-de-Sac				NA			NA		10/26/2009
							20-5930 Barnwood Dr									
5933 Ironhorse Rd	0.04	70	R				Cul-de-Sac				NA			NA		10/26/2009
							20-5930 Barnwood Dr									
5933 Ironhorse Rd	0.11	550	R				Dead End				NA			NA		10/26/2009
5934 Blackwater Dr	0.16	320	R				20-5933 Ironhorse Rd				NA			NA		10/26/2009
							20-5964									
5935 Townsbury Rd	0.12	70	R				20-638 Cogbill Rd				NA			NA		04/27/2009
							Cul-de-Sac									
5936 Townsbury Court	0.09	47	R				20-5935 Townsbury Rd				NA			NA		04/27/2009
							Cul-de-Sac									
5937 Townsbury Terrace	0.04	240	R				20-5936 Townsbury Court				NA			NA		04/27/2009
							Cul-de-Sac									
5938 Scotts Bluff Way	0.21	690	R				20-7220 Cascade Creek Lane				NA			NA		04/27/2009
							20-638 Cogbill Rd									
5939 Scotts Bluff Court	0.07	90	R				Cul-de-Sac				NA			NA		04/27/2009
							20-5938 Scotts Bluff Way									
5940 Scotts Bluff Lane	0.11	140	R				Cul-de-Sac				NA			NA		04/27/2009
							20-5938									
5940 Scotts Bluff Lane	0.09	140	R				20-5938 Scotts Bluff Way				NA			NA		04/27/2009
							Cul-de-Sac									
5941 Scotts Bluff Terrace	0.03	60	R				20-5940 Scotts Bluff Lane				NA			NA		04/27/2009
							Cul-de-Sac									

Virginia Department of Transportation
 Traffic Engineering Division
 2009
 Annual Average Daily Traffic Volume Estimates By Section of Route
 Chesterfield Maintenance Area

Route	Length	AADT	QA	4Tire	Bus	-----Truck-----				QC	K Factor	QK	Dir Factor	AAWDT	QW	Year
						2Axle	3+Axle	1Trail	2Trail							
Chesterfield County																
5942 Newbys Mill Dr	0.20	320	R			From: 20-5895 Shepherds Mill Dr					NA			NA		04/29/2009
						To: 20-649 Newbys Bridge Rd										
5943 Newbys Mill Terrace	0.06	60	R			From: 20-5942 Newbys Mill Dr					NA			NA		04/29/2009
						To: Cul-de-Sac										
5944 Newbys Mill Court	0.04	70	R			From: Cul-de-Sac					NA			NA		04/29/2009
						To: 20-5942 Newbys Mill Dr										
5945	0.09	NA				From: Cul-de-Sac					NA			NA		
						To: 20-5842 Jeffries Way										
5945	0.08	NA				From: Cul-de-Sac					NA			NA		
						To: Cul-de-Sac										
5946 Rolling Spring Dr	0.18	320	R			From: Cul-de-Sac					NA			NA		07/22/2009
						To: 20-950										
5947 Pamplin Dr	0.04	330	R			From: 20-5948 Denby Way					NA			NA		07/22/2009
						To: 20-5946 Rolling Spring Dr										
5948 Denby Way	0.16	320	R			From: Cul-de-Sac					NA			NA		07/22/2009
						To: 20-5949										
5949 Denby Terrace	0.11	170	R			From: Cul-de-Sac					NA			NA		07/22/2009
						To: Cul-de-Sac										
5950 Clemons Dr	0.14	300	R			From: Dead End					NA			NA		10/26/2009
						To: 20-5946 Rolling Spring Dr										
5951 Penny Bridge Dr	0.23	220	R			From: 20-5115 Penney Bridge Dr					NA			NA		10/22/2009
						To: Cul-de-Sac										
5952 Penny Bridge Place	0.07	80	R			From: Cul-de-Sac					NA			NA		10/22/2009
						To: 20-5951 Penny Bridge Dr										
5953 Bailey Wood Rd	0.14	NA				From: Cul-de-Sac					NA			NA		
						To: 20-5954 Bailey Wood Terrace										
5953	0.09	120	R			From: 20-5954					NA			NA		10/22/2009
						To: 20-5951										
5954 Bailey Wood Terrace	0.03	20	R			From: 20-5953 Bailey Wood Rd					NA			NA		10/22/2009
						To: Cul-de-Sac										
5958 Medinah Place	0.10	90	R			From: Cul-de-Sac					NA			NA		10/26/2009
						To: 20-5670 Faraday Dr										
5959 Medinah Court	0.12	100	R			From: 20-5670					NA			NA		10/26/2009
						To: Cul-de-Sac										
5960 Faraday Terrace	0.05	70	R			From: Cul-de-Sac					NA			NA		10/26/2009
						To: 20-5670 Faraday Dr										
5960 Faraday Terrace	0.14	70	R			From: Cul-de-Sac					NA			NA		10/22/2009
						To: Cul-de-Sac										

Virginia Department of Transportation
Traffic Engineering Division
2009
Annual Average Daily Traffic Volume Estimates By Section of Route
Chesterfield Maintenance Area

Route	Length	AADT	QA	4Tire	Bus	Truck				QC	K Factor	QK	Dir Factor	AAWDT	QW	Year
						2Axle	3+Axle	1Trail	2Trail							
Chesterfield County																
(5961)	0.04	60	R											NA		10/05/2009
(5962) Bantry Terrace	0.08	70	R											NA		10/05/2009
(5963) Bantry Loop	0.04	40	R											NA		10/05/2009
(5964) Blackwater Terrace	0.04	80	R											NA		10/26/2009
(5964) Blackwater Terrace	0.09	110	R											NA		10/26/2009
(5965) Alcove Grove Way	0.03	210	R											NA		04/27/2009
(5966) Alcove Grove Lane	0.22	110	R											NA		04/27/2009
(5967) Salix Grove Court	0.19	340	R											NA		04/27/2009
(5968) Salix Grove Court	0.08	170	R											NA		04/27/2009
(5969) Willow Grove Rd	0.16	600	R											NA		04/27/2009
(5970) Brynmore Dr	0.33	440	R											NA		10/05/2009
(5971) Crooked Branch Terrac	0.22	140	R											NA		10/05/2009
(5972) Riverdowns North Place	0.11	80	R											NA		10/20/2009
(5973) Riverdowns North Terra	0.15	140	R											NA		10/20/2009
(5974) Grace Wood Place	0.02	40	R											NA		10/20/2009
(5975) Grace Wood Court	0.08	60	R											NA		10/20/2009
(5976) Abbeydale Court	0.07	80	R											NA		10/21/2009
(5977) Abbeydale Dr	0.10	190	R											NA		10/21/2009
(5978) Burley Ridge Lane	0.06	160	R											NA		10/21/2009

Virginia Department of Transportation
Traffic Engineering Division
2009
Annual Average Daily Traffic Volume Estimates By Section of Route
Chesterfield Maintenance Area

Route	Length	AADT	QA	4Tire	Bus	Truck				QC	K Factor	QK	Dir Factor	AAWDT	QW	Year
						2Axle	3+Axle	1Trail	2Trail							
Chesterfield County																
5979 Burley Ridge Terrace	0.15	130	R									NA		NA		10/21/2009
5980 Chester Grove Dr	0.59	490	R									NA		NA		04/01/2009
5981 Chester Grove Court	0.05	60	R									NA		NA		04/01/2009
5982 Piney Ridge Court	0.03	50	R									NA		NA		04/01/2009
5983 Live Oak Lane	0.32	170	R									NA		NA		10/26/2009
5983 Live Oak Lane	0.03	350	R									NA		NA		10/26/2009
5984 Live Oak Roundabout	0.04	260	R									NA		NA		10/26/2009
5985 Live Oak Dr	0.07	40	R									NA		NA		10/26/2009
5986 Live Oak Court	0.32	150	R									NA		NA		10/26/2009
5987 Live Oak Circle	0.24	20	R									NA		NA		10/26/2009
5988 Wilfong Dr	0.24	260	R									NA		NA		10/05/2009
5989 Collington Dr	0.16	390	R									NA		NA		04/20/2009
5989 Collington Dr	0.67	120	R									NA		NA		04/20/2009
5990 Denby Dale Dr	0.06	120	R									NA		NA		04/20/2009
5991 Brading Lane	0.69	360	R									NA		NA		11/05/2009
5992 Brading Court	0.03	80	R									NA		NA		10/20/2009
5993 Haveridge Dr	0.16	140	R									NA		NA		11/06/2009
5994 Wiverhouse Rd	0.06	30	R									NA		NA		10/20/2009
5995 Ashleyville Lane	0.23	90	R									NA		NA		10/20/2009

Virginia Department of Transportation
 Traffic Engineering Division
 2009
 Annual Average Daily Traffic Volume Estimates By Section of Route
 Chesterfield Maintenance Area

Route	Length	AADT	QA	4Tire	Bus	Truck				QC	K Factor	QK	Dir Factor	AAWDT	QW	Year
						2Axle	3+Axle	1Trail	2Trail							
Chesterfield County																
(5996) Parracombe Lane	0.03	8	R				From: 20-5991 Brading Lane				NA			NA		10/20/2009
							To: Dead End									
(5997) Brading Mews	0.05	70	R				From: Cul-de-Sac				NA			NA		10/20/2009
							To: 20-5991 Brading Lane									
(5998) Forest Row Trail	0.21	4	R				From: Cul-de-Sac				NA			NA		10/20/2009
							To: 20-5990 Denby Dale Dr									
(6000) Carters Way Blvd	0.06	1100	R				From: 20-6001 Carters Way Rd				NA			NA		08/21/2006
							To: 20-655 Beach Rd									
(6001) Carters Way Rd	0.11	50	R				From: Dead End				NA			NA		08/21/2006
							To: 20-6003 Carters Creek Dr									
(6001) Carters Way Rd	0.16	470	R				From: 20-6003 Carters Creek Dr				NA			NA		08/21/2006
							To: 20-6002 Carters Way Circle									
(6001) Carters Way Rd	0.18	650	R				From: 20-6002 Carters Way Circle				NA			NA		08/21/2006
							To: 20-6000 Carters Way Blvd									
(6001) Carters Way Rd	0.16	470	R				From: 20-6000 Carters Way Blvd				NA			NA		08/21/2006
							To: 20-6005 Carters Way Pl									
(6001) Carters Way Rd	0.22	320	R				From: 20-6005 Carters Way Pl				NA			NA		08/21/2006
							To: Dead End									
(6002) Carters Way Circle	0.14	40	R				From: Cul-de-Sac				NA			NA		08/21/2006
							To: Dead End									
(6003) Carters Creek Dr	0.41	280	R				From: Cul-de-Sac				NA			NA		08/21/2006
							To: 20-6006 Carters Creek Ct									
(6003) Carters Creek Dr	0.06	350	R				From: 20-6006 Carters Creek Ct				NA			NA		08/21/2006
							To: 20-6004 Carters Creek Pl									
(6003) Carters Creek Dr	0.06	400	R				From: 20-6004 Carters Creek Pl				NA			NA		08/21/2006
							To: 20-6001 Carters Way Rd									
(6004) Carters Creek Pl	0.14	90	R				From: 20-6003 Carters Creek Dr				NA			NA		08/21/2006
							To: Cul-de-Sac									
(6005) Carters Way Pl	0.08	49	R				From: Cul-de-Sac				NA			NA		08/21/2006
							To: 20-6001 Carters Way Rd									
(6006) Carters Creek Ct	0.15	100	R				From: 20-6003 Carters Creek Dr				NA			NA		08/21/2006
							To: Cul-de-Sac									
(6007) Carters Crossing Way	0.20	360	R				From: Carters Valley Rd				NA			NA		04/22/2009
							To: 20-6001 Carters Way Rd									
(6008) Carters Crossing Court	0.09	30	R				From: Cul-de-Sac				NA			NA		04/22/2009
							To: 20-6007 Carters Crossing Way									
(6009) Carters Valley Rd	0.63	310	R				From: Dead End				NA			NA		04/22/2009
							To: Dead End									
(6010) Carters Valley Court	0.06	30	R				From: Cul-de-Sac				NA			NA		04/22/2009
							To: 20-6009 Carters Valley Rd									

Virginia Department of Transportation
 Traffic Engineering Division
 2009
 Annual Average Daily Traffic Volume Estimates By Section of Route
 Chesterfield Maintenance Area

Route	Length	AADT	QA	4Tire	Bus	Truck				QC	K Factor	QK	Dir Factor	AAWDT	QW	Year
						2Axle	3+Axle	1Trail	2Trail							
Chesterfield County																
(6011) Carters Valley Terrace	0.09	60	R				From: Cul-de-Sac				NA			NA		04/22/2009
							To: 20-6009; 20-6012									
(6012) Carters Valley Place	0.07	60	R				From: 20-6009; 20-6011				NA			NA		04/22/2009
							To: Cul-de-Sac									
(6013) Carters Valley Turn	0.10	60	R				From: Cul-de-Sac				NA			NA		04/22/2009
							To: 20-6009									
(6015) Crooked Creek Dr	0.31	370	R				From: 20-6018 Long Branch Dr				NA			NA		08/21/2006
							To: 20-653 Qualla Rd									
(6016) Crooked Creek Ct	0.04	40	R				From: Cul-de-Sac				NA			NA		08/21/2006
							To: 20-6015 Crooked Creek Dr									
(6017) Golden Nugget Ct	0.11	80	R				From: 20-6015 Crooked Creek Dr				NA			NA		08/21/2006
							To: Cul-de-Sac									
(6018) Long Branch Dr	0.05	40	R				From: Dead End				NA			NA		08/21/2006
							To: 20-6015 Crooked Creek Dr									
(6018) Long Branch Dr	0.18	160	R				From: 20-6015 Crooked Creek Dr				NA			NA		08/21/2006
							To: 20-6019 Long Branch Ct									
(6018) Long Branch Dr	0.05	30	R				From: 20-6019 Long Branch Ct				NA			NA		08/21/2006
							To: Dead End									
(6019) Long Branch Ct	0.07	60	R				From: 20-6018 Long Branch Dr				NA			NA		08/21/2006
							To: Cul-de-Sac									
(6020) Carters Creek Terrace	0.09	40	R				From: 20-6003 Carters Creek Dr				NA			NA		08/21/2006
							To: Cul-de-Sac									
(6021) Waterwheel Dr	0.04	230	R				From: 20-5599 Waterwheel Dr				NA			NA		11/30/2006
							To: 20-5599 Waterwheel Dr									
(6022) Millbluff Dr	0.08	250	R				From: 20-4765 Mill View Dr				NA			NA		11/30/2006
							To: 20-5599 Waterwheel Dr									
(6030) Rockridge Rd	0.33	380	R				From: 20-1596 Cresthill Rd				NA			NA		11/30/2006
							To: Dead End									
(6031) Chipstead Rd	0.38	200	R				From: 20-6030 S, Rockridge Rd				NA			NA		11/30/2006
							To: 20-6030 N, Rockridge Rd									
(6032) Rockridge Pl	0.17	40	R				From: 20-6030 Rockridge Rd				NA			NA		11/30/2006
							To: Cul-de-Sac									
(6033) Rockridge Ct	0.04	80	R				From: 20-6030 Rockridge Rd				NA			NA		11/30/2006
							To: Cul-de-Sac									
(6034) Chipstead Pl	0.05	40	R				From: Cul-de-Sac				NA			NA		11/30/2006
							To: 20-6031 Chipstead Rd									
(6035) Chipstead Ct	0.03	20	R				From: 20-6031 Chipstead Rd				NA			NA		11/30/2006
							To: Cul-de-Sac									

Virginia Department of Transportation
Traffic Engineering Division
2009
Annual Average Daily Traffic Volume Estimates By Section of Route
Chesterfield Maintenance Area

Route	Length	AADT	QA	4Tire	Bus	-----Truck-----				QC	K Factor	QK	Dir Factor	AAWDT	QW	Year
						2Axle	3+Axle	1Trail	2Trail							
Chesterfield County																
(6040) Lucks Lane	0.33	6900	G				From: 20-754 Charter Colony Parkway				NA			6900	G	2009
							To: SR 288									
(6045) Lanas Pkwy	0.52	2400	R				From: Cul-de-Sac				NA			NA		10/12/2006
							To: US 360 Hull Street Rd									
(6050) Pineridge Lane	0.06	40	R				From: Cul-de-Sac				NA			NA		10/12/2006
							To: 20-4090 Sweet Willow Dr									
(6051) Hardwood Dr	0.18	670	R				From: Cul-de-Sac				NA			NA		10/12/2006
							To: 20-6057 Crawford Wood Dr									
(6051) Hardwood Dr	0.08	1600	R				From: 20-6056 Haven Oaks Circle				NA			NA		10/12/2006
							To: 20-6054 Stetson Court									
(6051) Hardwood Dr	0.11	1300	R				From: 20-6054 Stetson Court				NA			NA		10/12/2006
							To: 20-4095 Westcreek Dr									
(6051) Hardwood Dr	0.05	380	R				From: 20-4095 Westcreek Dr				NA			NA		10/12/2006
							To: 20-6052 Laurel Top Dr									
(6051) Hardwood Dr	0.10	520	R				From: 20-6052 Laurel Top Dr				NA			NA		10/12/2006
							To: 20-4090 Sweet Willow Dr; Sweet Willow Dr									
(6051) Hardwood Dr	0.04	47	R				From: Cul-de-Sac				NA			NA		10/12/2006
							To: Cul-de-Sac									
(6052) Laurel Top Dr	0.35	160	R				From: Dead End				NA			NA		10/12/2006
							To: 20-6053 Millside Terrace									
(6052) Laurel Top Dr	0.06	250	R				From: 20-6053 Millside Terrace				NA			NA		10/12/2006
							To: 20-6051 Hardwood Dr									
(6053) Millside Terrace	0.06	80	R				From: 20-6052 Laurel Top Dr				NA			NA		10/12/2006
							To: Cul-de-Sac									
(6054) Stetson Court	0.05	70	R				From: Cul-de-Sac				NA			NA		10/12/2006
							To: 20-6051 Hardwood Dr									
(6055) Laurel Top Court	0.18	70	R				From: Dead End				NA			NA		10/12/2006
							To: 20-6052 Laurel Top Dr									
(6055) Wilson Wood Rd	0.05	220	R				From: 20-6052 Laurel Top Dr				NA			NA		10/12/2006
							To: Cul-de-Sac									
(6056) Haven Oaks Circle	0.08	80	R				From: 20-6051 Hardwood Dr				NA			NA		10/12/2006
							To: Cul-de-Sac									
(6057) Crawford Wood Dr	0.22	430	R				From: 20-6061 Courthouse Acres Dr				NA			NA		03/23/2009
							To: 20-6051 Hardwood Dr									
(6057) Crawford Wood Dr	0.06	70	R				From: 20-6051 Hardwood Dr				NA			NA		03/23/2009
							To: Cul-de-Sac									
(6058) Crawford Wood Terrace	0.07	190	R				From: 20-6057 Crawford Wood Dr				NA			NA		10/12/2006
							To: 20-6055 Laurel Top Ct									
(6058) Crawford Wood Terrace	0.08	100	R				From: 20-6055 Laurel Top Ct				NA			NA		03/23/2009
							To: Cul-de-Sac									

Virginia Department of Transportation
Traffic Engineering Division
2009
Annual Average Daily Traffic Volume Estimates By Section of Route
Chesterfield Maintenance Area

Route	Length	AADT	QA	4Tire	Bus	Truck				QC	K Factor	QK	Dir Factor	AAWDT	QW	Year
						2Axle	3+Axle	1Trail	2Trail							
Chesterfield County																
(6059) Hardwood Place	0.13	80	R								NA			NA		10/12/2006
(6059) Hardwood Terrace	0.09	110	R								NA			NA		10/12/2006
(6060) Wilson Wood Court	0.04	40	R								NA			NA		03/23/2009
(6061) Courthouse Acres Dr	0.21	250	R								NA			NA		03/23/2009
(6062) Laurel Top Place	0.07	100	R								NA			NA		03/23/2009
(6063) Oak Timber Court	0.04	50	R								NA			NA		03/23/2009
(6064) Hardwood Court	0.07	100	R								NA			NA		03/23/2009
(6065) Explorer Ct	0.04	90	R								NA			NA		10/12/2006
(6066) Explorer Terrace	0.14	120	R								NA			NA		10/12/2006
(6067) Duxbury Place	0.08	90	R								NA			NA		10/12/2006
(6068) Duxbury Ct	0.12	100	R								NA			NA		10/12/2006
(6069) Nevis Dr	0.47	130	R								NA			NA		10/12/2006
(6070) Nevis Dr	0.03	40	R								NA			NA		10/12/2006
(6071) Winbury Dr	0.04	320	R								NA			NA		11/30/2006
(6999) Padlockwood Dr	0.22	410	R								NA			NA		10/26/2009
(7000) Brightstone Dr	0.34	580	R								NA			NA		10/26/2009
(7001) Brightstone Circle	0.03	40	R								NA			NA		10/20/2009
(7002) Brightstone Court	0.06	70	R								NA			NA		10/20/2009
(7003) Brightstone Mews	0.04	60	R								NA			NA		10/20/2009

Virginia Department of Transportation
Traffic Engineering Division
2009
Annual Average Daily Traffic Volume Estimates By Section of Route
Chesterfield Maintenance Area

Route	Length	AADT	QA	4Tire	Bus	Truck				QC	K Factor	QK	Dir Factor	AAWDT	QW	Year
						2Axle	3+Axle	1Trail	2Trail							
Chesterfield County																
(7004) Brightstone Terrace	0.04	60	R				From: 20-7000 Brightstone Dr				NA			NA		10/20/2009
							To: Cul-de-Sac									
(7005) Carters Way Place	0.03	50	R				From: Dead End				NA			NA		10/20/2009
							To: 20-7000 Brightstone Dr									
(7006) Collingwood Turn	0.07	50	R				From: Cul-de-Sac				NA			NA		11/06/2009
							To: 20-5989 Collington Dr									
(7007) Tealby Dr	0.14	120	R				From: 20-5989 Collington Dr				NA			NA		11/06/2009
							To: Cul-de-Sac									
(7008) Tealby Court	0.05	40	R				From: 20-7007 Tealby Dr				NA			NA		11/06/2009
							To: Cul-de-Sac									
(7009) Collington Court	0.02	49	R				From: 20-5989 Collington Dr				NA			NA		11/06/2009
							To: Dead End									
(7010) Rimswell Dr	0.34	1000	R				From: 20-604 Genito Rd				NA			NA		10/29/2009
							To: Cul-de-Sac									
(7011) Chestnut Creek Dr	0.08	390	R				From: 20-7012				NA			NA		10/22/2009
							To: 20-7010 Rimswell Dr									
(7012) Hazelnut Branch Rd	0.17	220	R				From: Cul-de-Sac				NA			NA		10/22/2009
							To: 20-7015									
(7013) Hazelnut Branch Court	0.03	60	R				From: 20-7012 Hazelnut Branch Rd				NA			NA		10/22/2009
							To: Cul-de-Sac									
(7014) Hazelnut Place	0.03	49	R				From: Cul-de-Sac				NA			NA		10/22/2009
							To: 20-7012 Hazelnut Branch Rd									
(7015) Hazelnut Terrace	0.04	100	R				From: Cul-de-Sac				NA			NA		10/22/2009
							To: Cul-de-Sac									
(7016) Walnutwood Dr	0.11	260	R				From: 20-7010 Rimswell Dr				NA			NA		10/22/2009
							To: Cul-de-Sac									
(7017) Walnutwood Court	0.07	120	R				From: Cul-de-Sac				NA			NA		10/22/2009
							To: 20-7016 Walnutwood Dr									
(7018) Kimswell Mews	0.05	110	R				From: Cul-de-Sac				NA			NA		10/22/2009
							To: 20-7010 Rimswell Dr									
(7019) Kinswell Place	0.09	90	R				From: 20-7010 Rimswell Dr				NA			NA		10/22/2009
							To: Cul-de-Sac									
(7020) Pleasant Creek Court	0.08	80	R				From: Cul-de-Sac				NA			NA		10/26/2009
							To: 20-5566 Pleasant Creek Dr									
(7021) Lake Caroline Dr	0.65	370	R				From: Cul-de-Sac				NA			NA		10/29/2009
							To: 20-5445 Kingsland Glen Dr									
(7022) Lake Caroline Court	0.19	50	R				From: 20-7023				NA			NA		10/26/2009
							To: Cul-de-Sac									

Virginia Department of Transportation
Traffic Engineering Division
2009
Annual Average Daily Traffic Volume Estimates By Section of Route
Chesterfield Maintenance Area

Route	Length	AADT	QA	4Tire	Bus	Truck				QC	K Factor	QK	Dir Factor	AAWDT	QW	Year
						2Axle	3+Axle	1Trail	2Trail							
Chesterfield County																
(7023) Dunnottar Dr	0.53	250	R				From: 20-5160 Highland Glen Dr				NA			NA		10/26/2009
							To: 20-7024									
(7024) Dunnottar Terrace	0.04	60	R				From: Cul-de-Sac				NA			NA		10/21/2009
							To: 20-7023 Dunnottar Dr									
(7024) Dunnottar Terrace	0.22	150	R				From: Cul-de-Sac				NA			NA		10/21/2009
							To: 20-7027									
(7025) Walking Path Lane	0.32	260	R				From: Cul-de-Sac				NA			NA		10/22/2009
							To: Cul-de-Sac									
(7026) Walking Path Court	0.03	46	R				From: Cul-de-Sac				NA			NA		10/22/2009
							To: 20-7025 Walking Path Lane									
(7027) Village School Lane	0.20	130	R				From: Cul-de-Sac				NA			NA		10/22/2009
							To: 20-7025 Walking Path Lane									
(7027) Village School Lane	0.05	60	R				From: Cul-de-Sac				NA			NA		10/22/2009
							To: 20-7027 Village School Lane									
(7028) Summer House Lane	0.27	140	R				From: Cul-de-Sac				NA			NA		10/22/2009
							To: 20-7025 Walking Path Lane									
(7029) Dunroming Court	0.03	90	R				From: Cul-de-Sac				NA			NA		10/26/2009
							To: 20-5726 Stockport Turn									
(7030) Hereld Green Dr	0.40	530	R				From: Cul-de-Sac				NA			NA		03/25/2009
							To: 20-5726 Stockport Turn									
(7031) Burnage Court	0.10	310	R				From: Cul-de-Sac				NA			NA		03/25/2009
							To: 20-5721 Stockport Dr									
(7032) Stockport Terrace	0.03	40	R				From: Cul-de-Sac				NA			NA		03/25/2009
							To: 20-5721 Stockport Dr									
(7033) Arbor Meadows Dr	0.41	370	R				From: Cul-de-Sac				NA			NA		10/26/2009
							To: 20-632 Iron Bridge Blvd									
(7034) Arbor Meadows Terrace	0.13	90	R				From: Cul-de-Sac				NA			NA		10/21/2009
							To: Cul-de-Sac									
(7035) Finney Court	0.06	80	R				From: Cul-de-Sac				NA			NA		10/26/2009
							To: 20-1199 Override Dr									
(7036) Finney Place	0.05	40	R				From: Cul-de-Sac				NA			NA		10/26/2009
							To: 20-1199 Override Dr									
(7037) Cara Hill Court	0.29	49	R				From: Cul-de-Sac				NA			NA		10/22/2009
							To: 20-1167 Horseshoe Bend Dr									
(7038) Cara Hill Lane	0.04	130	R				From: Cul-de-Sac				NA			NA		10/26/2009
							To: 20-7037 Cara Hill Court									
(7039) Dortonway Court	0.03	50	R				From: Cul-de-Sac				NA			NA		03/25/2009
							To: 20-2767 Dortonway Dr									
							To: Cul-de-Sac									

Virginia Department of Transportation
 Traffic Engineering Division
 2009
 Annual Average Daily Traffic Volume Estimates By Section of Route
 Chesterfield Maintenance Area

Route	Length	AADT	QA	4Tire	Bus	-----Truck-----				QC	K Factor	QK	Dir Factor	AAWDT	QW	Year
						2Axle	3+Axle	1Trail	2Trail							
Chesterfield County																
(7040) Dortonway Place	0.05	48	R			From: 20-2767 Dortonway Dr					NA			NA		03/25/2009
						To: Cul-de-Sac										
(7041) Summers Trace Dr	0.14	40	R			From: 20-2767 Dortonway Dr					NA			NA		03/25/2009
						To: 20-7043										
(7042) Summers Trace Court	0.06	40	R			From: Cul-de-Sac					NA			NA		10/26/2009
						To: 20-7041 Summers Trace Dr										
(7043) Summers Trace Terrace	0.10	30	R			From: Cul-de-Sac					NA			NA		10/26/2009
						To: 20-7041 Summers Trace Dr										
(7043) Summers Trace Terrace	0.05	40	R			From: 20-7041 Summers Trace Dr					NA			NA		10/26/2009
						To: Cul-de-Sac										
(7044) Hampton Green Circle	0.04	100	R			From: 20-5383 SOUTHWEST					NA			NA		10/26/2009
						To: 20-5383 NORTHEAST										
(7046) Providence Ridge Court	0.05	150	R			From: 20-7021 Lake Caroline Dr					NA			NA		10/26/2009
						To: Cul-de-Sac										
(7047) Providence Ridge Terra	0.09	220	R			From: Cul-de-Sac					NA			NA		07/27/2009
						To: 20-5880 Providence Ridge Rd										
(7051) Amberleigh Circle	0.05	310	R			From: Cul-de-Sac					NA			NA		11/02/2009
						To: 20-5879 Lynchester Dr										
(7051) Amberleigh Circle	0.17	420	R			From: 20-5879 Lynchester Dr					NA			NA		11/02/2009
						To: 20-7254										
(7052) Wave Lane	0.11	120	R			From: Cul-de-Sac					NA			NA		09/28/2009
						To: 20-7053										
(7053) Cove View Lane	0.34	190	R			From: 20-5856 Watershore Dr					NA			NA		09/28/2009
						To: Cul-de-Sac										
(7054) Cove View Circle	0.04	47	R			From: 20-7053 Cove View Lane					NA			NA		09/28/2009
						To: 20-7053 Cove View Lane										
(7055) Wooded Oak Place	0.11	50	R			From: 20-5983 Live Oak Lane					NA			NA		10/26/2009
						To: Cul-de-Sac										
(7056) Flour Mill Place	0.24	100	R			From: Cul-de-Sac					NA			NA		09/28/2009
						To: 20-5583 Watermill Pkwy										
(7057) Flour Mill Dr	0.15	320	R			From: Cul-de-Sac					NA			NA		09/28/2009
						To: 20-7056 Flour Mill Place										
(7058) Flour Mill Court	0.06	130	R			From: Cul-de-Sac					NA			NA		09/28/2009
						To: 20-7057 Flour Mill Dr										
(7059) Mill Flume Dr	0.20	390	R			From: Cul-de-Sac					NA			NA		09/28/2009
						To: 20-7056 Flour Mill Place										
(7060) Mill Flume Court	0.10	160	R			From: 20-7059 Mill Flume Dr					NA			NA		09/28/2009
						To: Cul-de-Sac										

Virginia Department of Transportation
 Traffic Engineering Division
 2009
 Annual Average Daily Traffic Volume Estimates By Section of Route
 Chesterfield Maintenance Area

Route	Length	AADT	QA	4Tire	Bus	Truck				QC	K Factor	QK	Dir Factor	AAWDT	QW	Year
						2Axle	3+Axle	1Trail	2Trail							
Chesterfield County																
(7061) Water Race Dr	0.14	470	R				From: 20-7056 Flour Mill Place				NA			NA		09/28/2009
							To: 20-7145									
(7062) Founders Bridge Rd	1.03	1100	R				From: Cul-de-Sac				NA			NA		10/26/2009
							To: Powhatan County Line; 72-1160									
(7063) Mabry Mill Dr	0.24	30	R				From: Cul-de-Sac				NA			NA		10/26/2009
							To: 20-7062 Founders Bridge Rd									
(7064) Charter Club Dr	0.08	560	R				From: 20-7065				NA			NA		07/22/2009
							To: 20-950 Charter Colony Pkwy									
(7065) Cohen	0.18	240	R				From: Cul-de-Sac				NA			NA		07/22/2009
							To: 20-7066									
(7066) Agee Lane	0.23	190	R				From: 20-7068				NA			NA		10/21/2009
							To: 20-7206									
(7067) Lundy Court	0.22	130	R				From: Cul-de-Sac				NA			NA		10/21/2009
							To: 20-7066 Agee Lane									
(7068) Lundy Terrace	0.31	110	R				From: Cul-de-Sac				NA			NA		10/21/2009
							To: 20-7066 Agee Lane									
(7068) Lundy Terrace	0.10	50	R				From: Cul-de-Sac				NA			NA		10/21/2009
							To: Cul-de-Sac									
(7069) Vincent Lane	0.17	NA					From: 20-7074				NA			NA		
							To: 20-754 Coalfield Rd									
(7070) Bach Terrace	0.12	130	R				From: Cul-de-Sac				NA			NA		10/21/2009
							To: 20-7069 Vincent Lane									
(7071) Bach Court	0.01	48	R				From: 20-7072				NA			NA		10/22/2009
							To: Cul-de-Sac									
(7072) Bach Lane	0.13	100	R				From: 20-7069 Vincent Lane				NA			NA		10/22/2009
							To: 20-7073									
(7073) Lothian Trail	0.10	160	R				From: Cul-de-Sac				NA			NA		10/22/2009
							To: 20-754 Coalfield Rd									
(7074) Gravatt Way	0.14	170	R				From: Cul-de-Sac				NA			NA		10/22/2009
							To: 20-7069 Vincent Lane									
(7074) Gravatt Way	0.06	40	R				From: Cul-de-Sac				NA			NA		10/22/2009
							To: Cul-de-Sac									
(7075) Gravatt Court	0.02	40	R				From: Cul-de-Sac				NA			NA		09/28/2009
							To: 20-7074 Gravatt Way									
(7076) Millcrest Lane	0.04	270	R				From: 20-5583 Watermill Pkwy				NA			NA		09/28/2009
							To: 20-7077									
(7077) Millcrest Trail	0.10	80	R				From: Cul-de-Sac				NA			NA		09/28/2009
							To: 20-7076 Millcrest Lane									

Virginia Department of Transportation
 Traffic Engineering Division
 2009
 Annual Average Daily Traffic Volume Estimates By Section of Route
 Chesterfield Maintenance Area

Route	Length	AADT	QA	4Tire	Bus	Truck				QC	K Factor	QK	Dir Factor	AAWDT	QW	Year
						2Axle	3+Axle	1Trail	2Trail							
Chesterfield County																
(7077) Millcrest Terrace	0.26	180	R				From: 20-7076 Millcrest Lane				NA			NA		09/28/2009
							To: Cul-de-Sac									
(7078) Blakeway Dr	0.12	60	R				From: 20-5657; 20-7080				NA			NA		04/22/2009
							To: Cul-de-Sac									
(7079) Blakeway Place	0.01	20	R				From: 20-7078 Blakeway Dr				NA			NA		04/22/2009
							To: Cul-de-Sac									
(7080) Jennway Loop	0.28	320	R				From: 20-5657; 20-7087				NA			NA		04/22/2009
							To: 20-5657; 20-7078									
(7081) Jennway Court	0.02	46	R				From: 20-7080 Jennway Loop				NA			NA		04/22/2009
							To: Cul-de-Sac									
(7082) Jennway Terrace	0.11	120	R				From: 20-7080 Jennway Loop				NA			NA		04/22/2009
							To: Cul-de-Sac									
(7083) Jennway Place	0.03	60	R				From: Cul-de-Sac				NA			NA		04/22/2009
							To: 20-7080 Jennway Loop									
(7084) Cove Neck Court	0.02	40	R				From: 20-5657 Lake Summer Dr				NA			NA		04/22/2009
							To: Cul-de-Sac									
(7085) Lake Summer Mews	0.10	120	R				From: Cul-de-Sac				NA			NA		04/22/2009
							To: 20-5657 Lake Summer Dr									
(7086) Nevil Bend Lane	0.07	90	R				From: 20-5657 Lake Summer Dr				NA			NA		04/22/2009
							To: Cul-de-Sac									
(7087) Nevel Bend Turn	0.06	120	R				From: 20-5657 Lake Summer Dr				NA			NA		04/22/2009
							To: Cul-de-Sac									
(7088) Bailey Creek Dr	0.14	120	R				From: Cul-de-Sac				NA			NA		04/22/2009
							To: 20-5013 Battlecreek Dr									
(7089) Bon Air Crest Dr	0.17	260	R				From: Cul-de-Sac				NA			NA		04/22/2009
							To: 20-718 Old Bon Air Rd									
(7090) Bon Air Crest Place	0.01	40	R				From: 20-7089 Bon Air Crest Dr				NA			NA		04/22/2009
							To: Cul-de-Sac									
(7091) Woodshill Court	0.12	100	R				From: 20-1964 Winslow Rd				NA			NA		04/22/2009
							To: Cul-de-Sac									
(7092) Boncreek Pl	0.06	20	R				From: 20-877 Dwayne Lane				NA			NA		04/22/2009
							To: Cul-de-Sac									
(7093) Swallowtail Place	0.17	80	R				From: 20-7062 Founders Bridge Rd				NA			NA		04/22/2009
							To: 20-7062 Founders Bridge Rd									
(7094) Mulberry Row Rd	0.18	130	R				From: Cul-de-Sac				NA			NA		04/22/2009
							To: 20-7063 Mabry Mill Dr									
(7095) Fernvale Court	0.08	30	R				From: 20-7063 Mabry Mill Dr				NA			NA		04/22/2009
							To: Cul-de-Sac									

Virginia Department of Transportation
 Traffic Engineering Division
 2009
 Annual Average Daily Traffic Volume Estimates By Section of Route
 Chesterfield Maintenance Area

Route	Length	AADT	QA	4Tire	Bus	Truck				QC	K Factor	QK	Dir Factor	AAWDT	QW	Year
						2Axle	3+Axle	1Trail	2Trail							
Chesterfield County																
(7096) Founders Bridge Court	0.04	46	R				20-7062				NA			NA		04/22/2009
							Cul-de-Sac									
(7097) Maple Hall Dr	0.31	290	R				20-7062 Founders Bridge Rd				NA			NA		04/22/2009
							Cul-de-Sac									
(7098) Maple Hall Court	0.08	100	R				20-7097 Maple Hall Dr				NA			NA		04/22/2009
							Cul-de-Sac									
(7099) Founders Bridge Terrac	0.19	140	R				20-7062 Founders Bridge Rd				NA			NA		04/22/2009
							Cul-de-Sac									
(7100) Pine Vale Place	0.18	110	R				20-7062 Founders Bridge Rd				NA			NA		04/22/2009
							Dead End									
(7101) Sherfield Rd	0.15	80	R				20-5843 Ashwell Dr				NA			NA		04/22/2009
							20-7102									
(7102) Welby Dr	0.11	560	R				20-7364				NA			NA		04/22/2009
							20-7101 Sherfield Rd									
(7102) Wilby Dr	0.34	420	R								NA			NA		04/22/2009
							Cul-de-Sac									
(7103) Riverton Ridge Dr	0.35	260	R				20-7102 Wilby Dr				NA			NA		04/22/2009
							Cul-de-Sac									
(7104) Manders Dr	0.27	260	R				20-950 Charter Colony Pkwy				NA			NA		04/22/2009
							20-754 Coalfield Rd									
(7105) Glenmorgan Dr	0.09	380	R				Dead End				NA			NA		04/22/2009
							20-7106 Glenmorgan Court									
(7105) Glenmorgan Dr	0.13	80	R								NA			NA		04/22/2009
							Cul-de-Sac									
(7106) Glenmorgan Court	0.11	130	R				Cul-de-Sac				NA			NA		04/22/2009
							20-7105 Glenmorgan Dr									
(7107) Sherfield Ct	0.02	80	R				20-7101 Sherfield Rd				NA			NA		04/22/2009
							Cul-de-Sac									
(7108) Welby Court	0.09	120	R				20-7102 Welby Dr				NA			NA		04/22/2009
							Cul-de-Sac									
(7109) Welby Terrace	0.06	30	R				Cul-de-Sac				NA			NA		04/29/2009
							20-7102 Welby Dr									
(7110) Welby Mews	0.18	180	R				20-7102 Welby Dr				NA			NA		04/29/2009
							Cul-de-Sac									
(7111) Welby Place	0.06	90	R				20-7102 Welby Dr				NA			NA		04/29/2009
							Cul-de-Sac									
(7112) Chatwell Rd	0.11	80	R				20-7102 Welby Dr				NA			NA		04/29/2009
							Cul-de-Sac									

Virginia Department of Transportation
 Traffic Engineering Division
 2009
 Annual Average Daily Traffic Volume Estimates By Section of Route
 Chesterfield Maintenance Area

Route	Length	AADT	QA	4Tire	Bus	Truck				QC	K Factor	QK	Dir Factor	AAWDT	QW	Year
						2Axle	3+Axle	1Trail	2Trail							
Chesterfield County																
(7113) Hanwell Court	0.10	40	R				From: 20-7102 Welby Dr				NA			NA		04/29/2009
							To: Cul-de-Sac									
(7114) Welby Turmn	0.11	70	R				From: 20-7102 Welby Dr				NA			NA		04/29/2009
							To: Cul-de-Sac									
(7115) Carters Garden Dr	0.72	560	R				From: Cul-de-Sac				NA			NA		03/18/2009
							To: 20-653 Second Branch Rd									
(7116) Carters Hill Dr	0.12	140	R				From: 20-7119; 20-7120				NA			NA		03/18/2009
							To: 20-7115 Carters Garden Dr									
(7117) Carters Garden Court	0.06	40	R				From: Cul-de-Sac				NA			NA		03/18/2009
							To: 20-7115 Carters Garden Dr									
(7118) Carters Garden Terrace	0.19	150	R				From: Cul-de-Sac				NA			NA		03/18/2009
							To: 20-7115 Carters Garden Dr									
(7119) Carters Hill Court	0.11	40	R				From: Cul-de-Sac				NA			NA		03/18/2009
							To: 20-7116 Carters Hill Dr									
(7120) Carters Hill Place	0.05	80	R				From: 20-7116				NA			NA		03/18/2009
							To: Cul-de-Sac									
(7121) Southshore Pointe Dr	0.17	1500	R				From: 20-4777 Southshore Dr				NA			NA		10/26/2009
							To: Dead End									
(7122) Stonegate Court	0.10	20	R				From: Cul-de-Sac				NA			NA		10/26/2009
							To: 20-1238 Stonegate Rd									
(7123) Wilcot Dr	0.31	70	R				From: 20-5843 Ashwell Dr				NA			NA		04/30/2009
							To: Cul-de-Sac									
(7124) Grantly Court	0.03	30	R				From: 20-5843 Ashwell Dr				NA			NA		04/30/2009
							To: Cul-de-Sac									
(7125) Henlow Dr	0.09	80	R				From: 20-7123 Wilcot Dr				NA			NA		04/30/2009
							To: 20-7112 Chatwell Rd									
(7126) Greenham Dr	0.07	120	R				From: 20-5131 Longmeadow Lane				NA			NA		10/26/2009
							To: Cul-de-Sac									
(7127) Greenham Court	0.11	70	R				From: Cul-de-Sac				NA			NA		10/26/2009
							To: 20-7126 Greenham Dr									
(7128) Regal Grove Dr	0.25	130	R				From: Cul-de-Sac				NA			NA		04/30/2009
							To: 20-7130									
(7129) Regal Grove Lane	0.10	80	R				From: 20-7130				NA			NA		04/30/2009
							To: 20-7128 Regal Grove Dr									
(7130) Kings Grove Dr	0.36	420	R				From: Cul-de-Sac				NA			NA		04/30/2009
							To: 20-5864 Bareback Terrace									
(7131) Haveridge Court	0.03	70	R				From: 20-5993 Haveridge Dr				NA			NA		10/26/2009
							To: Cul-de-Sac									

Virginia Department of Transportation
 Traffic Engineering Division
 2009
 Annual Average Daily Traffic Volume Estimates By Section of Route
 Chesterfield Maintenance Area

Route	Length	AADT	QA	4Tire	Bus	Truck				QC	K Factor	QK	Dir Factor	AAWDT	QW	Year
						2Axle	3+Axle	1Trail	2Trail							
Chesterfield County																
(7132) Redwick Dr	0.10	110	R			From: 20-5989 Collington Dr					NA			NA		10/26/2009
						To: 20-5995										
(7133) Clayborne Lane	0.23	160	R			From: 20-7064 Charter Club Dr					NA			NA		07/22/2009
						To: Cul-de-Sac										
(7134) Clayaborne Court	0.02	70	R			From: Cul-de-Sac					NA			NA		07/22/2009
						To: 20-7133 Clayborne Lane										
(7135) Nicolay Way	0.14	130	R			From: 20-7206					NA			NA		07/22/2009
						To: 20-7133 Clayborne Lane										
(7136) Nicolay Place	0.03	80	R			From: Cul-de-Sac					NA			NA		07/22/2009
						To: 20-7135 Nicolay Way										
(7137) Ashleyville Mews	0.04	48	R			From: 20-5995					NA			NA		10/26/2009
						To: Cul-de-Sac										
(7138) Collington Circle	0.07	30	R			From: 20-5989 Collington Dr					NA			NA		10/26/2009
						To: 20-5989 Collington Dr										
(7139) Hockliffe Lane	0.15	200	R			From: 20-5991 Brading Lane					NA			NA		10/26/2009
						To: Cul-de-Sac										
(7140) Hockliffe Loop	0.05	6	R			From: 20-7139 Hockliffe Lane					NA			NA		10/26/2009
						To: 20-7139 Hockliffe Lane										
(7141) Shipborne Rd	0.11	40	R			From: 20-5991 Brading Lane					NA			NA		10/26/2009
						To: 20-7139 Hockliffe Lane										
(7142)	0.35	NA				From: Dead End					NA			NA		
						To: 20-618 Meadowville Rd										
(7143) Dylan Dr	0.14	60	R			From: 20-906 Price Club Blvd					NA			NA		10/26/2009
						To: Cul-de-Sac										
(7144) Water Race Court	0.04	70	R			From: Cul-de-Sac					NA			NA		09/28/2009
						To: 20-7061 Water Race Dr										
(7145) Water Race Terrace	0.17	290	R			From: Cul-de-Sac					NA			NA		09/28/2009
						To: Cul-de-Sac										
(7146) Rose Glen Dr	0.18	250	R			From: 20-754 Old Hundred Rd					NA			NA		08/12/2009
						To: Cul-de-Sac										
(7147) Rose Glen Place	0.04	60	R			From: Cul-de-Sac					NA			NA		08/12/2009
						To: 20-7146 Rose Glen Dr										
(7148) Rose Glen Turn	0.02	48	R			From: Cul-de-Sac					NA			NA		08/12/2009
						To: 20-7146 Rose Glen Dr										
(7149) Willow Hills Dr	0.04	150	R			From: 20-7150					NA			NA		10/26/2009
						To: 20-5833 Prince James Dr										
(7150) Willow Hills Lane	0.22	70	R			From: Cul-de-Sac					NA			NA		10/26/2009
						To: 20-7153										

Virginia Department of Transportation
 Traffic Engineering Division
 2009
 Annual Average Daily Traffic Volume Estimates By Section of Route
 Chesterfield Maintenance Area

Route	Length	AADT	QA	4Tire	Bus	-----Truck-----				QC	K Factor	QK	Dir Factor	AAWDT	QW	Year
						2Axle	3+Axle	1Trail	2Trail							
Chesterfield County																
(7151) Willow Hills Court	0.20	80	R				From: 20-7150 Willow Hills Lane					NA		NA		10/26/2009
							To: Cul-de-Sac									
(7152) Lamberts Creek Lane	0.03	50	R				From: Cul-de-Sac					NA		NA		10/26/2009
							To: 20-7150 Willow Hills Lane									
(7153) Church Pointe Rd	0.12	30	R				From: Cul-de-Sac					NA		NA		10/26/2009
							To: 20-7150 Willow Hills Lane									
(7157) Gorham Lane	0.12	340	R				From: 20-754 Coalfield Rd					NA		NA		10/26/2009
							To: Cul-de-Sac									
(7158) Nailor Way	0.21	120	R				From: 20-7157 Gorham Lane					NA		NA		10/26/2009
							To: Cul-de-Sac									
(7159) Gorham Court	0.12	140	R				From: 20-7157 Gorham Lane					NA		NA		10/26/2009
							To: Cul-de-Sac									
(7160) Orchid Place	0.04	60	R				From: 20-5837 Orchid Dr					NA		NA		07/01/2009
							To: Cul-de-Sac									
(7161) Mahogany Dr	0.26	250	R				From: Cul-de-Sac					NA		NA		07/01/2009
							To: 20-7162									
(7161) Mahogany Dr	0.20	240	R				From: 20-7162					NA		NA		07/01/2009
							To: Cul-de-Sac									
(7162) Mahogany Court	0.05	60	R				From: Cul-de-Sac					NA		NA		07/01/2009
							To: 20-7161 Mahogany Dr									
(7163) Mahogany Place	0.13	40	R				From: Cul-de-Sac					NA		NA		07/01/2009
							To: 20-5260; 20-5255									
(7164) Ironstone Court	0.03	2	R				From: Cul-de-Sac					NA		NA		10/26/2009
							To: 20-5928 Ironstone Dr									
(7165) Sovereign Grace Dr	0.34	500	R				From: 20-7275					NA		NA		10/26/2009
							To: 20-950 Charter Colony Pkwy									
(7166) Otterdale Pointe Dr	0.34	290	R				From: Cul-de-Sac					NA		NA		04/22/2009
							To: 20-667 Otterdale Rd									
(7167) Kylee Lane	0.12	200	R				From: 20-7166 Otterdale Pointe Dr					NA		NA		04/22/2009
							To: Dead End									
(7168) Hibay Terrace	0.11	60	R				From: 20-7166 Otterdale Pointe Dr					NA		NA		04/22/2009
							To: Cul-de-Sac									
(7170) Damon Dr	0.22	210	R				From: Cul-de-Sac					NA		NA		10/26/2009
							To: 20-643 Jessup Rd									
(7171) Lavelle Rd	0.22	110	R				From: Cul-de-Sac					NA		NA		10/26/2009
							To: 20-7170 Damon Dr									
(7172) Clemons Way	0.27	160	R				From: 20-7174					NA		NA		07/27/2009
							To: Cul-de-Sac									

Virginia Department of Transportation
Traffic Engineering Division
2009
Annual Average Daily Traffic Volume Estimates By Section of Route
Chesterfield Maintenance Area

Route	Length	AADT	QA	4Tire	Bus	Truck				QC	K Factor	QK	Dir Factor	AAWDT	QW	Year
						2Axle	3+Axle	1Trail	2Trail							
Chesterfield County																
(7173) Clemons Circle	0.08	48	R				From: 20-7172 Clemons Way				NA		NA		07/27/2009	
							To: 20-7172 Clemons Way									
(7174) Pipers Terrace	0.08	80	R				From: Cul-de-Sac				NA		NA		07/27/2009	
							To: Cul-de-Sac									
(7175) Fountain View Dr	0.47	890	R				From: 20-668 Woolridge Rd				NA		NA		09/28/2009	
							To: Cul-de-Sac									
(7176) Sailboat Lane	0.03	480	R				From: 20-7175 Fountain View Dr				NA		NA		09/28/2009	
							To: 20-7178									
(7177) Sailboat Lane	0.05	120	R				From: 20-7178				NA		NA		09/28/2009	
							To: Cul-de-Sac									
(7178) Sailboat Circle	0.50	530	R				From: 20-7180				NA		NA		09/28/2009	
							To: 20-7180; End of Loop									
(7179) Sailboat Place	0.08	110	R				From: Cul-de-Sac				NA		NA		09/28/2009	
							To: 20-7178 Sailboat Circle									
(7180) Sailboat Dr	0.09	500	R				From: 20-7178 Sailboat Circle				NA		NA		09/28/2009	
							To: 20-5583 Watermill Pkwy									
(7181) Savage View Dr	0.25	280	R				From: 20-7053 Cove View Lane				NA		NA		09/28/2009	
							To: Cul-de-Sac									
(7182) Savage View Place	0.04	60	R				From: 20-7181 Savage View Dr				NA		NA		09/28/2009	
							To: Cul-de-Sac									
(7183) Savage View Court	0.07	90	R				From: 20-7181 Savage View Dr				NA		NA		09/28/2009	
							To: Cul-de-Sac									
(7184) Walthall Crest Lane	0.12	110	R				From: 20-1090 Walthall Dr				NA		NA		11/02/2009	
							To: Cul-de-Sac									
(7185) Walthall Crest Lane	0.13	80	R				From: 20-7184 Walthall Crest Lane				NA		NA		11/02/2009	
							To: Cul-de-Sac									
(7186) Thornsett Dr	0.17	270	R				From: 20-5131				NA		NA		11/02/2009	
							To: Cul-de-Sac									
(7187) Thornsett Lane	0.07	180	R				From: 20-7186 Thornsett Dr				NA		NA		11/02/2009	
							To: Cul-de-Sac									
(7188) Ashington Way	0.10	90	R				From: 20-2561; 20-5573 WEST				NA		NA		11/02/2009	
							To: 20-7189 Ashington Place									
(7189) Ashington Place	0.07	49	R				From: 20-2561 Farnham Dr				NA		NA		11/02/2009	
							To: Cul-de-Sac									
(7190) Red Fern Court	0.14	180	R				From: 20-668 Woolridge Rd				NA		NA		09/28/2009	
							To: Cul-de-Sac									
(7193) Village Park Ave	0.13	270	R				From: 20-5912 Village Creek Dr				NA		NA		11/02/2009	
							To: 20-5617 Chester Village Dr									

Virginia Department of Transportation
Traffic Engineering Division
2009
Annual Average Daily Traffic Volume Estimates By Section of Route
Chesterfield Maintenance Area

Route	Length	AADT	QA	4Tire	Bus	Truck				QC	K Factor	QK	Dir Factor	AAWDT	QW	Year
						2Axle	3+Axle	1Trail	2Trail							
Chesterfield County																
(7194) Shannon County Dr	0.09	430	R				From: 20-5445 Kingsland Glen Dr				NA			NA		11/02/2009
							To: 20-7195 Manassas Dr									
(7195) Manassas Dr	0.10	140	R				From: Cul-de-Sac				NA			NA		11/02/2009
							To: 20-7194 Shannon County Dr									
(7195) Manassas Dr	0.15	220	R				From: Cul-de-Sac				NA			NA		11/02/2009
							To: Cul-de-Sac									
(7196) Manassas Terrace	0.04	150	R				From: 20-7195 Manassas Dr				NA			NA		11/02/2009
							To: Cul-de-Sac									
(7197) Manassas Court	0.04	60	R				From: 20-7195 Manassas Dr				NA			NA		11/02/2009
							To: Cul-de-Sac									
(7199) Stockleigh Dr	0.21	190	R				From: 20-5131 Longmeadow Lane				NA			NA		11/02/2009
							To: Cul-de-Sac									
(7200) Stockleigh Lane	0.10	80	R				From: Cul-de-Sac				NA			NA		11/02/2009
							To: 20-7199 Stockleigh Dr									
(7201) River Otter Rd	0.43	260	R				From: 20-4496 Chesdin Green Way				NA			NA		09/28/2009
							To: 20-5487 Chesdin Shores Dr									
(7202) River Otter Court	0.20	160	R				From: Cul-de-Sac				NA			NA		09/28/2009
							To: 20-4496 Chesdin Green Way									
(7203) Marsh Elder Court	0.16	60	R				From: Cul-de-Sac				NA			NA		09/28/2009
							To: 20-4496 Chesdin Green Way									
(7204) Postmill Place	0.07	60	R				From: 20-5859 Post Mill Dr				NA			NA		10/05/2009
							To: Cul-de-Sac									
(7205) Post Mill Terrace	0.04	40	R				From: 20-5859 Post Mill Dr				NA			NA		10/05/2009
							To: Cul-de-Sac									
(7206) Agee Terrace	0.10	100	R				From: Cul-de-Sac				NA			NA		07/22/2009
							To: 20-7135 Nicolay Way									
(7206)	0.06	530	R				From: 20-7135				NA			NA		06/29/2009
							To: Cul-de-Sac									
(7209)	0.10	NA					From: 20-2326 Hackney Rd				NA			NA		
							To: Cul-de-Sac									
(7210)	0.04	NA					From: 20-2330 Niles Rd				NA			NA		
							To: Cul-de-Sac									
(7211) Tralee Dr	0.37	120	R				From: Cul-de-Sac				NA			NA		06/29/2009
							To: 20-828 Bermuda Orchard Lane									
(7212) Tralee Court	0.10	90	R				From: Cul-de-Sac				NA			NA		06/29/2009
							To: 20-7211 Tralee Dr									
(7213) Tralee Place	0.06	70	R				From: Cul-de-Sac				NA			NA		06/29/2009
							To: 20-7211 Tralee Dr									

Virginia Department of Transportation
 Traffic Engineering Division
 2009
 Annual Average Daily Traffic Volume Estimates By Section of Route
 Chesterfield Maintenance Area

Route	Length	AADT	QA	4Tire	Bus	-----Truck-----				QC	K Factor	QK	Dir Factor	AAWDT	QW	Year
						2Axle	3+Axle	1Trail	2Trail							
Chesterfield County																
(7214) Maynooth Court	0.03	70	R								NA		NA			06/29/2009
(7215) Sycamore Springs Dr	0.18	160	R								NA		NA			06/29/2009
(7216) Sycamore Springs Circl	0.04	20	R								NA		NA			06/29/2009
(7217) Sulphur Springs Terrace	0.11	90	R								NA		NA			06/29/2009
(7217) Sulphur Springs Terrace	0.07	40	R								NA		NA			04/27/2009
(7218)	0.09	30	R								NA		NA			04/27/2009
(7219) Sulphur Springs Terrace	0.07	180	R								NA		NA			04/27/2009
(7220) Cascade Creek Lane	0.07	160	R								NA		NA			04/27/2009
(7220) Cascade Creek Lane	0.21	90	R								NA		NA			04/27/2009
(7220) Cascade Creek Lane	0.04	20	R								NA		NA			04/27/2009
(7221) Cascade Creek Court	0.03	30	R								NA		NA			04/27/2009
(7222) Cascade Creek Place	0.05	50	R								NA		NA			04/27/2009
(7223) Spring Glen Dr	0.16	260	R								NA		NA			04/27/2009
(7224) Spring Glen Court	0.05	70	R								NA		NA			04/27/2009
(7227) Beulah Oaks Circle	0.13	90	R								NA		NA			11/02/2009
(7228) Baxter Bridge Rd	0.15	370	R								NA		NA			11/02/2009
(7229) Baxter Bridge Place	0.07	70	R								NA		NA			11/02/2009
(7230) Finworth Court	0.09	110	R								NA		NA			11/02/2009
(7230) Finworth Lane	0.06	190	R								NA		NA			11/02/2009
(7231) Cypress Vine Dr	0.17	790	R								NA		NA			10/29/2009

Virginia Department of Transportation
Traffic Engineering Division
2009
Annual Average Daily Traffic Volume Estimates By Section of Route
Chesterfield Maintenance Area

Route	Length	AADT	QA	4Tire	Bus	-----Truck-----				QC	K Factor	QK	Dir Factor	AAWDT	QW	Year
						2Axle	3+Axle	1Trail	2Trail							
Chesterfield County																
(7232) Naylors Blue Court	0.05	70	R			From: 20-7231 Cypress Vine Dr					NA		NA			10/29/2009
						To: Cul-de-Sac										
(7233) Naylors Blue Dr	0.22	180	R			From: 20-7241 Silverdust Lane					NA		NA			10/29/2009
						To: 20-7231 Cypress Vine Dr										
(7234) Castlewellan Terrace	0.05	49	R			From: Cul-de-Sac					NA		NA			10/29/2009
						To: 20-7231; 20-7235										
(7235) Castlewellan Dr	0.23	430	R			From: 20-7231; 20-7234					NA		NA			10/29/2009
						To: Cul-de-Sac										
(7236) Castlewellan Court	0.03	10	R			From: Cul-de-Sac					NA		NA			10/29/2009
						To: 20-7235 Castlewellan Dr										
(7237) Elmstone Rd	0.09	70	R			From: 20-5843 Ashwell Dr					NA		NA			04/30/2009
						To: Cul-de-Sac										
(7238) Wood Hollow Dr	0.08	160	R			From: 20-7239					NA		NA			10/29/2009
						To: 20-4016 Southcreek Dr										
(7239) Quiet Forest Lane	0.09	140	R			From: Cul-de-Sac					NA		NA			10/29/2009
						To: 20-7240										
(7239) Quiet Forest Court	0.09	60	R			From: Cul-de-Sac					NA		NA			10/29/2009
						To: Cul-de-Sac										
(7240) Quiet Forest Court	0.06	45	R			From: Cul-de-Sac					NA		NA			10/29/2009
						To: 20-7239 Quiet Forest Court; Quiet Forest Lane										
(7241) Silverdust Lane	0.03	30	R			From: Cul-de-Sac					NA		NA			10/29/2009
						To: 20-7244										
(7241) Silverdust Lane	0.44	310	R			From: 20-7244					NA		NA			10/29/2009
						To: 20-7231 Cypress Vine Dr										
(7241) Silverdust Lane	0.22	200	R			From: 20-7231 Cypress Vine Dr					NA		NA			10/29/2009
						To: Cul-de-Sac										
(7242) Silverdust Place	0.03	70	R			From: 20-7241 Silverdust Lane					NA		NA			10/29/2009
						To: Cul-de-Sac										
(7243) Green Spire Dr	0.09	300	R			From: 20-7241 Silverdust Lane					NA		NA			10/29/2009
						To: 20-620 Golf Course Rd										
(7244) Silverdust Court	0.04	49	R			From: 20-7241 Silverdust Lane					NA		NA			10/29/2009
						To: Cul-de-Sac										
(7245) S Jessup Loop	0.06	240	R			From: 20-2301 Jessup Rd					NA		NA			04/24/2009
						To: 20-2301 Jessup Rd										
(7248) Kings Grove Terrace	0.03	46	R			From: Cul-de-Sac					NA		NA			04/24/2009
						To: 20-7130 Kings Grove Dr										
(7249) Kings Grove Court	0.07	120	R			From: Cul-de-Sac					NA		NA			04/24/2009
						To: 20-7130 Kings Grove Dr										

Virginia Department of Transportation
Traffic Engineering Division
2009
Annual Average Daily Traffic Volume Estimates By Section of Route
Chesterfield Maintenance Area

Route	Length	AADT	QA	4Tire	Bus	Truck				QC	K Factor	QK	Dir Factor	AAWDT	QW	Year
						2Axle	3+Axle	1Trail	2Trail							
Chesterfield County																
(7250) Baileys Grove Dr	0.28	170	R				From: 20-1315 Hampton Ave					NA		NA		11/02/2009
							To: Cul-de-Sac									
(7251) Baileys Grove Court	0.04	10	R				From: 20-7250 Baileys Grove Dr					NA		NA		11/02/2009
							To: Cul-de-Sac									
(7252) Baileys Path Lane	0.14	80	R				From: 20-7250 Baileys Grove Dr					NA		NA		11/02/2009
							To: Cul-de-Sac									
(7253) Baileys Lane	0.03	0	R				From: 20-7252					NA		NA		11/02/2009
							To: Cul-de-Sac									
(7254) Amberhill Loop	0.21	200	R				From: 20-7051 Amberleigh Circle					NA		NA		11/02/2009
							To: Cul-de-Sac									
(7255)	0.06	NA					From: Cul-de-Sac					NA		NA		
							To: 20-5160									
(7256)	0.03	NA					From: 20-5160					NA		NA		
							To: Cul-de-Sac									
(7257)	0.28	NA					From: 20-5160					NA		NA		
							To: Cul-de-Sac									
(7258)	0.03	NA					From: 20-7257					NA		NA		
							To: Cul-de-Sac									
(7259)	0.12	NA					From: Cul-de-Sac					NA		NA		
							To: 20-975 Battery Dantzler Rd									
(7260) Brattice Mill Rd	0.92	120	R				From: Dead End					NA		NA		11/02/2009
							To: 20-664 Coalboro Rd									
(7261) Brattice Mill Court	0.21	49	R				From: Cul-de-Sac					NA		NA		11/02/2009
							To: 20-7260 Brattice Mill Rd									
(7262) Brattice Mill Place	0.18	40	R				From: 20-7260 Brattice Mill Rd					NA		NA		11/02/2009
							To: Cul-de-Sac									
(7265)	0.05	NA					From: 20-3527 Alberta Ct					NA		NA		
							To: Cul-de-Sac									
(7266)	0.15	NA					From: 20-616 Osborne Rd					NA		NA		
							To: Cul-de-Sac									
(7267) Summerhouse Court	0.03	50	R				From: Cul-de-Sac					NA		NA		11/04/2009
							To: 20-7028 Summer House Lane									
(7268) W Winterfield Rd	0.23	530	R				From: Cul-de-Sac					NA		NA		11/04/2009
							To: 20-714 Winterfield Rd									
(7269) Rigney Dr	0.16	100	R				From: 20-7268, W Winterfield Rd					NA		NA		11/04/2009
							To: Cul-de-Sac									
(7270) Marylebane Lane	0.08	60	R				From: Cul-de-Sac					NA		NA		11/04/2009
							To: 20-7271 Roderick Court									

Virginia Department of Transportation
 Traffic Engineering Division
 2009
 Annual Average Daily Traffic Volume Estimates By Section of Route
 Chesterfield Maintenance Area

Route	Length	AADT	QA	4Tire	Bus	Truck				QC	K Factor	QK	Dir Factor	AAWDT	QW	Year
						2Axle	3+Axle	1Trail	2Trail							
Chesterfield County																
(7270) Marylebane Lane	0.04	40	R				From: 20-7271 Roderick Court					NA		NA		11/04/2009
							To: Cul-de-Sac									
(7271) Roderick Court	0.17	150	R				From: Cul-de-Sac					NA		NA		11/04/2009
							To: 20-7268, W Winterfield Rd									
(7272) Amajess Lane	0.26	180	R				From: Cul-de-Sac					NA		NA		11/04/2009
							To: 20-7268, W Winterfield Rd									
(7273) Shawhan Place	0.06	110	R				From: Cul-de-Sac					NA		NA		10/29/2009
							To: 20-7165 Sovereign Grace Dr									
(7274) Shawhan Court	0.05	130	R				From: 20-7165 Sovereign Grace Dr					NA		NA		10/29/2009
							To: Cul-de-Sac									
(7275) Abrahams Lane	0.14	280	R				From: 20-7277					NA		NA		10/29/2009
							To: Cul-de-Sac									
(7276) Charter Walk Lane	0.21	350	R				From: Cul-de-Sac					NA		NA		10/29/2009
							To: 20-7277									
(7277) Charter Landing Dr	0.20	560	R				From: 20-7354					NA		NA		10/29/2009
							To: 20-7275; 20-7276									
(7277) Charter Landing Dr	0.36	670	R				From: 20-7363					NA		NA		10/29/2009
							To: 20-7277									
(7278) Willey Court	0.04	50	R				From: 20-7277					NA		NA		10/29/2009
							To: Beginning of Loop									
(7278) Willey Circle	0.30	320	R				From: Beginning of Loop					NA		NA		10/29/2009
							To: End of Loop									
(7279) Nevil Bend Circle	0.04	30	R				From: 20-7086 Nevil Bend Lane					NA		NA		11/02/2009
							To: 20-7086 Nevil Bend Lane									
(7280) Nevil Bend Court	0.06	80	R				From: 20-7087 Nevel Bend Turn					NA		NA		11/02/2009
							To: Cul-de-Sac									
(7281) Qualla Farms Dr	0.03	30	R				From: 20-5721 Stockport Dr					NA		NA		11/04/2009
							To: 20-7283									
(7282) Qualla Farms Place	0.03	20	R				From: 20-7283					NA		NA		11/04/2009
							To: Cul-de-Sac									
(7283) Qualla Farms Terrace	0.09	10	R				From: 20-7282; 20-7281					NA		NA		11/04/2009
							To: Cul-de-Sac									
(7284) Qualla Farms Court	0.02	2	R				From: 20-7283					NA		NA		11/04/2009
							To: Cul-de-Sac									
(7285) Silver Lake Terrace	0.12	200	R				From: 20-5583 Watermill Pkwy					NA		NA		11/04/2009
							To: Cul-de-Sac									
(7287) Haggis Dr	0.47	90	R				From: 20-5899 St Audries Dr					NA		NA		11/03/2009
							To: 20-4757 Corte Castle Rd									

Virginia Department of Transportation
Traffic Engineering Division
2009
Annual Average Daily Traffic Volume Estimates By Section of Route
Chesterfield Maintenance Area

Route	Length	AADT	QA	4Tire	Bus	Truck				QC	K Factor	QK	Dir Factor	AAWDT	QW	Year
						2Axle	3+Axle	1Trail	2Trail							
Chesterfield County																
(7288) Swift Fox Dr	0.10	410	R								NA			NA		11/04/2009
(7289) Trail Ride Dr	0.51	390	R								NA			NA		11/04/2009
(7290) Quarter Horse Lane	0.21	130	R								NA			NA		11/04/2009
(7291) Trail Ride Court	0.19	150	R								NA			NA		11/04/2009
(7295) Upshur Dr	0.19	220	R								NA			NA		11/04/2009
(7296) Upshur Court	0.08	110	R								NA			NA		11/04/2009
(7297) Foxcreek Crossing	0.72	1300	R								NA			NA		11/04/2009
(7298) Manor House Trail	0.02	210	R								NA			NA		11/04/2009
(7299) Paddock Wood Terrace	0.19	270	R								NA			NA		11/06/2009
(7300)	0.04	NA									NA			NA		
(7301)	0.10	NA									NA			NA		
(7302)	0.05	NA									NA			NA		
(7303)	0.05	NA									NA			NA		
(7304)	0.04	NA									NA			NA		
(7305)	0.14	NA									NA			NA		
(7306)	0.22	NA									NA			NA		
(7307)	0.05	NA									NA			NA		
(7308)	0.09	NA									NA			NA		
(7309)	0.06	NA									NA			NA		

Virginia Department of Transportation
 Traffic Engineering Division
 2009
 Annual Average Daily Traffic Volume Estimates By Section of Route
 Chesterfield Maintenance Area

Route	Length	AADT	QA	4Tire	Bus	Truck				QC	K Factor	QK	Dir Factor	AAWDT	QW	Year
						2Axle	3+Axle	1Trail	2Trail							
Chesterfield County																
7310 Willow Grove Court	0.04	70	R				From: Cul-de-Sac				NA			NA		11/04/2009
							To: 20-5969 Willow Grove Rd									
7311 Willow Grove Place	0.03	60	R				From: Cul-de-Sac				NA			NA		11/04/2009
							To: 20-5969 Willow Grove Rd									
7313	0.31	NA					From: Cul-de-Sac				NA			NA		
							To: Cul-de-Sac									
7314	0.10	NA					From: Cul-de-Sac				NA			NA		
							To: 20-7313									
7315	0.02	NA					From: Cul-de-Sac				NA			NA		
							To: 20-7313									
7317	0.10	NA					From: 20-7297				NA			NA		
							To: Cul-de-Sac									
7318	0.14	NA					From: 20-7384				NA			NA		
							To: 20-7297									
7319	0.24	NA					From: 20-7297				NA			NA		
							To: Cul-de-Sac									
7320	0.01	NA					From: Cul-de-Sac				NA			NA		
							To: 20-7297									
7321	0.26	NA					From: Cul-de-Sac				NA			NA		
							To: 20-7323									
7322	0.02	NA					From: Cul-de-Sac				NA			NA		
							To: 20-7321									
7323	0.04	NA					From: Cul-de-Sac				NA			NA		
							To: 20-7321									
7323	0.03	NA					From: Cul-de-Sac				NA			NA		
							To: Cul-de-Sac									
7324	0.04	NA					From: Cul-de-Sac				NA			NA		
							To: 20-7319									
7325	0.07	NA					From: Cul-de-Sac				NA			NA		
							To: 20-7319									
7326	0.07	NA					From: Cul-de-Sac				NA			NA		
							To: 20-7319									
7327	0.01	NA					From: Cul-de-Sac				NA			NA		
							To: 20-7319									
7328	0.10	NA					From: 20-5352				NA			NA		
							To: Cul-de-Sac TEMP EOM									
7329	0.01	NA					From: Cul-de-Sac TEMP EOM				NA			NA		
							To: 20-7328									

Virginia Department of Transportation
 Traffic Engineering Division
 2009
 Annual Average Daily Traffic Volume Estimates By Section of Route
 Chesterfield Maintenance Area

Route	Length	AADT	QA	4Tire	Bus	-----Truck-----				QC	K Factor	QK	Dir Factor	AAWDT	QW	Year
						2Axle	3+Axle	1Trail	2Trail							
Chesterfield County																
7329	0.39	NA					From: 20-7328				NA			NA		
							To: Cul-de-Sac									
7330	0.15	NA					From: 20-7329				NA			NA		
							To: Cul-de-Sac									
7331	0.04	NA					From: 20-7329				NA			NA		
							To: Cul-de-Sac									
7332	0.38	NA					From: 20-907 Warbro Rd				NA			NA		
							To: Dead End									
7333	0.08	NA					From: Cul-de-Sac				NA			NA		
							To: 20-7385									
7333	0.05	NA					From: Cul-de-Sac				NA			NA		
							To: Cul-de-Sac									
7334	0.10	NA					From: 20-7332				NA			NA		
							To: 20-7335									
7335	0.05	NA					From: Cul-de-Sac				NA			NA		
							To: 20-7334									
7335	0.03	NA					From: Cul-de-Sac				NA			NA		
							To: Cul-de-Sac									
7336	0.45	NA					From: Cul-de-Sac				NA			NA		
							To: 20-828 Bermuda Orchard Lane									
7337	0.08	NA					From: 20-7211				NA			NA		
							To: 20-7336									
7338	0.25	NA					From: 20-617 Ramblewood Dr				NA			NA		
							To: Cul-de-Sac									
7339	0.12	NA					From: Cul-de-Sac				NA			NA		
							To: 20-7338									
7340	0.06	NA					From: 20-7341				NA			NA		
							To: 20-7338									
7341	0.07	NA					From: Cul-de-Sac				NA			NA		
							To: 20-7340									
7341	0.04	NA					From: Cul-de-Sac				NA			NA		
							To: Cul-de-Sac									
7342	0.13	NA					From: Cul-de-Sac				NA			NA		
							To: 20-7341									
7343	0.06	NA					From: 20-7342				NA			NA		
							To: Cul-de-Sac TEMP EOM									
7344	0.22	NA					From: Cul-de-Sac TEMP EOM				NA			NA		
							To: 20-7343									

Virginia Department of Transportation
 Traffic Engineering Division
 2009
 Annual Average Daily Traffic Volume Estimates By Section of Route
 Chesterfield Maintenance Area

Route	Length	AADT	QA	4Tire	Bus	Truck				QC	K Factor	QK	Dir Factor	AAWDT	QW	Year
						2Axle	3+Axle	1Trail	2Trail							
Chesterfield County																
7345	0.05	NA					From: 20-7344					NA			NA	
							To: Cul-de-Sac									
7346	0.04	NA					From: Cul-de-Sac					NA			NA	
							To: 20-7344									
7347	0.04	NA					From: 20-7344					NA			NA	
							To: Cul-de-Sac									
7348	0.09	NA					From: Cul-de-Sac					NA			NA	
							To: 20-7344									
7349	0.04	NA					From: 20-668; 20-7175					NA			NA	
							To: 20-7351									
7350	0.08	NA					From: 20-7351					NA			NA	
							To: Cul-de-Sac									
7351	0.19	NA					From: Cul-de-Sac					NA			NA	
							To: 20-7349; 20-7350									
7351	0.24	NA					From: 20-7349; 20-7350					NA			NA	
							To: Cul-de-Sac									
7352	0.02	NA					From: 20-7351					NA			NA	
							To: Dead End									
7353	0.06	NA					From: Dead End					NA			NA	
							To: 20-7351									
7354	0.49	NA					From: 20-688					NA			NA	
							To: Cul-de-Sac									
7355	0.16	NA					From: Cul-de-Sac					NA			NA	
							To: 20-7356									
7355	0.06	NA					From: 20-7356					NA			NA	
							To: Cul-de-Sac									
7356	0.04	NA					From: 20-7355					NA			NA	
							To: Cul-de-Sac									
7358	0.06	NA					From: 20-7276					NA			NA	
							To: Cul-de-Sac									
7359	0.03	NA					From: 20-7276					NA			NA	
							To: Cul-de-Sac									
7360	0.31	NA					From: 20-7354					NA			NA	
							To: 20-7363									
7361	0.02	NA					From: 20-7360					NA			NA	
							To: Cul-de-Sac									
7362	0.02	NA					From: 20-7360					NA			NA	
							To: Cul-de-Sac									

Virginia Department of Transportation
 Traffic Engineering Division
 2009
 Annual Average Daily Traffic Volume Estimates By Section of Route
 Chesterfield Maintenance Area

Route	Length	AADT	QA	4Tire	Bus	Truck				QC	K Factor	QK	Dir Factor	AAWDT	QW	Year
						2Axle	3+Axle	1Trail	2Trail							
Chesterfield County																
7363	0.34	NA					From: 20-7360					NA				NA
							To: 20-7438									
7364	0.28	NA					From: 20-5843					NA				NA
							To: 20-7365									
7365	0.22	NA					From: 20-7367					NA				NA
							To: Cul-de-Sac									
7366	0.06	NA					From: 20-7365					NA				NA
							To: Cul-de-Sac									
7367	0.05	NA					From: Cul-de-Sac					NA				NA
							To: 20-7365									
7367	0.06	NA					From: 20-7365					NA				NA
							To: Cul-de-Sac									
7368	0.35	NA					From: 20-659 Hensley Rd					NA				NA
							To: Cul-de-Sac									
7369	0.12	NA					From: Cul-de-Sac					NA				NA
							To: 20-7368									
7370	0.44	NA					From: 20-7368					NA				NA
							To: Cul-de-Sac									
7371	0.21	NA					From: 20-7370					NA				NA
							To: Cul-de-Sac									
7372	0.07	NA					From: Cul-de-Sac					NA				NA
							To: 20-7370									
7373	0.09	NA					From: Dead End					NA				NA
							To: 20-1176 Harrow Dr									
7373	0.07	NA					From: 20-1176 Harrow Dr					NA				NA
							To: Dead End									
7374	0.04	NA					From: Cul-de-Sac					NA				NA
							To: 20-7373									
7375	0.11	NA					From: 20-611 Kingsland Dr					NA				NA
							To: Cul-de-Sac									
7376	0.24	NA					From: 20-7375					NA				NA
							To: Cul-de-Sac									
7377	0.09	NA					From: Cul-de-Sac					NA				NA
							To: 20-7375									
7378	0.25	NA					From: 20-5583 Watermill Pkwy					NA				NA
							To: 20-7380									
7379	0.06	NA					From: Cul-de-Sac					NA				NA
							To: 20-7378									

Virginia Department of Transportation
Traffic Engineering Division
2009
Annual Average Daily Traffic Volume Estimates By Section of Route
Chesterfield Maintenance Area

Route	Length	AADT	QA	4Tire	Bus	Truck				QC	K Factor	QK	Dir Factor	AAWDT	QW	Year	
						2Axle	3+Axle	1Trail	2Trail								
Chesterfield County																	
7380	0.05	NA										NA					
7380	0.05	NA										NA					
7381	0.20	NA										NA					
7382	0.08	NA										NA					
7383	0.15	NA										NA					
7384	0.09	NA										NA					
7384	0.02	NA										NA					
7385	0.12	NA										NA					
7386	0.13	NA										NA					
7387	0.02	NA										NA					
7387	0.50	NA										NA					
7388	0.04	NA										NA					
7389	0.05	NA										NA					
7390	0.13	NA										NA					
7391	0.13	NA										NA					
7392	0.03	NA										NA					
7392	0.03	NA										NA					
7393	0.12	NA										NA					
7394	0.07	NA										NA					
7395	0.11	NA										NA					

Virginia Department of Transportation
Traffic Engineering Division
2009
Annual Average Daily Traffic Volume Estimates By Section of Route
Chesterfield Maintenance Area

Route	Length	AADT	QA	4Tire	Bus	-----Truck-----				QC	K Factor	QK	Dir Factor	AAWDT	QW	Year
						2Axle	3+Axle	1Trail	2Trail							
Chesterfield County																
(7396)	0.15	NA										NA		NA		
(7397)	0.07	NA										NA		NA		
(7398)	0.14	NA										NA		NA		
(7399)	0.04	NA										NA		NA		
(7400)	0.06	NA										NA		NA		
(7419)	0.05	NA										NA		NA		
(7428)	0.03	NA										NA		NA		
(7429)	0.18	NA										NA		NA		
(7434)	0.13	NA										NA		NA		
(7434)	0.13	NA										NA		NA		
(7438)	0.04	NA										NA		NA		
(7438)	0.05	NA										NA		NA		
(7439)	0.13	NA										NA		NA		
(7445)	0.05	NA										NA		NA		
(9086) Matoaca High School B	0.14	1300	R									NA		NA		09/15/2009
(9094) Chester Middle School	0.11	1400	R									NA		NA		09/14/2009
(9095) Monacan High School	0.48	860	R									NA		NA		03/23/2009
(9096) Chesterfield Tech Cente	0.10	1200	R									NA		NA		09/14/2009
(9097) Enon Elem School	0.08	250	R									NA		NA		09/14/2009

Virginia Department of Transportation
Traffic Engineering Division
2009
Annual Average Daily Traffic Volume Estimates By Section of Route
Chesterfield Maintenance Area

Route	Length	AADT	QA	4Tire	Bus	-----Truck-----				QC	K Factor	QK	Dir Factor	AAWDT	QW	Year
						2Axle	3+Axle	1Trail	2Trail							
Chesterfield County																
9098	Swift Creek Middle Scho	0.23	1000	R							NA			NA		09/14/2009
9099	Beulah Elem School	0.17	170	R							NA			NA		09/14/2009
9100	Grange Hall Elem Sch	0.16	310	R							NA			NA		09/14/2009
9101	Midlothian Middle Schoo	0.21	1300	R							NA			NA		09/14/2009
9102	Matoaca Elem School	0.06	120	R							NA			NA		09/14/2009
9107	Woolridge Elem School	0.20	600	R							NA			NA		09/15/2009
9108		0.15	220	R							NA			NA		09/14/2009
9109	Robious Elem School	0.19	640	R							NA			NA		09/15/2009
9110	Alberta Smith Elem Sch	0.19	160	R							NA			NA		09/15/2009
9112	Matoaca Elementary Sc	0.14	260	R							NA			NA		09/15/2009
9113	Clover Hill High School	0.17	1200	R							NA			NA		09/15/2009
9114	James River High Scho	0.23	710	R							NA			NA		09/14/2009
9115	Marguerite Christian Ele	0.38	380	R							NA			NA		09/15/2009
9450	Thomas Dale West HS	0.08	250	R							NA			NA		04/01/2009
9452	School Board Annex	0.08	170	R							NA			NA		09/14/2009
9453	Midlothian High School	0.29	1500	R							NA			NA		09/14/2009
9471	Bon Air Elem Sch	0.24	360	R							NA			NA		09/14/2009
9472	L C Bird High School	0.35	1500	R							NA			NA		09/14/2009
9473	Gordon Elem School	0.13	150	R							NA			NA		03/23/2009

Virginia Department of Transportation
Traffic Engineering Division
2009
Annual Average Daily Traffic Volume Estimates By Section of Route
Chesterfield Maintenance Area

Route	Length	AADT	QA	4Tire	Bus	-----Truck-----				QC	K Factor	QK	Dir Factor	AAWDT	QW	Year
						2Axle	3+Axle	1Trail	2Trail							
Chesterfield County																
(9736) Bensley Elem School	0.13	290	R			From: 20-1608 Sherbourne Rd					NA			NA		09/14/2009
						To: Bensley Sch										
(9738) Harrogate Elem School	0.14	370	R			From: SR 144 Harrowgate Rd					NA			NA		09/14/2009
						To: Harrogate Elem Sch										
(9739) C E Curtis Elementary S	0.16	190	R			From: SR 10 Hundred Rd					NA			NA		09/14/2009
						To: Chester Inter Sch										
(9740) Enon Elem Annex Scho	0.07	180	R			From: Enon Elem Annex Sch					NA			NA		09/14/2009
						To: 20-818 Lawing Dr										
(9742)	0.06	130	R			From: Cul-de-Sac					NA			NA		09/14/2009
						To: 20-669 Church Rd										
(9770) Henning Elem School	0.08	640	R			From: 20-2307 Chicora Dr					NA			NA		02/23/2009
						To: J G Henning Elem Sch										
(9831)	0.12	240	R			From: 20-627 Woodpecker Rd					NA			NA		09/14/2009
						To: Etrick Elem Annex										
(9832) Chalkley Elem Sch	0.09	390	R			From: 20-650 Turner Rd					NA			NA		09/14/2009
						To: J A Chalkley Sch										
(9833) Crestwood Elementary	0.16	160	R			From: 20-1733 Whittington Dr					NA			NA		09/14/2009
						To: Crestwood Elem Sch										
(9835)	0.08	300	R			From: 20-1002 Student					NA			NA		09/14/2009
						To: Spt Service Annex										
(9888) Thomas Dale High Scho	0.18	2100	R			From: SR 10 Hundred Rd					NA			NA		09/14/2009
						To: Thomas Dale HS										
(9889) Manchester Middle Sch	0.18	1900	R			From: US 360; 20-2355					NA			NA		09/14/2009
						To: Manchester Mid Sch										
(9890) Matoaca High School	0.12	1300	R			From: 20-722 Halloway Ave					NA			NA		09/14/2009
						To: Matoaca High Sch										
(9891) Meadowbrook High Sch	0.18	1000	R			From: 20-638 Cogbill Rd					NA			NA		09/14/2009
						To: Meadowbrook High Sch										
(9892) A M Davis Elementary S	0.08	160	R			From: 20-678 South Providence Rd					NA			NA		09/14/2009
						To: A M Davis Elem Sch										
(9893) Falling Creek Elem Sch	0.39	140	R			From: Falling Creek Sch					NA			NA		09/14/2009
						To: 20-637; 20-2346										
(9895) Bellwood Elem School	0.13	440	R			From: 20-1458; 20-1459					NA			NA		09/14/2009
						To: Bellwood Elem Sch										
(9897) Watkins Elem School	0.08	280	R			From: 20-754 Coalfield Rd					NA			NA		09/14/2009
						To: Watkins Elem Sch										
(9900) Spring Run Elem Bus L	0.22	790	R			From: Dead End					NA			NA		09/14/2009
						To: 20-5717 Shorewood Place										

Virginia Department of Transportation
Traffic Engineering Division
2009
Annual Average Daily Traffic Volume Estimates By Section of Route
Chesterfield Maintenance Area

Route	Length	AADT	QA	4Tire	Bus	Truck				QC	K Factor	QK	Dir Factor	AAWDT	QW	Year
						2Axle	3+Axle	1Trail	2Trail							
Chesterfield County																
9938 Ream Road Elem Scho	0.16	910	R								NA			NA		09/14/2009
From: Reams Rd Elem Sch																
To: 20-647 Reams Rd																
9939 Ettrick Elem School	0.07	180	R								NA			NA		09/14/2009
From: SR 36 Chesterfield Ave																
To: Ettrick Elem Sch																
9940 Providence Middle Scho	0.17	500	R								NA			NA		09/14/2009
From: Providence Middle Sch																
To: 20-894 Starlight Lane																
9970 Evergreen Elem School	0.45	230	R								NA			NA		09/14/2009
From: 20-3970 W, Evergreen Pkwy																
To: 20-3970 Evergreen Pkwy																
9971 Manchester High School	0.34	650	R								NA			NA		09/14/2009
From: 20-654; 20-817 SOUTH																
To: Cul-de-Sac																
9972 Bettie Weaver Elem Sch	0.47	680	R								NA			NA		09/14/2009
From: Parking Rd & Bus Loop																
To: 20-3387 James River Rd																
9973 Carver Middle School	0.15	420	R								NA			NA		09/14/2009
From: 20-1689																
To: 20-1689																
9974 Bailey Bridge Middle Sc	0.67	160	R								NA			NA		09/14/2009
From: 20-654 Bailey Bridge Middle																
To: Cul-de-Sac Loops at School																
9975 Thelma Crenshaw Elem	0.30	210	R								NA			NA		09/14/2009
From: 20-654; 20-4360																
To: 20-651 Claypoint Rd																
9976 Jacob Road Elem Scho	0.39	210	R								NA			NA		05/04/2009
From: 20-763 N, Fordham Rd																
To: Cul-de-Sac																
City of Colonial Heights																
1 C H Dimmock Pkwy	0.69	13000	F	99%	0%	1%	0%	0%	0%	F	0.093	F	0.507	14000	F	2009
From: Southpark Blvd																
To: Temple Ave																
2 Southpark Blvd	0.31	21000	F	99%	0%	1%	0%	0%	0%	F	NA			23000	F	2009
From: NB Ramp To I-95																
To: South Ave																
2 Southpark Blvd	0.25	22000	F	99%	0%	1%	0%	0%	0%	F	NA			25000	F	2009
From: C H Dimmock Pkwy																
To: Southpark Circle																
2 Southpark Blvd	0.05	9600	F	99%	0%	1%	0%	0%	0%	F	0.102	F	0.503	11000	F	2009
From: Temple Ave																
To: Temple Ave																
4 Sherwood Dr	0.25	3600	F	99%	0%	1%	0%	0%	0%	C	0.095	F	0.605	3800	F	2009
From: Forestview Dr																
To: US 1 Boulevard																
9020 Dupuy Ave	0.42	13000	G	99%	0%	0%	0%	0%	0%	C	NA			14000	G	2009
From: WCL Colonial Heights																
To: US 1 Boulevard																
9024 Westover Ave	0.66	6600	F	99%	0%	0%	0%	0%	0%	C	0.097	F	0.603	7200	F	2009
From: US 1 Boulevard																
To: Conduit Rd																
9026 Branders Bridge Rd	0.30	5300	F	99%	0%	1%	0%	0%	0%	C	0.094	F	0.598	5700	F	2009
From: WCL Colonial Heights																
To: US 1 Boulevard																
9030 Lakeview Ave	0.85	7500	F	99%	0%	1%	0%	0%	0%	C	0.097	F	0.652	8000	F	2009
From: WCL Colonial Heights																
To: US 1 Boulevard																

Virginia Department of Transportation
 Traffic Engineering Division
 2009
 Annual Average Daily Traffic Volume Estimates By Section of Route
 Chesterfield Maintenance Area

Route	Length	AADT	QA	4Tire	Bus	-----Truck-----				QC	K Factor	QK	Dir Factor	AAWDT	QW	Year
						2Axle	3+Axle	1Trail	2Trail							
City of Colonial Heights																
9032 105 E Ellerslie Ave	1.15	15000	F	99%	0%	0%	0%	0%	0%	C	0.092	F	0.51	16000	F	2009
9035 106 Washington Ave	0.37	570	F	97%	1%	1%	0%	0%	0%	C	0.113	F	0.549	610	F	2009
9035 106 Stuart Ave	0.10	990	F	97%	1%	1%	0%	0%	0%	F	0.111	F	0.631	1100	F	2009
9035 105 Conduit Rd	0.05	1700	F	97%	1%	1%	0%	0%	0%	F	0.108	F	0.574	1800	F	2009
9035 106 Conduit Rd	0.24	2500	F	97%	1%	1%	0%	0%	0%	F	0.121	F	0.524	2600	F	2009
9035 106 Conduit Rd	0.22	5200	F	97%	1%	1%	1%	0%	0%	C	0.111	F	0.583	5600	F	2009
9035 106 Conduit Rd	0.47	17000	F	98%	1%	0%	0%	0%	0%	C	0.097	F	0.536	18000	F	2009
9035 105 Conduit Rd	0.54	22000	F	97%	1%	1%	0%	0%	0%	F	0.091	F	0.559	23000	F	2009
9035 106 Conduit Rd	2.02	5800	F	99%	1%	0%	0%	0%	0%	C	0.101	F	0.588	6200	F	2009
9035 106 Dunston Point Pkwy	0.28	800	F	99%	1%	0%	0%	0%	0%	F	0.103	F	0.628	880	F	2009
9037 106 Hamilton Ave	0.67	460	F	98%	1%	1%	0%	0%	0%	C	0.11	F	0.529	500	F	2009
9037 106 Hamilton Ave	0.55	2200	F	99%	1%	0%	0%	0%	0%	F	0.103	F	0.535	2400	F	2009
9066 106 Lynchburg Ave	0.65	1900	F	99%	0%	0%	0%	0%	0%	C	0.103	F	0.533	2100	F	2009
City of Richmond																
1 127 Bryce Ln	1.02	2000	F	93%	5%	1%	0%	0%	0%	F	0.097	F	0.557	2200	F	2009
2 127 Orcutt Ln	1.24	3100	F	93%	5%	1%	0%	0%	0%	F	0.085	F	0.53	3000	F	2009
3 127 Clearfield St	0.78	680	F	97%	2%	0%	0%	0%	0%	C	0.099	F	0.571	640	F	2009
3 127 Clearfield St	0.31	590	F	97%	2%	0%	0%	0%	0%	F	0.113	F	0.620	550	F	2009
4 127 Royall Ave	0.66	2000	F	93%	5%	1%	0%	0%	0%	F	0.089	F	0.645	1900	F	2009
5 127 Lynhaven Ave	0.53	460	N	93%	5%	1%	0%	0%	0%	N	0.089	N	0.561	430	N	2009
5 127 Lynhaven Ave	1.19	460	F	93%	5%	1%	0%	0%	0%	C	0.089	F	0.561	430	F	2009
5 127 Lynhaven Ave	0.24	460	N	93%	5%	1%	0%	0%	0%	N	0.089	N	0.561	430	N	2009

Virginia Department of Transportation
Traffic Engineering Division
2009
Annual Average Daily Traffic Volume Estimates By Section of Route
Chesterfield Maintenance Area

Route	Length	AADT	QA	4Tire	Bus	-----Truck-----				QC	K Factor	QK	Dir Factor	AAWDT	QW	Year
						2Axle	3+Axle	1Trail	2Trail							
City of Richmond																
(6) 127 Dale Ave	0.10	270	F	93%	5%	1%	0%	0%	0%	F	0.117	F	0.797	260	F	2009
From: US 1																
To: Lynhaven Ave																
(7) 127 Castlewood Rd	0.83	2400	F	93%	5%	1%	0%	0%	0%	F	0.084	F	0.597	2300	F	2009
From: Walmsley Blvd																
To: Bells Rd																
(7) 127 Castlewood Rd	0.45	1900	F	93%	5%	1%	0%	0%	0%	F	0.098	F	0.558	1800	F	2009
From: Bells Rd																
To: Ruffin Rd																
(8) 127 Ruffin Rd	0.03	2200	F	95%	3%	1%	1%	0%	0%	F	0.091	F	0.523	2000	F	2009
From: Castlewood Rd																
To: Jeff Davis Hwy																
(8) 127 Ruffin Rd	0.75	2500	F	95%	3%	1%	1%	0%	0%	C	0.083	F	0.568	2400	F	2009
From: Jeff Davis Hwy																
To: Commerce Rd																
(9) 127 W. Belmont Rd	0.32	900	F	97%	1%	1%	0%	1%	0%	C	0.09	F	0.506	850	F	2009
From: Belmont Rd																
To: Iron Bridge Rd																
(10) 127 Hioaks Rd	0.46	6600	F	98%	1%	1%	0%	0%	0%	C	0.085	F	0.505	7100	F	2009
From: Carnation St																
To: Jahnke Rd																
(11) 127 Carnation St	0.68	6600	F	98%	1%	1%	0%	0%	0%	C	0.083	F	0.504	7000	F	2009
From: US 60																
To: Hioake Rd																
(12) 127 Traylor Dr	0.97	410	F	98%	0%	1%	0%	0%	0%	F	0.129	F	0.7	390	F	2009
From: Hobbyhill Rd																
To: Cherokee Rd																
(13) 127 Duryea Dr	1.01	1000	F	98%	0%	1%	0%	0%	0%	F	0.128	F	0.508	960	F	2009
From: Old Gun Rd																
To: Old Field Dr																
(14) 127 Old Field Dr	0.08	470	F	98%	0%	1%	0%	0%	0%	F	0.125	F	0.602	450	F	2009
From: Duryea Dr																
To: Westgate Dr																
(15) 127 Old Gun Rd	1.09	2200	F	98%	0%	1%	0%	0%	0%	C	0.117	F	0.814	2100	F	2009
From: Huguenot Rd																
To: WCL Richmond																
(16) 127 Stratford Rd	1.12	230	F	99%	0%	0%	0%	0%	0%	C	0.123	F	0.63	220	F	2009
From: Forest Hill Ave																
To: Chippenham Pkwy																
(16) 127 Stratford Rd	0.66	240	F	99%	1%	0%	0%	0%	0%	C	0.111	F	0.536	230	F	2009
From: Chippenham Pkwy																
To: Cherokee Rd																
(17) 127 Dmv Dr	0.22	3300	F	94%	1%	4%	0%	0%	0%	C	0.116	F	0.507	3500	F	2009
From: Leigh St																
To: Broad St																
(18) 127 Forest Hill Ave	0.38	4000	F	94%	1%	4%	0%	0%	0%	F	0.104	F	0.665	4200	F	2009
From: Semmes Ave																
To: Broad Rock Rd																
(20) 127 Poe St	0.05	3900	F	94%	1%	4%	0%	0%	0%	F	0.081	F	0.538	4100	F	2009
From: North Ave																
To: Barton Ave																
(20) 127 Poe St	0.11	3900	F	94%	1%	4%	0%	0%	0%	F	0.078	F	0.528	4100	F	2009
From: Barton Ave																
To: 127-21 Monteiro Ave																
(21) 127 Monteiro Ave	0.25	4100	F	98%	1%	1%	0%	0%	0%	F	0.081	F	0.586	4300	F	2009
From: 127-22 Fritz St																
To: 127-20 Poe St																
(22) 127 1st St	0.73	4100	F	94%	1%	4%	0%	0%	0%	F	0.080	F	0.577	4300	F	2009
From: Leigh St																
To: Fritz St																

Virginia Department of Transportation
 Traffic Engineering Division
 2009
 Annual Average Daily Traffic Volume Estimates By Section of Route
 Chesterfield Maintenance Area

Route	Length	AADT	QA	4Tire	Bus	-----Truck-----				QC	K Factor	QK	Dir Factor	AAWDT	QW	Year	
						2Axle	3+Axle	1Trail	2Trail								
City of Richmond																	
(43) 127	8th St	0.22	9100	F	94%	1%	4%	0%	0%	0%	F	0.136	F	9600	F	2009	
							From: Main St										
							To: US 250 Broad St										
(43) 127	8th St	0.32	5800	F	94%	1%	4%	0%	0%	0%	F	0.099	F	6200	F	2009	
							From: Leigh St										
(44) 127	7th St	0.37	5500	F	99%	0%	0%	0%	0%	0%	F	0.137	F	5700	F	2009	
							From: Canal St										
(44) 127	7th St	0.33	5900	F	99%	0%	0%	0%	0%	0%	F	0.176	F	6200	F	2009	
							From: US 250 Broad St										
(44) 127	7th St	0.14	5700	F	99%	0%	0%	0%	0%	0%	F	0.197	F	6000	F	2009	
							From: Leigh St										
							To: I-95										
(45) 127	5th St	0.41	8500	F	99%	0%	0%	0%	0%	0%	F	0.141	F	8900	F	2009	
							From: Broad St										
							To: I-95										
(46) 127	4th St	0.69	1800	F	99%	0%	0%	0%	0%	0%	F	0.148	F	1700	F	2009	
							From: Functional Class Change										
							To: US 250 Broad St										
(46) 127	4th St	0.24	3100	F	99%	0%	0%	0%	0%	0%	F	0.148	F	2900	F	2009	
							From: Jackson Street										
							To: I-95										
(47) 127	3rd St	0.83	3500	F	99%	0%	0%	0%	0%	0%	F	0.148	F	3300	F	2009	
							From: Canal St										
							To: I-95										
(48) 127	2nd St	0.28	5300	F	99%	0%	0%	0%	0%	0%	C	0.123	F	5600	F	2009	
							From: US 1, US 301 Belvidere St										
(48) 127	2nd St	0.23	5200	F	99%	0%	0%	0%	0%	0%	F	0.133	F	5400	F	2009	
							From: Spring St										
(48) 127	2nd St	0.30	5500	F	99%	0%	0%	0%	0%	0%	F	0.098	F	5900	F	2009	
							From: SR 147 Cary St										
(48) 127	2nd St	0.15	5500	N	99%	0%	0%	0%	0%	0%	N	0.098	N	5900	N	2009	
							From: US 250 Broad St										
							To: 127-53 Clay St										
(49) 127	Adams St	0.29	1900	F	98%	1%	1%	0%	0%	0%	F	0.104	F	2000	F	2009	
							From: Canal St										
(49) 127	Adams St	0.25	1900	N	98%	1%	1%	0%	0%	0%	N	0.104	N	2000	N	2009	
							From: US 250 Broad St										
							To: SR 33 Leigh St										
(50) 127	Chamberlayne Pkwy	0.44	6600	F	98%	1%	1%	0%	0%	0%	F	0.097	F	7300	F	2009	
							From: Leigh St										
							To: Belvidere St										
(51) 127	Canal St	0.76	5600	F	98%	1%	1%	0%	0%	0%	F	0.207	F	5900	F	2009	
							From: 9Th St										
							To: Belvidere St										
(52) 127	Marshall St	0.07	3100	N	98%	1%	1%	0%	0%	0%	N	0.113	N	2900	N	2009	
							From: US 1 Belvidere St										
(52) 127	Marshall St	0.86	3100	F	98%	1%	1%	0%	0%	0%	C	0.113	F	2900	F	2009	
							From: Henry St										
							To: 9th St										
(53) 127	Clay St	0.13	740	F	99%	0%	0%	0%	0%	0%	F	0.126	F	700	F	2009	
							From: 2nd St										
							To: 4th St										
(54) 127	Clay St	0.05	1800	F	99%	0%	0%	0%	0%	0%	F	0.145	F	1700	F	2009	
							From: 8Th St										
							To: 9Th St										

Virginia Department of Transportation
Traffic Engineering Division
2009
Annual Average Daily Traffic Volume Estimates By Section of Route
Chesterfield Maintenance Area

Route	Length	AADT	QA	4Tire	Bus	-----Truck-----				QC	K Factor	QK	Dir Factor	AAWDT	QW	Year
						2Axle	3+Axle	1Trail	2Trail							
City of Richmond																
(55/127) Jackson St	0.05	4900	F	99%	0%	0%	0%	0%	0%	F	0.116	F	0.791	5100	F	2009
(59/127) Terminal Ave	0.76	800	F	99%	0%	0%	0%	0%	0%	F	0.098	F	0.647	750	F	2009
(60/127) 21st St	0.23	7000	F	99%	0%	1%	0%	0%	0%	F	0.095	F	0.578	7400	F	2009
(60/127) Broad St	0.13	3200	N	97%	1%	1%	1%	1%	0%	N	0.08	N	0.559	3400	N	2009
(60/127) Broad St	0.67	3200	F	97%	1%	1%	1%	1%	0%	C	0.08	F	0.559	3400	F	2009
(60/127) Government Rd	0.46	3200	N	97%	1%	1%	1%	1%	0%	N	0.08	N	0.559	3400	N	2009
(7505/127) Hopkins Rd	0.55	4800	F	99%	0%	0%	0%	0%	0%	F	0.102	F	0.651	5100	F	2009
(7505/127) Hopkins Rd	0.98	9200	F	99%	0%	0%	0%	0%	0%	C	0.093	F	0.632	9700	F	2009
(7505/127) Hopkins Rd	1.34	8200	F	99%	0%	0%	0%	0%	0%	F	0.092	F	0.598	8600	F	2009
(7505/127) Hopkins Rd	0.69	9000	F	99%	0%	0%	0%	0%	0%	F	0.081	F	0.560	9500	F	2009
(7509/127) Broad Rock Rd	0.38	3900	F	98%	1%	1%	0%	0%	0%	F	0.111	F	0.647	4200	F	2009
(7509/127) Bainbridge St	0.67	6100	F	98%	1%	1%	0%	0%	0%	C	0.112	F	0.688	6500	F	2009
(7509/127) Bainbridge St	0.06	6800	F	98%	1%	1%	0%	0%	0%	F	0.114	F	0.697	7300	F	2009
(7509/127) Bainbridge St	0.14	8900	F	98%	1%	1%	0%	0%	0%	F	0.101	F	0.577	9900	F	2009
(7509/127) Bainbridge St	0.52	4700	F	98%	1%	1%	0%	0%	0%	C	0.121	F	0.563	5000	F	2009
(7512/127) Cherokee Rd	2.54	1900	F	99%	0%	1%	0%	0%	0%	C	0.101	F	0.698	1800	F	2009
(7512/127) Cherokee Rd	1.92	2200	F	98%	1%	1%	0%	0%	0%	F	0.095	F	0.529	2100	F	2009
(7520/127) Forest Hill Ave	1.11	15000	F	98%	1%	1%	0%	0%	0%	C	0.095	F	0.573	16000	F	2009
(7520/127) Forest Hill Ave	1.15	26000	F	98%	1%	1%	0%	0%	0%	F	0.099	F	0.651	28000	F	2009
(7520/127) Forest Hill Ave	1.27	20000	F	98%	1%	1%	0%	0%	0%	C	0.095	F	0.583	21000	F	2009
(7520/127) Forest Hill Ave	0.21	25000	F	98%	1%	1%	0%	0%	0%	F	0.094	F	0.607	27000	F	2009
(7520/127) Forest Hill Ave	0.86	18000	F	98%	1%	1%	0%	0%	0%	F	0.094	F	0.634	19000	F	2009

Virginia Department of Transportation
Traffic Engineering Division
2009
Annual Average Daily Traffic Volume Estimates By Section of Route
Chesterfield Maintenance Area

Route	Length	AADT	QA	4Tire	Bus	Truck-----				QC	K Factor	QK	Dir Factor	AAWDT	QW	Year
						2Axle	3+Axle	1Trail	2Trail							
City of Richmond																
(7521/127) Commerce Rd	0.88	6000	F	76%	2%	2%	7%	13%	0%	C	0.09	F	0.555	6500	F	2009
(7521/127) Commerce Rd	1.08	4300	F	69%	1%	2%	15%	12%	0%	C	0.083	F	0.526	4700	F	2009
(7522/127) Walmsley Blvd	1.44	8100	F	99%	0%	0%	0%	0%	0%	C	0.085	F	0.653	8500	F	2009
(7522/127) Walmsley Blvd	0.82	9900	F	99%	0%	0%	0%	0%	0%	F	0.088	F	0.556	11000	F	2009
(7522/127) Walmsley Blvd	1.61	5600	F	99%	0%	0%	0%	0%	0%	F	0.087	F	0.552	5900	F	2009
(7522/127) Walmsley Blvd	0.11	420	F	99%	0%	0%	0%	0%	0%	F	0.125	F	0.763	440	F	2009
(7528/127) Midlothian Tpke	1.05	10000	F	99%	0%	0%	0%	0%	0%	F	0.088	F	0.565	11000	F	2009
(7530/127) Jahnke Rd	0.94	18000	F	99%	0%	0%	0%	0%	0%	F	0.096	F	0.546	19000	F	2009
(7530/127) Jahnke Rd	1.26	11000	F	99%	0%	0%	0%	0%	0%	C	0.095	F	0.623	12000	F	2009
(7530/127) Prince Arthur Rd	0.30	570	F	99%	0%	0%	0%	0%	0%	F	0.118	F	0.549	590	F	2009
(7530/127) New Kent Rd	0.13	570	N	99%	0%	0%	0%	0%	0%	N	0.118	N	0.549	590	N	2009
(7530/127) New Kent Rd	0.69	820	F	99%	0%	0%	0%	0%	0%	F	0.153	F	0.569	870	F	2009
(7531/127) Hey Rd	0.58	2000	F	99%	0%	0%	0%	0%	0%	F	0.092	F	0.553	1900	F	2009
(7531/127) Hey Rd	0.25	3800	F	99%	0%	0%	0%	0%	0%	F	0.087	F	0.584	3600	F	2009
(7533/127) Whitehead Rd	1.18	5000	F	97%	2%	1%	0%	0%	0%	F	0.090	F	0.554	4700	F	2009
(7533/127) German School Rd	0.57	5200	F	97%	2%	1%	0%	0%	0%	C	0.101	F	0.587	4900	F	2009
(7533/127) German School Rd	0.91	5300	F	97%	1%	1%	0%	0%	0%	C	0.092	F	0.572	5000	F	2009
(7533/127) Glenway Dr	0.14	3500	F	97%	2%	1%	0%	0%	0%	F	0.093	F	0.521	3400	F	2009
(7533/127) Blakemore Rd	0.21	2000	F	97%	2%	1%	0%	0%	0%	F	0.091	F	0.507	1900	F	2009
(7533/127) Blakemore Rd	0.47	3200	F	97%	2%	1%	0%	0%	0%	F	0.101	F	0.58	3000	F	2009
(7533/127) Bliley Rd	0.57	3000	F	97%	2%	1%	0%	0%	0%	F	0.11	F	0.657	2800	F	2009
(7534/127) Riverside Dr	0.04	1400	N	99%	0%	0%	0%	0%	0%	N	0.110	N	0.517	1300	N	2009

Virginia Department of Transportation
Traffic Engineering Division
2009
Annual Average Daily Traffic Volume Estimates By Section of Route
Chesterfield Maintenance Area

Route	Length	AADT	QA	4Tire	Bus	-----Truck-----				QC	K Factor	QK	Dir Factor	AAWDT	QW	Year
						2Axle	3+Axle	1Trail	2Trail							
City of Richmond																
7534 127 Riverside Dr	1.97	1400	F	99%	0%	0%	0%	0%	0%	C	0.110	F	0.517	1300	F	2009
From: SR 147 Huguenot Rd						To: Scottview Dr										
7534 127 Scottview Dr	0.22	460	F	99%	0%	0%	0%	0%	0%	F	0.121	F	0.551	440	F	2009
From: Riverside Dr						To: Longview Dr										
7534 127 Longview Dr	0.20	2100	F	99%	0%	0%	0%	0%	0%	F	0.105	F	0.632	2000	F	2009
From: Scottview Dr						To: Hathaway Rd										
7534 127 Hathaway Rd	0.30	3500	F	99%	0%	0%	0%	0%	0%	F	0.098	F	0.531	3300	F	2009
From: Longview Dr						To: Forest Hill Ave										
7535 127 Warwick Rd	1.00	15000	F	98%	1%	1%	0%	0%	0%	C	0.088	F	0.525	17000	F	2009
From: Broad Rock Blvd						To: Hull St										
7535 127 Warwick Rd	1.09	15000	F	98%	1%	1%	0%	0%	0%	F	0.083	F	0.513	16000	F	2009
From: Hull St						To: Whitehead Rd										
7535 127 Warwick Rd	0.20	15000	F	98%	1%	1%	0%	0%	0%	F	0.085	F	0.565	17000	F	2009
From: Whitehead Rd						To: Labrook Concourse										
7535 127 Warwick Rd	0.40	13000	F	98%	1%	1%	0%	0%	0%	F	0.085	F	0.518	14000	F	2009
From: Labrook Concourse						To: Carnation St										
7538 127 Monument Ave	0.83	21000	F	99%	0%	0%	0%	0%	0%	C	0.107	F	0.536	23000	F	2009
From: WCL Richmond						To: Malvern Ave										
7538 127 Monument Ave	1.05	20000	F	99%	0%	0%	0%	0%	0%	F	0.107	F	0.526	23000	F	2009
From: Malvern Ave						To: Boulevard										
7538 127 Monument Ave	0.95	13000	F	99%	0%	0%	0%	0%	0%	C	0.103	F	0.781	14000	F	2009
From: Boulevard						To: Lombardy St										
7538 127 Franklin St	0.61	5800	F	97%	1%	1%	0%	0%	0%	C	0.134	F		6400	F	2009
From: Lombardy St						To: Belvidere St										
7538 127 Franklin St	0.92	6900	F	97%	1%	1%	0%	0%	0%	F	0.109	F		7600	F	2009
From: Belvidere St						To: 9Th St										
7542 127 Grove Ave	0.31	10000	F	97%	1%	2%	0%	0%	0%	C	0.115	F	0.67	11000	F	2009
From: Three Chopt Rd						To: Libbie Ave										
7542 127 Grove Ave	2.00	11000	F	99%	0%	1%	0%	0%	0%	C	0.122	F	0.653	11000	F	2009
From: Libbie Ave						To: Thompson St										
7542 127 Grove Ave	0.76	6200	F	99%	0%	1%	0%	0%	0%	F	0.098	F	0.546	6600	F	2009
From: Thompson St						To: SR 161 Boulevard										
7542 127 Grove Ave	0.89	5300	G	99%	0%	1%	0%	0%	0%	F	0.091	F	0.534	5700	G	2009
From: SR 161 Boulevard						To: Lombardy St										
7545 127 Bellmeade Rd	0.75	5500	F	88%	2%	2%	3%	6%	0%	C	0.093	F	0.605	6000	F	2009
From: US 1 Jeff Davis Hwy						To: Commerce Rd										
7545 127 Commerce Rd	1.27	11000	F	87%	1%	2%	3%	6%	0%	C	0.086	F	0.512	12000	F	2009
From: Commerce Rd						To: Bellmeade Rd										
7545 127 Commerce Rd	0.44	6900	F	87%	1%	2%	3%	6%	0%	F	0.087	F	0.794	7600	F	2009
From: Bellmeade Rd						To: Ingram Ave										
7545 127 Commerce Rd	0.45	8200	F	87%	1%	2%	3%	6%	0%	F	0.086	F	0.604	9100	F	2009
From: Ingram Ave						To: Marx St										
7545 127 W Commerce Rd	0.39	5200	F	87%	1%	2%	3%	6%	0%	F	0.111	F	0.689	5600	F	2009
From: Marx St						To: US 360 Hull St										
7548 127 Snead Rd	1.23	1200	F	87%	1%	2%	3%	6%	0%	F	0.096	F	0.514	1200	F	2009
From: US 360 Hull St						To: US 60 Semmes Ave										
From: US 60 Semmes Ave						To: Hey Rd										
From: Hey Rd						To: Broad Rock Blvd										

Virginia Department of Transportation
Traffic Engineering Division
2009
Annual Average Daily Traffic Volume Estimates By Section of Route
Chesterfield Maintenance Area

Route	Length	AADT	QA	4Tire	Bus	-----Truck-----				QC	K Factor	QK	Dir Factor	AAWDT	QW	Year
						2Axle	3+Axle	1Trail	2Trail							
City of Richmond																
(7552/127) Dumbarton Rd	0.05	8700	F	87%	1%	2%	3%	6%	0%	F	0.111	F	0.608	9200	F	2009
			From: WCL Richmond													
			To: Brook Rd													
(7553/127) Holly Spring Ave	0.48	3900	F	87%	1%	2%	3%	6%	0%	F	0.079	F	0.526	4100	F	2009
			From: Hopkins Rd													
			To: Broad Rock Rd													
(7555/127) Laburnum Ave	0.17	11000	F	98%	1%	1%	0%	0%	0%	F	0.101	F	0.72	12000	F	2009
			From: I-64													
			To: SR 197 Laburnum Ave; Saunders Ave													
(7555/127) Laburnum Ave	0.50	16000	F	98%	1%	1%	0%	0%	0%	C	0.099	F	0.697	17000	F	2009
			From: Chamberlayne Ave													
			To: ECL Richmond													
(7559/127) Darbytown Rd	0.20	4900	F	98%	1%	1%	0%	0%	0%	F	0.096	F	0.599	5200	F	2009
			From: Williamsburg Rd													
			To: ECL Richmond													
(7560/127) 42nd St	0.44	1100	F	99%	0%	0%	0%	1%	0%	F	0.143	F	0.725	1200	F	2009
			From: Forest Hill Ave													
			To: Riverside Dr													
(7560/127) Riverside Dr	1.28	2000	F	99%	0%	0%	0%	1%	0%	C	0.142	F	0.791	1900	F	2009
			From: 42nd St													
			To: Cowardin Ave													
(7561/127) Maury St	0.97	5900	F	92%	1%	1%	2%	4%	0%	F	0.082	F	0.593	6200	F	2009
			From: Holly Spring Ave													
			To: Jeff Davis Hwy													
(7561/127) Maury St	0.73	8600	F	92%	1%	1%	2%	4%	0%	C	0.07	F	0.547	9100	F	2009
			From: Commerce Rd													
			To: 2Nd St													
(7561/127) Maury St	0.35	10000	F	92%	1%	1%	2%	4%	0%	F	0.073	F	0.503	11000	F	2009
			From: Maury St													
			To: 2Nd St													
(7561/127) 2nd St	0.30	580	F	92%	1%	1%	2%	4%	0%	F	0.132	F		640	F	2009
			From: Hull St													
			To: Boulevard													
(7562/127) Idlewood Ave	0.14	6300	F	95%	1%	3%	0%	0%	0%	F	0.107	F	0.604	6800	F	2009
			From: Robinson St													
			To: Idlewood Ave N													
(7562/127) Robinson St	0.05	4300	F	95%	1%	3%	0%	0%	0%	F	0.093	F	0.61	4600	F	2009
			From: Idlewood Ave S													
			To: Robinson St													
(7562/127) Idlewood Ave	1.49	1800	F	95%	1%	3%	0%	0%	0%	C	0.098	F	0.557	1900	F	2009
			From: Belvidere St													
			To: Williamsburg Rd													
(7565/127) Hatcher St	0.17	2100	F	99%	0%	0%	1%	0%	0%	F	0.103	F	0.561	2300	F	2009
			From: Potomac Street													
			To: SCL Richmond													
(7565/127) Newton Rd	0.28	1700	F	99%	0%	0%	1%	0%	0%	C	0.097	F	0.597	1900	F	2009
			From: Meadow St													
			To: Lombardy St													
(7566/127) Colorado Ave	0.34	1900	F	99%	0%	0%	1%	0%	0%	F	0.094	F	0.619	2100	F	2009
			From: Jeff Davis Hwy													
			To: 4th St													
(7567/127) Dinwiddie Ave	1.11	860	F	93%	1%	2%	3%	2%	0%	F	0.100	F	0.56	900	F	2009
			From: Dinwiddie Ave													
			To: Maury St													
(7567/127) 4th St	0.21	8000	F	93%	1%	2%	3%	2%	0%	F	0.077	F	0.624	8400	F	2009
			From: Hull St													
			To: Maury St													
(7567/127) 4th St	0.29	980	F	93%	1%	2%	3%	2%	0%	C	0.173	F		1000	F	2009
			From: Hull St													
			To: Hull St													

Virginia Department of Transportation
Traffic Engineering Division
2009
Annual Average Daily Traffic Volume Estimates By Section of Route
Chesterfield Maintenance Area

Route	Length	AADT	QA	4Tire	Bus	-----Truck-----				QC	K Factor	QK	Dir Factor	AAWDT	QW	Year
						2Axle	3+Axle	1Trail	2Trail							
City of Richmond																
(7567/127) Ramp	0.23	11000	F	99%	0%	0%	0%	0%	0%	F	NA			11000	F	2009
						From: 4th St										
(7567/127) Ramp	0.20	2100	F	93%	1%	2%	3%	2%	0%	F	NA			2100	F	2009
						From: 127-7567 Exit 1B to I-95 North										
						To: I-95 South										
(7567/127) Ramp	0.42	7900	F	91%	1%	1%	1%	7%	0%	F	NA			8600	F	2009
						From: 127-7567 Exit 1A										
						To: I-95 North										
(7568/127) Westwood Ave	0.71	6100	F	96%	1%	1%	0%	1%	0%	C	0.103	F	0.644	6500	F	2009
						From: SR 197 Saunders Ave										
						To: SR 161 Hermitage Rd										
(7568/127) Westwood Ave	0.84	6100	N	96%	1%	1%	0%	1%	0%	N	0.103	N	0.644	6500	N	2009
						From: SR 161 Boulevard										
						To: US 1, US 301 Chamberlayne Ave										
(7570/127) Grace St	0.65	2400	N	99%	0%	0%	0%	0%	0%	N	0.106	N	0.747	2600	N	2009
						From: SR 161 Boulevard										
						To: Meadow St										
(7570/127) Grace St	0.31	2400	F	99%	0%	0%	0%	0%	0%	C	0.106	F	0.747	2600	F	2009
						From: Meadow St										
						To: Lombardy St										
(7570/127) Grace St	0.60	5400	F	99%	0%	0%	0%	0%	0%	F	0.101	F	0.728	5800	F	2009
						From: Lombardy St										
						To: US 1, US 301 Belvidere St										
(7570/127) Grace St	0.92	5000	F	99%	0%	0%	0%	0%	0%	F	0.109	F		5300	F	2009
						From: US 1, US 301 Belvidere St										
						To: 9th St										
(7573/127) P St	0.54	1000	F	99%	0%	0%	0%	0%	0%	F	0.093	F	0.552	1100	F	2009
						From: 9th St										
						To: 25th St										
(7573/127) Oakwood Ave	0.54	2100	F	99%	0%	0%	0%	0%	0%	F	0.094	F	0.508	2300	F	2009
						From: 25th St										
						To: Oakwood Ave										
(7573/127) Richmond Rd	0.65	2500	F	99%	0%	0%	0%	0%	0%	F	0.085	F	0.519	2800	F	2009
						From: Oakwood Ave										
						To: Richmond Rd										
						To: ECL Richmond										
(7574/127) Parkwood Ave	0.65	3400	F	99%	0%	0%	0%	0%	0%	F	0.128	F		3600	F	2009
						From: ECL Richmond										
						To: Meadow St										
(7574/127) Cumberland St	0.40	7700	F	99%	0%	0%	0%	0%	0%	F	0.106	F		8200	F	2009
						From: Meadow St										
						To: Harrison St										
						To: Belvidere St										
(7576/127) Westbrook Ave	0.08	8000	F	99%	0%	0%	0%	0%	0%	F	0.092	F	0.844	8800	F	2009
						From: Belvidere St										
						To: Hermitage Rd										
(7576/127) Westbrook Ave	0.86	5200	F	99%	0%	0%	0%	0%	0%	F	0.098	F	0.512	5600	F	2009
						From: Hermitage Rd										
						To: I-95 Off Ramp										
						To: Brook Rd										
(7577/127) 21st St	0.07	710	G	84%	7%	8%	0%	0%	0%	F	0.15	F	0.992	770	G	2009
						From: Brook Rd										
						To: Hull St										
(7577/127) Decatur St	0.13	690	F	84%	7%	8%	0%	0%	0%	F	0.134	F	0.932	760	F	2009
						From: Hull St										
						To: Decatur St										
(7577/127) Decatur St	0.59	1600	F	84%	7%	8%	0%	0%	0%	F	0.123	F	0.502	1700	F	2009
						From: Decatur St										
						To: 21st St										
(7577/127) Decatur St	0.35	1300	F	84%	7%	8%	0%	0%	0%	F	0.122	F	0.557	1500	F	2009
						From: 21st St										
						To: US 1 Jefferson Davis Hwy										
						To: Commerce Rd										
(7578/127) Cofer Rd	0.97	3700	F	84%	7%	8%	0%	0%	0%	F	0.088	F	0.602	3900	F	2009
						From: Commerce Rd										
						To: 2nd Street										
						To: Hopkins Rd										
						To: Jeff Davis Hwy										

Virginia Department of Transportation
Traffic Engineering Division
2009
Annual Average Daily Traffic Volume Estimates By Section of Route
Chesterfield Maintenance Area

Route	Length	AADT	QA	4Tire	Bus	Truck				QC	K Factor	QK	Dir Factor	AAWDT	QW	Year
						2Axle	3+Axle	1Trail	2Trail							
City of Richmond																
(7579/127) Leigh St	0.08	1300	N	84%	7%	8%	0%	0%	0%	N	0.096	N	0.523	1400	N	2009
			From: 22nd St													
(7579/127) Leigh St	0.72	1300	F	84%	7%	8%	0%	0%	0%	F	0.096	F	0.523	1400	F	2009
			From: Jefferson Ave													
(7579/127) Glenwood Ave	0.34	1200	F	84%	7%	8%	0%	0%	0%	F	0.102	F	0.635	1300	F	2009
			From: 35th St													
(7580/127) Bellevue Ave	0.85	2200	F	84%	7%	8%	0%	0%	0%	F	0.098	F	0.53	2300	F	2009
			From: Hermitage Rd													
(7582/127) Robin Hood Rd	0.51	16000	F	84%	7%	8%	0%	0%	0%	F	0.088	F	0.502	17000	F	2009
			From: Boulevard													
(7583/127) Chimborazo Blvd	0.56	1000	F	84%	7%	8%	0%	0%	0%	C	0.096	F	0.530	1100	F	2009
			From: Broad St													
(7584/127) Terminal Ave	1.03	2900	F	97%	0%	1%	1%	0%	0%	C	0.09	F	0.511	3100	F	2009
			From: Jeff Davis Hwy													
(7585/127) 31st St	1.20	2000	F	97%	0%	1%	1%	0%	0%	F	0.089	F	0.565	2100	F	2009
			From: Broad Street													
(7586/127) Brookland Pkwy	0.83	6400	F	98%	1%	1%	0%	0%	0%	F	0.096	F	0.502	6800	F	2009
			From: Hermitage Rd													
(7586/127) Brookland Park Blvd	0.23	8500	F	98%	1%	1%	0%	0%	0%	F	0.088	F	0.613	9100	F	2009
			From: Brook Rd													
(7586/127) Brookland Park Blvd	1.01	10000	F	98%	1%	1%	0%	0%	0%	C	0.086	F	0.581	11000	F	2009
			From: Chamberlayne Ave													
(7586/127) Brookland Park Blvd	0.56	8500	F	98%	1%	1%	0%	0%	0%	F	0.09	F	0.57	9500	F	2009
			From: Richmond-Henrico Tpke													
(7586/127) Dill Ave	0.40	5000	F	96%	2%	2%	0%	0%	0%	C	0.088	F	0.615	5300	F	2009
			From: Dill Ave													
(7587/127) 25th St	0.22	4900	F	97%	1%	2%	0%	0%	0%	C	0.113	F	0.531	5500	F	2009
			From: Brookland Park Blvd													
(7587/127) 25th St	0.76	3800	F	96%	2%	2%	0%	0%	0%	F	0.106	F	0.504	4100	F	2009
			From: SR 33 Nine Mile Rd													
(7588/127) Overbrook Ave	0.90	1900	F	96%	2%	2%	0%	0%	0%	F	0.084	F	0.69	2000	F	2009
			From: Hermitage Rd													
(7588/127) Overbrook Ave	0.61	4500	F	96%	2%	2%	0%	0%	0%	F	0.091	F	0.639	4800	F	2009
			From: US 1 Chamberlayne Ave													
(7590/127) Leigh St	0.59	7100	F	98%	1%	1%	0%	0%	0%	C	0.113	F	0.729	7600	F	2009
			From: North Ave													
(7590/127) Leigh St	0.72	7300	F	98%	1%	1%	0%	0%	0%	F	0.103	F	0.55	7700	F	2009
			From: Boulevard													
(7590/127) O St	0.10	760	F	98%	1%	1%	0%	0%	0%	F	0.107	F	0.627	800	F	2009
			From: Hermitage Rd													
(7590/127) Carrington St	0.38	110	F	98%	1%	1%	0%	0%	0%	F	0.147	F	0.571	120	F	2009
			From: Harrison St													
			From: SR 33 Mosby St; Leigh St													
			From: Carrington St													
			From: O St													
			From: N 25th St													

Virginia Department of Transportation
Traffic Engineering Division
2009
Annual Average Daily Traffic Volume Estimates By Section of Route
Chesterfield Maintenance Area

Route	Length	AADT	QA	4Tire	Bus	-----Truck-----				QC	K Factor	QK	Dir Factor	AAWDT	QW	Year
						2Axle	3+Axle	1Trail	2Trail							
City of Richmond																
(7592/127) Admiral St	0.18	2700	F	98%	1%	1%	0%	0%	0%	F	0.097	F	0.553	2800	F	2009
						From: Lombardy St										
						To: Brook Rd										
(7592/127) School St	0.29	6000	F	98%	1%	1%	0%	0%	0%	F	0.080	F	0.529	6500	F	2009
						From: Chamberlayne Ave										
(7593/127) 14th St	0.21	13000	F	98%	1%	1%	0%	0%	0%	F	0.092	F	0.706	14000	F	2009
						From: US 60, US 360 Main St										
						To: US 250 Broad St										
(7595/127) 9th St	0.22	9000	F	98%	1%	1%	0%	0%	0%	F	0.113	F		9400	F	2009
						From: Cary St										
(7595/127) 9th St	0.08	7700	F	98%	1%	1%	0%	0%	0%	F	0.112	F		8100	F	2009
						From: Grace St										
(7595/127) 9th St	0.23	6500	F	98%	1%	1%	0%	0%	0%	F	0.106	F		7000	F	2009
						From: Broad St										
						To: Leigh St										
(7596/127) Azalea Ave	0.13	16000	F	98%	1%	1%	0%	0%	0%	F	0.093	F	0.571	18000	F	2009
						From: Chamberlayne Ave										
						To: ECL Richmond										
(7597/127) Westgate Dr	0.51	730	F	98%	1%	1%	0%	0%	0%	F	0.104	F	0.605	690	F	2009
						From: Huguenot Rd										
						To: Cedar Grove										
(7598/127) Ladies Mile Rd	1.39	2600	F	98%	1%	1%	0%	0%	0%	F	0.095	F	0.669	2800	F	2009
						From: Chamberlayne Ave										
						To: Meadowbridge Rd										
(7599/127) Mosby St	0.14	5700	F	98%	1%	1%	0%	0%	0%	F	0.102	F	0.556	6000	F	2009
						From: Venable St										
						To: M.L.King Bridge										
(7599/127) Mechanicsville Tpke	0.42	8500	F	98%	1%	1%	0%	0%	0%	C	0.097	F	0.657	9000	F	2009
						From: Fairmount Ave										
						To: Fairfield Ave										
(7601/127) Lombardy St	0.49	790	F	98%	0%	1%	0%	0%	0%	F	0.083	F	0.507	830	F	2009
						From: Colorado Ave										
						To: Idlewood Ave										
(7601/127) Lombardy St	0.86	6500	F	98%	0%	1%	0%	0%	0%	C	0.093	F	0.517	6900	F	2009
						From: Parkwood Ave										
						To: Leigh St										
(7601/127) Lombardy St	0.49	7700	F	98%	0%	1%	0%	0%	0%	F	0.082	F	0.563	8100	F	2009
						From: Brook Rd										
(7601/127) Lombardy St	0.35	5100	F	98%	0%	1%	0%	0%	0%	F	0.079	F	0.530	5400	F	2009
						From: Chamberlayne Ave										
(7603/127) Meadow St	1.49	3500	F	95%	1%	1%	1%	0%	0%	F	0.088	F	0.527	3700	F	2009
						From: Colorado Ave										
						To: US 33; Hermitage Rd										
(7603/127) Hermitage Rd	1.16	10000	F	95%	1%	1%	1%	0%	0%	C	0.091	F	0.658	11000	F	2009
						From: Meadow St										
(7603/127) Hermitage Rd	0.12	7100	F	95%	1%	1%	1%	0%	0%	F	0.097	F	0.938	7500	F	2009
						From: Robin Hood Rd										
(7603/127) Hermitage Rd	0.20	2200	F	95%	1%	1%	1%	0%	0%	F	0.1	F	0.713	2300	F	2009
						From: Ramps from I-95										
						To: Brookland Pkwy										
(7605/127) 22nd St	0.30	870	F	95%	1%	1%	1%	0%	0%	F	0.109	F	0.502	930	F	2009
						From: 127- 7608 Venable St										
						To: SR 33 Fairmount Ave										
(7605/127) 22nd St	0.52	1100	F	95%	1%	1%	1%	0%	0%	F	0.093	F	0.575	1200	F	2009
						From: Fairmount Ave										
						To: Fairfield Ave										

Virginia Department of Transportation
Traffic Engineering Division
2009
Annual Average Daily Traffic Volume Estimates By Section of Route
Chesterfield Maintenance Area

Route	Length	AADT	QA	4Tire	Bus	-----Truck-----				QC	K Factor	QK	Dir Factor	AAWDT	QW	Year
						2Axle	3+Axle	1Trail	2Trail							
City of Richmond																
7606 127 Dove St	0.23	2800	F	95%	1%	1%	1%	1%	0%	F	0.094	F	0.503	2900	F	2009
						From: North Ave										
7606 127 Dove St	0.28	2100	F	98%	1%	1%	0%	0%	0%	F	0.093	F	0.511	2200	F	2009
						From: Richmond-Henrico Tpke										
						To: 2nd Ave										
7608 127 Venable St	0.20	4300	F	98%	1%	1%	0%	0%	0%	C	0.092	F	0.533	4600	F	2009
						From: 17Th St										
7608 127 Venable St	0.45	3300	F	98%	1%	1%	0%	0%	0%	F	0.103	F	0.63	3500	F	2009
						From: Mosby St										
						To: 25Th St										
7609 127 5th St	0.20	5200	F	96%	2%	1%	0%	0%	0%	F	0.128	F	0.812	5700	F	2009
						From: I-95 Overpass										
7609 127 5th St; Rowen Ave	0.36	4900	F	96%	2%	1%	0%	0%	0%	F	0.09	F	0.608	5300	F	2009
						From: Hospital St										
7609 127 Rowen Ave; 1st Ave	0.28	2000	F	96%	2%	1%	0%	0%	0%	F	0.095	F	0.521	2200	F	2009
						From: 4th Ave										
7609 127 2nd Avenue	0.18	610	F	96%	2%	1%	0%	0%	0%	F	0.102	F	0.635	660	F	2009
						From: 2nd Ave										
						To: Rowen Ave; 1st Ave										
7609 127 2nd Avenue	0.34	1200	F	96%	2%	1%	0%	0%	0%	F	0.094	F	0.522	1300	F	2009
						From: Willow St										
7609 127 2nd Avenue	0.28	1900	F	96%	2%	1%	0%	0%	0%	F	0.089	F	0.605	2100	F	2009
						From: 1st Ave										
7609 127 Meadowbridge Rd	0.91	5300	F	96%	2%	1%	0%	0%	0%	C	0.093	F	0.528	5800	F	2009
						From: Brookland Pkwy										
						To: NCL Richmond										
7610 127 Jefferson Ave	0.32	4000	F	96%	2%	1%	0%	0%	0%	F	0.090	F	0.553	4400	F	2009
						From: 21St										
						To: 25Th St										
7611 127 Stony Point Rd	0.26	7100	F	98%	1%	0%	0%	0%	0%	F	0.103	F	0.545	6800	F	2009
						From: Huguenot Rd										
7611 127 Evansway Ln	0.72	5400	F	98%	1%	0%	0%	0%	0%	C	0.131	F	0.593	5100	F	2009
						From: Evansway Lane										
						To: Stony Point Rd										
7611 127 Cedar Grove Rd	0.76	2000	F	98%	1%	0%	0%	0%	0%	F	0.118	F	0.556	1900	F	2009
						From: Westgate Dr										
7611 127 Croatan Rd	0.52	450	F	98%	1%	0%	0%	0%	0%	F	0.104	F	0.642	430	F	2009
						From: Pondera Dr										
						To: Pondera Rd										
7612 127 Magnolia St	0.96	9500	F	95%	1%	1%	2%	1%	0%	F	0.078	F	0.575	10000	F	2009
						From: Meadowbridge Rd										
						To: Mechanicsville Tpke										
7614 127 Williamsburg Ave	0.60	11000	F	95%	1%	1%	2%	1%	0%	C	0.090	F	0.609	12000	F	2009
						From: US 60 Stony Run Drive										
7614 127 Williamsburg Rd	0.74	9100	F	95%	1%	1%	2%	1%	0%	F	0.085	F	0.525	9700	F	2009
						From: Hatcher St										
						To: US 60 Government St.										
7616 127 Orleans St	0.21	1500	F	97%	2%	1%	0%	0%	0%	F	0.107	F	0.72	1600	F	2009
						From: Main St										
						To: Williamsburg Rd										
7618 127 Fairfield Ave	0.20	5000	F	97%	2%	1%	0%	0%	0%	F	0.094	F	0.564	5400	F	2009
						From: Mechanicsville Tpke										
7618 127 Fairfield Ave	0.91	3900	F	97%	2%	1%	0%	0%	0%	C	0.098	F	0.608	4300	F	2009
						From: 20Th St										
						To: ECL Richmond										

Virginia Department of Transportation
Traffic Engineering Division
2009
Annual Average Daily Traffic Volume Estimates By Section of Route
Chesterfield Maintenance Area

Route	Length	AADT	QA	4Tire	Bus	-----Truck-----				QC	K Factor	QK	Dir Factor	AAWDT	QW	Year
						2Axle	3+Axle	1Trail	2Trail							
City of Richmond																
7619 17th St	0.16	7100	F	97%	1%	From: Fairfield Ave				C	0.088	F	0.515	7600	F	2009
						To: Hospital St										
7619 Hospital St	0.30	6300	F	97%	1%	From: 5Th St				F	0.088	F	0.525	6900	F	2009
						To: 17Th St										
7621 St. James St	0.14	240	F	97%	1%	From: SR 33 Leigh St				F	0.161	F	0.813	250	F	2009
						To: Duvall St										
7621 North Ave	0.70	970	F	97%	1%	From: Baker St				F	0.096	F	0.630	1100	F	2009
						To: Poe St										
7621 North Ave	0.79	7800	F	98%	2%	From: Brookland Park Blvd				F	0.084	F	0.502	8500	F	2009
						To: Chamberlayne Ave										
7623 Valley Rd	0.41	2200	F	98%	1%	From: Hospital St				F	0.094	F	0.553	2400	F	2009
						To: Richmond-Henrico Tpke										
7623 Richmond-Henrico Tpke	1.18	2000	F	98%	1%	From: Valley Rd				C	0.097	F	0.535	2200	F	2009
						To: Brookland Park Blvd										
7623 Richmond-Henrico Tpke	0.29	1400	F	98%	1%	From: Brookland Park Blvd				F	0.092	F	0.575	1400	F	2009
						To: Gladstone Ave										
7623 Richmond-Henrico Tpke	0.45	2700	F	98%	1%	From: Gladstone Ave				C	0.122	F	0.517	3000	F	2009
						To: NCL Richmond										
7625 Brook Rd	0.70	7200	F	98%	1%	From: Chamberlayne Pkwy				C	0.124	F	0.549	7700	F	2009
						To: Lombardy St										
7625 Brook Rd	0.66	11000	F	98%	1%	From: Brookland Park Blvd				F	0.108	F	0.643	12000	F	2009
						To: Brookland Park Blvd										
7625 Brook Rd	0.85	10000	F	99%	0%	From: Laburnum Ave				C	0.110	F	0.655	11000	F	2009
						To: NCL Richmond										
7627 Crenshaw Ave	0.25	440	F	99%	0%	From: Cary St				F	0.129	F		470	F	2009
						To: Grove Ave										
7629 Thompson St	0.08	12000	F	99%	0%	From: Ellwood St				F	0.101	F	0.52	12000	F	2009
						To: Floyd Ave										
7629 Thompson St	0.89	12000	F	99%	0%	From: Broad St				F	0.121	F		12000	F	2009
						To: Broad St										
7631 Hamilton St	0.13	1600	F	95%	1%	From: Cary St				F	0.099	F	0.561	1700	F	2009
						To: Floyd Ave										
7631 Hamilton St	0.12	5800	F	95%	1%	From: Grove Ave				F	0.112	F	0.657	6200	F	2009
						To: Grove Ave										
7631 Hamilton St	0.60	2400	F	95%	1%	From: Monument Ave				F	0.105	F	0.685	2500	F	2009
						To: Monument Ave										
7631 Hamilton St	0.14	2700	F	95%	1%	From: I-195 Ramp				F	0.112	F		2900	F	2009
						To: I-195 Ramp										
7631 Hamilton St	0.13	10000	F	95%	1%	From: Broad St				F	0.145	F		11000	F	2009
						To: Broad St										

Virginia Department of Transportation
Traffic Engineering Division
2009
Annual Average Daily Traffic Volume Estimates By Section of Route
Chesterfield Maintenance Area

Route	Length	AADT	QA	4Tire	Bus	-----Truck-----				QC	K Factor	QK	Dir Factor	AAWDT	QW	Year
						2Axle	3+Axle	1Trail	2Trail							
City of Richmond																
7631 127 Hamilton St	0.61	3900	F	95%	1%	From: Broad St				C	0.109	F	0.807	4300	F	2009
						To: Westwood Ave										
7633 127 Roseneath Rd	0.76	1600	F	95%	1%	From: Grove Ave				F	0.099	F	0.661	1700	F	2009
						To: Broad St										
7637 127 Rady St	0.49	4200	F	95%	1%	From: Magnolia St				F	0.083	F	0.532	4500	F	2009
						To: Dill Ave										
7639 127 Westmoreland St	0.25	2300	F	95%	1%	From: Cary St				F	0.153	F	0.605	2400	F	2009
						To: Grove Ave										
7639 127 Westmoreland St	1.04	2400	F	95%	1%	From: Broad St				F	0.114	F	0.716	2600	F	2009
						To: Broad St										
7641 127 Libbie Ave	0.29	6100	F	99%	0%	From: Cary St				F	0.094	F	0.667	6500	F	2009
						To: Grove Ave										
7641 127 Libbie Ave	0.72	11000	F	99%	0%	From: NCL Richmond				C	0.086	F	0.561	11000	F	2009
						To: NCL Richmond										
7643 127 Maple Ave	0.57	1600	F	98%	0%	From: Cary St				C	0.107	F	0.555	1700	F	2009
						To: Guthrie Ave										
7643 127 Guthrie Ave	0.12	700	F	98%	0%	From: Maple Ave				F	0.104	F	0.506	730	F	2009
						To: Libbie Ave										
7645 127 Three Chopt Rd	0.60	13000	F	98%	0%	From: Cary St				C	0.103	F	0.586	14000	F	2009
						To: Towana Rd										
7645 127 Three Chopt Rd	0.79	9400	F	98%	0%	From: Hanover Ave				F	0.092	F	0.547	10000	F	2009
						To: Hanover Ave										
7645 127 Three Chopt Rd	0.35	14000	F	98%	0%	From: WCL Richmond				F	0.089	F	0.515	15000	F	2009
						To: WCL Richmond										
7691 127 Warwick Rd	0.74	9000	F	97%	1%	From: Hopkins Rd				C	0.096	F	0.569	10000	F	2009
						To: Broad Rock Blvd										
7722 127 Willow Lawn Dr	0.29	5200	F	99%	0%	From: Patterson Ave				C	0.1	F	0.51	5500	F	2009
						To: NCL Richmond										
Chesterfield County																
20-686 Jahnke Rd		15000	G	99%	0%	From: SR 76 Powhite Pkwy				F	NA		17000	G	2009	
						To: 20-3430 Boulders Pkwy										
Beaverwood Dr		70	G			From: Qualla Rd				NA			70	G	2009	
						To: Manordale Rd										
Charter Colony Parkway		11000	G	98%	1%	From: 20-754 Coalfield Rd				C	NA		12000	G	2009	
						To: 20-668 Woolridge Rd										
Fountain View Dr		NA				From: 20-668 Woolridge Rd				NA			NA			
						To: Dead End										
Jahnke Road Ramp		2700	G	100%	0%	From: SR 76 West				C	0.146	F		2700	G	2009
						To: Jahnke Road										
SR 150 Ramp		2900	G	98%	1%	From: SR 76 West				C	0.098	F		2900	G	2009
						To: SR 150 West										

Virginia Department of Transportation
Traffic Engineering Division
2009
Annual Average Daily Traffic Volume Estimates By Section of Route
Chesterfield Maintenance Area

Route	Length	AADT	QA	4Tire	Bus	-----Truck-----				QC	K Factor	QK	Dir Factor	AAWDT	QW	Year
						2Axle	3+Axle	1Trail	2Trail							
Chesterfield County																
SR 150 Ramp		14000	G	98%	0%	1%	0%	1%	0%	C	0.127	F		14000	G	2009
						From: SR 76 West										
						To: SR 150 East										
SR 76 Ramp		4500	G	99%	0%	0%	0%	0%	0%	C	0.125	F		4500	G	2009
						From: SR 150 East										
						To: SR 76 West										
Woolridge Rd		4000	N	97%	1%	1%	1%	0%	0%	N	0.106	N	0.818	4200	N	2009
						From: 20-668; 20-3699 Crown Point Rd										
						To: 20-604 Genito Rd										
City of Colonial Heights																
Covington Rd		590	G								NA			590	G	2009
						From: Cedarwood Ave										
						To: Appomatox Dr										
Elmwood Dr		470	G								NA			470	G	2009
						From: Greenwood Ave										
						To: Cedarwood Ave										
Forestview Dr		320	G								NA			320	G	2009
						From: Sherwood Ave										
						To: Brookhill Ave										
James Ave		800	F								0.109	F	0.66	860	F	2009
						From: Snead Ave										
						To: Hamilton Ave										
Lafayette Ave		350	F								0.125	F	0.53	370	F	2009
						From: US 1										
						To: Danville Ave										
Longhorn Avenue		850	G								NA			850	G	2009
						From: Angus Lane										
						To: Honeycreek Ct										
Maple Avenue		1200	G								NA			1200	G	2009
						From: Meridian Ave										
						To: Cottage Grove Ave										
Ramp		6000	G	96%	0%	1%	2%	2%	0%	C	0.091	F		6000	G	2009
						From: SR 144 Temple Ave										
						To: I-95 North										
Richmond Ave		620	F								0.124	F	0.512	660	F	2009
						From: US 1										
						To: Hill Pl										
Riverview Rd		160	G								NA			160	G	2009
						From: Roslyn Ave										
						To: Pinehurst Ave										
Snead Ave		1200	F								0.123	F	0.628	1300	F	2009
						From: Walnut Ave										
						To: MacArther Ave										
Swift Creek Lane		640	G								NA			640	G	2009
						From: Flintlock Dr										
						To: Biltmore Dr										
W Roslyn Ave		540	F								0.132	F	0.688	570	F	2009
						From: Conduit Rd										
						To: Washington Ave										
Walnut Ave		230	F								0.114	F	0.532	250	F	2009
						From: Hamilton Ave										
						To: Elk Ave										
White Bank Rd		620	G								NA			620	G	2009
						From: Moose Ave										
						To: Dunston Point Pkwy										

Virginia Department of Transportation
 Traffic Engineering Division
 2009
 Annual Average Daily Traffic Volume Estimates By Section of Route
 Chesterfield Maintenance Area

Route	Length	AADT	QA	4Tire	Bus	-----Truck-----				QC	K Factor	QK	Dir Factor	AAWDT	QW	Year
						2Axle	3+Axle	1Trail	2Trail							
City of Colonial Heights																
Wrights Ave		460	F				From: Meridian Ave			0.115	F	0.672	500	F	2009	
							To: Battery Pl									
City of Richmond																
1st St		3300	F				From: Broad St			0.093	F		3600	F	2009	
							To: Marshall St									
1st St		2600	F				From: Main St			0.141	F		2800	F	2009	
							To: Cary St									
24th St		640	F				From: R St			0.101	F	0.584	670	F	2009	
							To: Fairmount Ave									
3rd Avenue		750	F				From: Alder St			0.107	F	0.568	810	F	2009	
							To: Chestnut St									
Atlantic Ave		230	F				From: Dupont Ave			0.153	F	0.648	220	F	2009	
							To: Navrone Ave									
Bay St		270	G				From: Henri Rd			NA			270	G	2009	
							To: Somerset Ave									
Bells Rd		4500	G				From: Commerce Rd			NA			5000	G	2009	
							To: Deepwater Terminal Rd									
Belmont Rd		6100	F				From: SCL Richmond			0.101	F	0.533	6600	F	2009	
							To: Walmsley Blvd									
Boroughbridge Rd		1300	F				From: Sheridan Lane			0.094	F		1400	F	2009	
							To: Tilford Rd									
Britannia Rd		190	F				From: Dorset Rd			0.104	F		210	F	2009	
							To: Lauradale Ln									
Caldwell Ave		510	F				From: Falling Creek Ave			0.11	F	0.632	480	F	2009	
							To: Pate Ave									
Carlisle Ave		1000	F				From: Creedmore St			0.090	F	0.604	1100	F	2009	
							To: Central Ave									
Carrington St		70	F				From: 24Th St			0.147	F		80	F	2009	
							To: 25Th St									
Cary St		6500	F				From: 9Th St			0.084	F		6100	F	2009	
							To: 14Th St									
Castlewood Rd		2400	G				From: Dale Ave			0.107	F	0.620	2600	G	2009	
							To: Lancelot Ave									
Chapel Dr		1300	G				From: Legions Ave			NA			1400	G	2009	
							To: Bundy Ave									
Cheyenne Rd		110	F				From: Cherokee Rd			0.11	F		120	F	2009	
							To: Yuma Rd									

Virginia Department of Transportation
 Traffic Engineering Division
 2009
 Annual Average Daily Traffic Volume Estimates By Section of Route
 Chesterfield Maintenance Area

Route	Length	AADT	QA	4Tire	Bus	Truck				QC	K Factor	QK	Dir Factor	AAWDT	QW	Year
						2Axle	3+Axle	1Trail	2Trail							
City of Richmond																
Clarendon Dr		100	F				From: Banister Lane				0.136	F		110	F	2009
							To: Channing Lane									
Commerce Rd		4100	F				From: Walmsley Blvd				0.082	F	0.679	4600	F	2009
							To: Trenton Ave									
Confederate Ave		450	F				From: Chatham Rd				0.099	F	0.574	480	F	2009
							To: Gloucester Rd									
Cooks Rd		880	F				From: Alaska Dr				0.125	F		970	F	2009
							To: Allwood Ave									
Creighton St		2300	F				From: Nine Mile Rd				0.092	F	0.528	2400	F	2009
							To: Walcott Pl									
Dale Avenue		420	G				From: Castlewood Rd				NA			420	G	2009
							To: US 1									
Deepwater Terminal Rd		810	F				From: Bells Rd				0.132	F		760	F	2009
							To: Richmond Deep Water Terminal									
Deepwater Terminal Rd		1300	G				From: Bells Rd				NA			1400	G	2009
							To: Richmond Deep Water Terminal									
Deloak Ave		150	F				From: Floral Ave				0.12	F		160	F	2009
							To: Greystone Ave									
Derwent Rd		1000	F				From: Tennyson Ave				0.12	F		1100	F	2009
							To: Stansbury Ave									
Deter Rd		580	F				From: Laveta Rd				0.112	F		630	F	2009
							To: Lasalle Dr									
Dorchester Rd		170	F				From: New kent Rd				0.161	F		180	F	2009
							To: Burton Rd									
Dorset Rd		790	F				From: Waldor Ave				0.108	F		860	F	2009
							To: Pusey Lane									
Douglasdale Rd		3300	F				From: French St				0.108	F	0.619	3500	F	2009
							To: Belmont Ave									
Dunston Ave		220	F				From: 41St Street				0.122	F		240	F	2009
							To: Roanoke St									
Elkhardt Rd		6500	F				From: Hull St				0.083	F	0.502	7200	F	2009
							To: Whitehead Rd									
Essex St		170	F				From: Montrose Ave				0.12	F		190	F	2009
							To: Edgewood Ave									
Faquier Ave		540	F				From: Nottoway Ave				0.128	F	0.615	580	F	2009
							To: Claremont Ave									
Franklin St		200	F				From: Spokane St				0.107	F		220	F	2009
							To: Willow Lawn Dr									

Virginia Department of Transportation
Traffic Engineering Division
2009
Annual Average Daily Traffic Volume Estimates By Section of Route
Chesterfield Maintenance Area

Route	Length	AADT	QA	4Tire	Bus	Truck				QC	K Factor	QK	Dir Factor	AAWDT	QW	Year
						2Axle	3+Axle	1Trail	2Trail							
City of Richmond																
Glyndon Ln		150	F			From: Heartwood Rd				0.151	F	0.571	170	F	2009	
						To: Rettig Rd										
Granite Ave		1000	F			From: Matoaka Rd				0.125	F		1100	F	2009	
						To: Tuckahoe Ave										
Hunt Ave		1400	G			From: Hazelhurst Rd				0.112	F		1500	G	2009	
						To: Meadowbridge Rd										
Junalaska Dr		400	F			From: Junalaska Ct				0.101	F	0.524	430	F	2009	
						To: Blakemore Rd										
Kenmore Rd		360	F			From: Stemcroft Dr				0.121	F		390	F	2009	
						To: Kenmore Cir										
Kirby Rd		740	G			From: Shadybrook Lane				NA			740	G	2009	
						To: Brookhaven Rd										
Lanewood Dr		190	F			From: Monecrest Ave				0.122	F		210	F	2009	
						To: Ilex Ave										
Lorraine Ave		170	F	97%	1%	2%	1%	0%	0%	C	0.162	F	0.688	180	F	2009
M St		2000	F			From: Newport Rd				0.08	F		2100	F	2009	
						To: 27th St										
Mike Rd		160	F			From: 28th St				0.113	F		150	F	2009	
						To: Clemson Ave										
Moss Side Ave		720	F			From: Gavan Ave				0.088	F	0.507	770	F	2009	
						To: Laburnum Ave										
National St		490	G			From: Henrico Blvd				NA			490	G	2009	
						To: Government Rd										
Newell Rd		2100	F			From: Creedmore St				0.084	F	0.567	2300	F	2009	
						To: Jahnke Rd										
Nottingham Rd		140	F			From: Huntland Rd				NA			150	F	2009	
						To: Sulgrave Rd										
Oak Lane		350	F			From: Dover Rd				0.118	F	0.568	370	F	2009	
						To: Grove Ave										
Old Brook Rd		3700	F	97%	1%	1%	1%	0%	0%	C	0.098	F	0.552	3900	F	2009
Old Holly Rd		120	F			From: Westbrook Ave				0.126	F		130	F	2009	
						To: Westminister Ave										
Palmyra Ave		340	F			From: Hickory Rd				0.116	F	0.75	360	F	2009	
						To: Gloucester Rd										
Patsy Anne Dr		430	F			From: Lament St				0.105	F		470	F	2009	
						To: Columbine Rd										
						From: Rebecca Rd										

Virginia Department of Transportation
 Traffic Engineering Division
 2009
 Annual Average Daily Traffic Volume Estimates By Section of Route
 Chesterfield Maintenance Area

Route	Length	AADT	QA	4Tire	Bus	Truck				QC	K Factor	QK	Dir Factor	AAWDT	QW	Year
						2Axle	3+Axle	1Trail	2Trail							
City of Richmond																
Peyton St		250	F				From: Larchmont Lane				0.113	F		270	F	2009
							To: Mardick Rd									
Pilots Ln		1300	F				From: North Ave				0.097	F	0.713	1400	F	2009
							To: ECL Richmond									
Plum St		910	G				From: W Main St				NA		910	G	2009	
							To: Floyd Ave									
Pollock St		630	G				From: Dill Ave				NA		630	G	2009	
							To: 4th Ave									
Princeton Rd		160	F				From: Hermitage Rd				0.131	F	0.652	170	F	2009
							To: Pope Ave									
Riverside Dr		1300	G	99%	0%	0%	0%	0%	0%	C	0.104	F	0.550	1300	G	2009
S Kinsley Ave		310	F				To: Butte Rd				0.162	F		330	F	2009
							From: Orlando Rd									
Scher Rd		2300	F				To: Leake Rd				0.088	F	0.508	2500	F	2009
							From: Stony Run Dr									
Shafer St		840	F				To: Richmond Rd				0.084	F		900	F	2009
							From: Franklin St									
Sherbrook Rd		340	G				To: Grace St				NA		340	G	2009	
							From: Halesworth Rd									
Snead Rd		1200	F				To: Cherokee Rd				0.109	F		1300	F	2009
							From: Huth Rd									
Stanhope Avenue		220	G				To: Clearfield St				NA		220	G	2009	
							From: Stratford Dr									
Swanson Rd		1700	F				To: Brook Rd				0.112	F		1900	F	2009
							From: Whitehead Rd									
Trabue Rd		150	F				To: Bolton Rd				0.140	F		160	F	2009
							From: Weyburn Rd									
Traylor Dr		280	F				To: Bicknell Rd				0.253	F		300	F	2009
							From: Cherokee Rd									
Tulip St		1000	F				To: Denbigh Dr				0.089	F	0.535	1100	F	2009
							From: Venable St									
Wainwright Dr		170	G				To: Carrington St				NA		170	G	2009	
							From: Erich Rd									
Westower Dr		2200	F				To: Irby Dr				0.105	F		2400	F	2009
							From: Yeardeley Dr									
Whitcomb St		2300	F				To: Limerick Dr				0.089	F	0.839	2500	F	2009
							From: Sussex Ave									
							To: Redwood Ave									

Virginia Department of Transportation
 Traffic Engineering Division
 2009
 Annual Average Daily Traffic Volume Estimates By Section of Route
 Chesterfield Maintenance Area

Route	Length	AADT	QA	4Tire	Bus	-----Truck-----				QC	K Factor	QK	Dir Factor	AAWDT	QW	Year
						2Axle	3+Axle	1Trail	2Trail							
City of Richmond																
Wilton Rd		480	F			From: Matoaka Rd				0.093	F			510	F	2009
						To: Tuckahoe Ave										
Woodhaven Dr		770	F			From: Stockwood Rd				0.102	F			840	F	2009
						To: Alberene Rd										